N62661.AR.002860
NS NEWPORT
5090.3a

ADDENDUM 1 SITE INVESTIGATION AND REMEDIAL ACTION FOR TANK FARM 2 NS NEWPORT RI
4/1/2009
TETRA TECH EC

Defense Energy Support Center
Contract No. SP0600-04-D-5403

Addendum 1
Site Investigation and Remedial Action Report
for
Tank Farm 2

Defense Fuel Support Point – Melville
Portsmouth, Rhode Island

April 2009

Prepared for

Defense Energy Support Center
8725 John J. Kingman Road
Fort Belvoir, Virginia 22060

Prepared by

TETRA TECH EC, INC.
133 Federal Street
Boston, MA 02110

Revision	Date	Prepared by	Reviewed by	Approved by
0	4/28/09	M. Carlino	L. Kahrs	D. Stokes

2854-31-09-006

TABLE OF CONTENTS

1.0 INTRODUCTION 1-1

2.0 PROJECT BACKGROUND 2-1
- 2.1 Site Description 2-1
  - 2.1.1 Site Location 2-1
  - 2.1.2 Site Ownership 2-1
  - 2.1.3 Site Features and Use 2-1
- 2.2 Project Summary 2-4
  - 2.2.1 Project Objective 2-4
  - 2.2.2 Site Investigation – Tank Farm 2 2-4
  - 2.2.3 Excavation of Impacted soil 2-5

3.0 BIOPILE PILOT TEST 3-1
- 3.1 Technology Description 3-1
- 3.2 Pilot Test Set-up 3-1
  - 3.2.1 Soil Screening to Remove Rock 3-1
  - 3.2.2 Windrow Construction 3-2
    - 3.2.2.1 Nutrient Addition 3-2
  - 3.2.3 Baseline Sampling 3-2
- 3.3 Pilot Test Execution 3-2

4.0 DETERMINATION 4-1

5.0 WASTE MANAGEMENT AND DISPOSAL 5-1
- 5.1 Screening of Remaining Soil to Remove Rock 5-1
- 5.2 Waste Characterization Sampling 5-1
- 5.3 Off-Site Disposal 5-1
- 5.4 Reused Soil 5-1
- 5.5 Confirmatory Samples 5-2

6.0 CONCLUSION 6-1

7.0 REFERENCES 7-1

APPENDICES

Appendix A Laboratory Analytical Data Packages
Appendix B Photographs
Appendix C Bill-of-Lading

FIGURES

Figure 2-1. Site Location Map....2-2
Figure 2-2. Site Plan and Stockpile Locations....2-3
Figure 5-1. Confirmatory Sampling Locations....5-3

TABLES

Table 3-1. Biopile Analytical Results, TPH (DRO) in Soil....3-3
Table 5-1. Reused Soil Analytical Results....5-2
Table 5-2. Confirmatory Sampling Analytical Results....5-2

ACRONYMS AND ABBREVIATIONS

AOC	areas of concern
BOL	Bill-of-Lading
cy	cubic yard
DESC	Defense Energy Support Center
DFSP	Defense Fuel Support Point
DOD	U.S. Department of Defense
DRO	diesel range organics
EPA	U.S. Environmental Protection Agency
FLA	Fuel Loading Area
GRO	gasoline range organics
HDPE	high density polyethylene
ICDEC	Industrial/Commercial Direct Exposure Criteria
JP-5	Jet Propellant-5
mg/kg	milligrams per kilogram
NAVSTA	Naval Station
Navy	United States Department of the Navy
ppm	parts per million
PCBs	polychlorinated biphenyls
RCRA	Resources Conservation and Recovery Act
RDEC	Residential Direct Exposure Criteria
RIDEM	Rhode Island Department of Environmental Management
RIPDES	Rhode Island Pollutant Discharge Elimination System
SI/RAR	Site Investigation and Remedial Action Report
SVOC	semivolatile organic compound
TPH	total petroleum hydrocarbon
TtEC	Tetra Tech EC, Inc.
UST	underground storage tank
VOC	volatile organic compound

1.0 INTRODUCTION

This Draft Addendum 1 to the Site Investigation and Remedial Action Report (SI/RAR) has been prepared by Tetra Tech EC, Inc. (TtEC) on behalf of the Defense Energy Support Center (DESC) for Tank Farm 2 at the former Defense Fuel Support Point (DFSP)-Melville in Portsmouth, Rhode Island. Environmental assessment and remediation activities have been conducted at Tank Farm 2 in order to convey the property back to the United States Department of the Navy (Navy). Site investigation activities performed between May 2005 and July 2006 were previously presented in the SI/RAR dated July 28, 2006 (TtEC 2006a). As described in the SI/RAR, soils were identified at Tank Farm 2 with petroleum impact greater than applicable cleanup standards. Petroleum-impacted soil was excavated and staged next to Tank 24. At the request of the Rhode Island Department of Environmental Management (RIDEM), a pilot-scale field test was performed on a portion of the segregated soil. This report summarizes the pilot test performed on petroleum impacted soil at Tank Farm 2 and the subsequent off-site disposal.

2.0 PROJECT BACKGROUND

2.1 Site Description

2.1.1 Site Location

Tank Farm 2 is located in the Melville section of Portsmouth, Rhode Island (Figure 2-1). The 70-acre site is bordered by undeveloped woodlands to the west, Tank Farm 1 and the Naval Fire Department to the northwest, Melville Campground and Recreational Area to the north and east, Melville Naval Family Housing to the southeast, and the Newport Naval Cable TV property to the south. Beyond the woodlands to the west is the Ted Hood Marine complex and Narragansett Bay. Surrounding the cable television property to the south is farmland.

2.1.2 Site Ownership

The Navy has owned Tank Farm 2 since the early 1940s. The tank farm was operated by the Navy from the 1940s to 1974, and has been operated by the DESC under a lease agreement since 1974. The DESC is a government entity which provides the Department of Defense (DOD) and other government agencies with comprehensive energy support, including alternative fuels, bulk fuels, and facilities and distribution management. Tank Farm 2 is one of three tank farms that are leased by DESC from the Navy for the purpose of supporting Navy operations at Naval Station (NAVSTA) Newport. The DESC ceased fueling operations and administratively closed Tank Farms 1, 2, and 3 in 1998. Presently, the DESC continues to maintain operational control of the three tank farms, including Tank Farm 2. Comprehensive environmental investigations and remediation activities have been conducted at Tank Farms 2 and 3 (TtEC 2005, 2006a), and efforts to convey these properties back to the Navy are ongoing. DESC is planning to implement environmental investigations and remediation at Tank Farm 1 as described in the Draft Work Plan (TtEC 2006b) and subsequently convey this property back to the Navy.

2.1.3 Site Features and Use

Tank Farms 1, 2, and 3 were constructed in the early 1940s and were in operation by the Navy between World War II and 1970. Tank Farm 2 is the location of eleven, 2.5 million-gallon, concrete underground storage tanks (USTs) (Tanks 19-29) (Figure 2-2) constructed between 1941 and 1943. The USTs were constructed in blasted bedrock sockets that were approximately 120 feet in diameter and 35 feet deep. The USTs are cylindrical in shape and located approximately 5 feet below grade. Bedrock spoil material was usually placed around the constructed tanks after construction, and additional fill material imported to cover each tank. Only the valve house, pump house, and vents are visible at grade.

Underground petroleum distribution lines connect the USTs to the FLA. These distribution lines are located between 4 and 10 feet below grade in concrete-lined utility trenches. Buried conduit laterals extend from the distribution lines to the sump pump chamber adjacent to each tank. These chambers are accessed from concrete vaults at the ground surface and extend approximately 13 feet below the tank floor. The sump pump chambers are used to house the pumps associated with the tanks' petroleum transfer system.

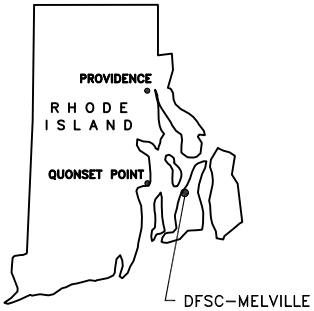

0 2000 4000
SCALE IN FEET

FIGURE 2-1

DEFENSE FUEL SUPPORT POINT MELVILLE
PORTSMOUTH, RHODE ISLAND

SITE LOCATION MAP

SCALE: AS SHOWN

CADD FILE: 28541011-LOCUS MAP.DWG

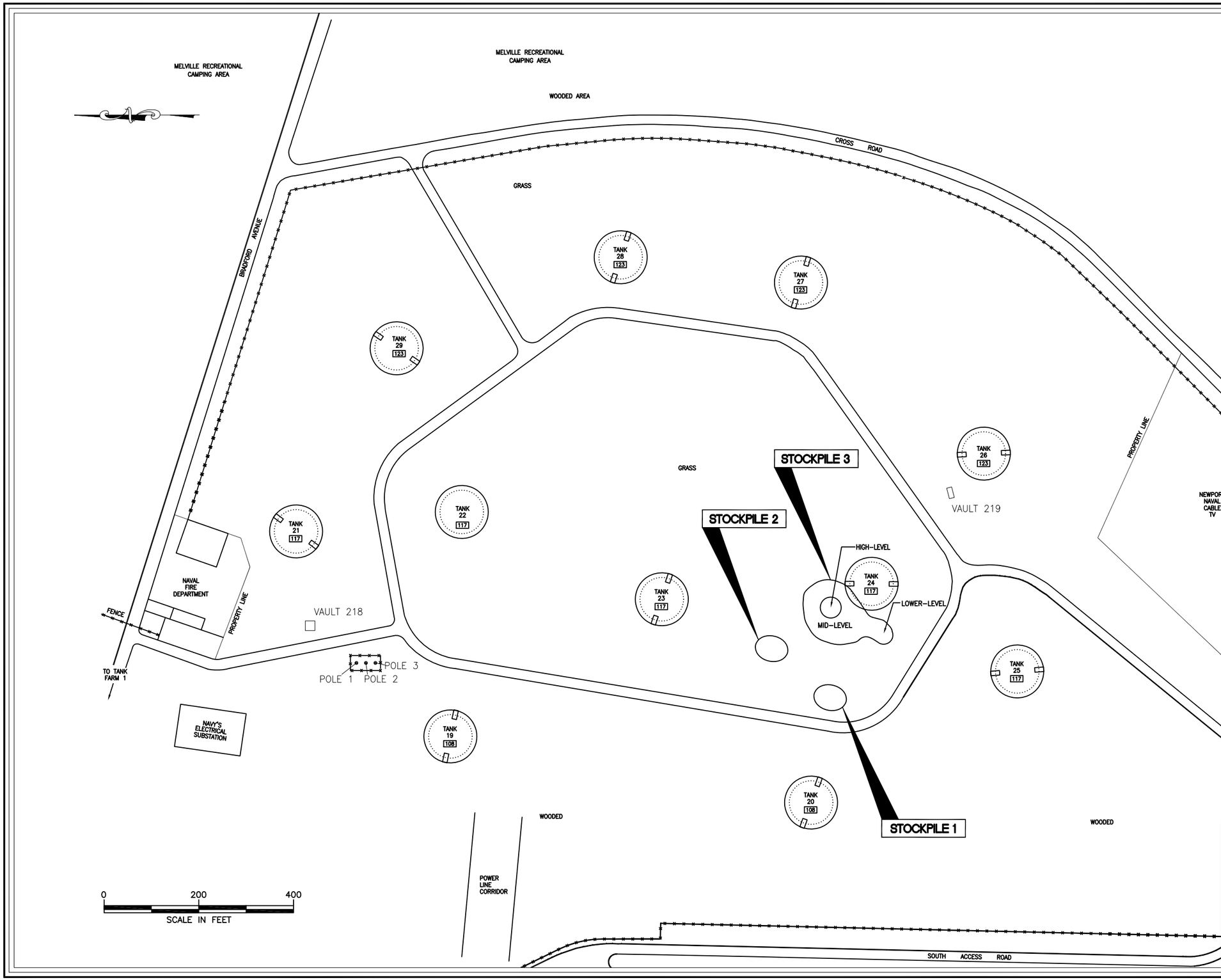

FIGURE 2.2

DEFENSE FUEL SUPPORT POINT MELVILLE
PORTSMOUTH, RHODE ISLAND

TANK FARM 2

SITE PLAN AND
STOCKPILE LOCATIONS

SCALE: AS SHOWN

CAD FILE: 10440000_A006-SITE MAP WITH TEST LOCATIONS.DWG

Crushed rock ring drains are located around each of the USTs and function as a groundwater drainage system to prevent excessive hydrostatic uplift pressure on the bottom of the tanks. Ring drains are reportedly about 10 inches in diameter and located approximately 7 feet above the bottom of the tanks. The ring drains connect to a common 12-inch drainage pipe, which discharges via gravity through an outfall at the FLA under a Rhode Island Pollutant Discharge Elimination System (RIPDES) permit held by the Navy.

The tanks were used to store No. 5 fuel oil from the 1940s to 1975, distillate fuel (transition from No. 5 fuel oil to No. 2 fuel oil) from 1975 to 1985, and marine diesel fuel from 1985 to the mid-1990s. Tank 22 was taken out of service and cleaned in the mid-1970s and then used as a slop tank. All 11 tanks were decommissioned (i.e., closed in place) between 1996 and 1997, and the tank farm is presently inactive. The surface of the tank farm is currently covered with grass, paved access roads, and miscellaneous access chambers. The tank farm closure process was previously summarized in the *Work Plan for Site Closure, Tank Farm 2* (Foster Wheeler 2003).

2.2 Project Summary

2.2.1 Project Objective

The objective of the environmental work conducted at Tank Farm 2 was to assess existing soil and groundwater conditions at the site and to provide information for the transfer of the property back to the Navy. The DESC's responsibility to the Navy as a lessee is to remediate site soils to applicable RIDEM Industrial/Commercial Direct Exposure Criteria (ICDEC) for soils and to assess groundwater quality at the site, classified as RIDEM GB.

The focus of the site investigation was to locate and remediate areas at or above the applicable soil cleanup standard (the ICDEC), where practical, and identify those areas remaining above ICDEC levels since the projected re-use scenario for Tank Farm 2 is industrial/commercial as a restricted recreational open space. However, areas impacted at concentrations above the Residential Direct Exposure Criteria (RDEC) were also identified, per RIDEM's request, in the event that future development of the area is of a residential nature. In areas where remediation was warranted to achieve the ICDEC soil levels, DESC made an effort to further reduce contaminant levels to below RDEC levels.

2.2.2 Site Investigation – Tank Farm 2

Historical structures and other areas of concern (AOCs) were investigated at Tank Farm 2 as part of the SI/RAR conducted between May 2005 and July 2006. Findings were detailed in the SI/RAR (TtEC 2006a) and are briefly summarized here.

Groundwater – Groundwater sampling was conducted at the site from March to May 2005. A total of 22 groundwater monitoring wells were sampled. Analytical results did not indicate an exceedance of dissolved petroleum-related compounds in the site groundwater.

Soil – During the SI/RAR, TtEC investigated the walls and vents of the 11 former fuel storage tanks (Tanks 19-29). Test pits were excavated adjacent to the downgradient side of each tank to a depth of approximately 10 feet. The top of each tank was buried beneath an average of 5 feet of fill. Exposed tank walls and lids were visually inspected and found to be in good condition. Soil samples were field screened for total petroleum hydrocarbons (TPH) using PetroFLAG™ hydrocarbon test kits. Samples greater than 100 parts per million (ppm) were sent to an off-site laboratory for additional TPH analysis of diesel range organics (DRO) and gasoline range organics (GRO) via EPA Method 8015. Based on the historical use of

the facility to store diesel range fuels, DRO lab analysis only was conducted at a majority of the site. GRO samples were collected per RIDEM request from the areas where previous reports indicated piles of Jet Propellant-5 (JP-5) contaminated soils were located. Laboratory analytical results were provided in the SI/RAR (TtEC 2006a).

Based on laboratory analytical results, areas of soil exceeding the ICDEC for TPH (2,500 ppm) were identified at AOC-028, AOC-037, and Tank 25. Maximum exceedances of the soil cleanup levels at AOC-028, AOC-037, and Tank 25 were 2,800 ppm, 4,100 ppm, and 15,000 ppm, respectively.

2.2.3 Excavation of Impacted soil

Areas exceeding the ICDEC were excavated extending outward from the sample location that exceeded the cleanup criteria. Soil removal was guided by PetroFLAG™ screening of the excavation walls and base. Clean endpoints (sidewalls and base) were confirmed by laboratory analysis of TPH, volatile organic compounds (VOCs), and semivolatile organic compounds (SVOCs). Confirmatory samples showed that all remaining soils were below both ICDEC and RDEC levels. All excavation activities and sample results were provided in the SI/RAR (TtEC 2006a).

Approximately 50 cubic yards (cy) and 75 cy of petroleum-impacted soil was excavated at AOC-028 and AOC-037, respectively, and staged at the biopile test area for on-site treatment. Excavated soil was stockpiled on and covered with 6 millimeter thick (6-mil) polyethylene sheeting.

A large excavation project was conducted at Tank 25 based on the initial detection of 15,000 ppm of TPH and subsequent discovery of a large area of petroleum-impacted soil. Fingerprint analysis conducted on the soil indicated that the soil was impacted by both #2 and #4 fuel oil. In August 2005, a large-scale excavation commenced at Tank 25. Contamination was generally limited to depths from 7 to 15 feet below grade with one area extending to a depth of 21 feet adjacent to the tank pump chamber C-25. The contamination appears to have emanated from the area surrounding the pump chamber and a thermotile duct bank connecting C-25 to the main pipeline at chamber C-7. No breaches in the structure or the associated piping were found. A previously repaired leak in the pump chamber or piping may have been the source for this release. It appears that the bedding and wooden forms used to construct the chambers and the associated duct bank provided a conduit for the fuel to disperse through the area.

During excavation, soil was field tested via PetroFLAG™ analysis and segregated for reuse. Soil below 100 ppm was deemed acceptable for use as clean backfill. In total, approximately 2,500 cy of contaminated material was removed from the Tank 25 excavation. Excavated soil was stockpiled on and covered with 6-mil polyethylene sheeting at the biopile test area adjacent to Tank 24.

3.0 BIOPILE PILOT TEST

Immediately following excavation activities, TtEC, on behalf of the DESC, proposed conducting a biopile test on a portion of the excavated soil. The goal of the test was to determine whether concentrations of TPH in excavated soil could be reduced to levels below both the ICDEC of 2,500 ppm and the RDEC of 500 ppm through passive biodegradation, thereby allowing soil to be reused at the site as backfill rather than having to be disposed of off-site. Although the ICDEC are applicable at Tank Farm 2, the DESC decided that the more stringent RDEC would be adhered to so that all future use scenarios would be open for consideration.

3.1 Technology Description

Biopile technology involves the ex situ treatment of soil using indigenous microorganisms to metabolize organic contaminants as a carbon food source. The amount of natural in situ degradation is commonly limited by the amount of oxygen available to indigenous microorganisms. Oxygen is typically depleted in situ when high levels of petroleum contaminants cause microbial populations to flourish for a time before the soil environment becomes anaerobic. The oxygen levels in the soil can be increased by excavating the soil and placing the soil in windrows, or long narrow piles, with a high percentage of surface area, allowing for natural aeration. Other soil characteristics important in biodegradation, such as moisture content, pH, temperature, and the carbon-nitrogen ration, can also be controlled within the biopiles.

Biodegradation is a relatively slow process when compared to other more aggressive remediation technologies. Depending on the level of contamination combined with existing soil characteristics, remediation endpoints (i.e., reduction of contamination to applicable cleanup standards) may occur within a year or may take many years. When evaluating remedial alternatives, however, the projected relative effectiveness, implementability, and cost make bioremediation via biopiles a common first step in any treatment train.

3.2 Pilot Test Set-up

Preparation for the biopile pilot test began in June 2006. Activities consisted of soil screening and re-stockpiling of soil to better contain the contaminants and reduce the risk of further site contamination.

3.2.1 Soil Screening to Remove Rock

Due to the existence of large rocks within the excavated material, the soil was screened. The excavated soil contained a number of different materials from clays to sand and large metamorphic rocks generally slate and schist ranging in size from under an inch to one foot in diameter. The range of rock sizes and the angular shape appeared to have come from blasting the bedrock for the underground tank installation, as described in Section 2.1.3. Due to the flat and dense nature of the rocks, the porosity is very limited and therefore contaminants have not penetrated the rock. Additionally, the smooth surfaces of the rock have limited the amount of soil adhered to the surface of the rock. Since it was determined that the rock was not contaminated and could be reused at the site, the rock was removed using a 4-inch mechanical screener. Soil used in the biopile pilot test was screened during June 2006. Approximately 200 cy of rock material was removed and used as backfill within the Tank 25 excavation. The remainder of the soil was screened during September 2008 prior to off-site disposal, as described in Section 5.1.

3.2.2 Windrow Construction

Approximately 500 cy of screened soil was designated for use during the biopile test. Windrows were constructed and oriented from northeast to northwest, parallel to the prevailing northwesterly wind direction for maximum aeration. Five windrows were constructed, containing approximately 100 cy of soil each, and placed on a 40 millimeter high density polyethylene (HDPE) liner. A berm of clean soil was created around the windrows and the HDPE liner was placed over the bermed area to control stormwater runoff. Aeration was conducted during windrow construction via thorough mixing of soil prior to placement.

3.2.2.1 Nutrient Addition

In an attempt to reduce TPH levels to below the RDEC, nutrients were added to the soil set aside for the biopile test. Each windrow was constructed in two lifts with fertilizer added to each lift. The fertilizer adds essential nitrogen and phosphorus required for sufficient biodegradation. The contaminants and natural organics typically provided enough carbon; however, the availability of nitrogen and phosphorus is typically limited and must be added to maintain an adequate carbon-nitrogen-phosphorus ratio for biodegradation. Approximately 2,200 pounds (55 40-pound bags) of fertilizer (Milorganite 6-2-0) were applied during test setup.

3.2.3 Baseline Sampling

Baseline TPH data for the biopile test was collected on June 13, 2006. Field screening data was collected using a PetroFLAG™ hydrocarbon test kit. Soil samples were also collected every 20 linear feet along each windrow using a hand auger. Sample locations were staked so that the same locations could be sampled throughout the course of the test. TPH results generally ranged between 1,200 and 1,600 ppm (Table 3-1).

3.3 Pilot Test Execution

The windrows of soil were left uncovered for the duration of the pilot test to allow for natural aeration to take place. The soil was then periodically sampled over a two-year period to determine whether natural biodegradation was occurring. Monitoring data was obtained by collecting samples for laboratory analysis of TPH-DRO. The windrows were sampled on October 16, 2006, June 19, 2007, February 21, 2008, and June 20, 2008. Although concentrations appeared to decrease during the first four months of the test, concentrations subsequently rebounded. Some decrease in concentrations is apparent from the data; however, a significant decrease was not realized over a two-year period. Analytical results are presented in Table 3-1 and laboratory analytical data packages are provided in Appendix A.

Table 3-1. Biopile Analytical Results, TPH (DRO) in Soil

			Date Sampled				
Sample Location No.	**Sample ID**	**Windrow No.**	**6/13/2006***	**10/16/2006**	**6/19/2007**	**2/21/2008**	**6/20/2008**
			Results in ppm				
1	TF2-R1-S1	1	**911**	280	**1100**	**800**	**1000**
2	TF2-R1-S2	1	**1133**	150	**1100**	**600**	**1300**
3	TF2-R1-S3	1	**1337**	290	**1100**	**950**	**1100**
4	TF2-R2-S1	2	**1291**	310	**890**	**610**	**940**
5	TF2-R2-S2	2	**1307**	260	**660**	**580**	**1200**
6	TF2-R2-S3	2	**1235**	420	**930**	**570**	**830**
7	TF2-R3-S1	3	**1203**	320	**820**	**750**	**1600**
8	TF2-R3-S2	3	**1347**	440	**700**	**580**	**1500**
9	TF2-R3-S3	3	**1404**	**530**	**590**	**680**	**1200**
10	TF2-R4-S1	4	**1523**	300	**1000**	**710**	**1100**
11	TF2-R4-S2	4	**1602**	**500**	**760**	**630**	**1100**
12	TF2-R4-S3	4	**1412**	**670**	**1100**	**670**	**1500**
13	TF2-R5-S1	5	NA	300	**970**	**650**	**1400**
14	TF2-R5-S2	5	NA	430	**1100**	430	**1400**
15	TF2-R5-S3	5	NA	180	**910**	420	**1100**

Notes:

NA = Not Analyzed

ppm = parts per million

Bold result: indicates concentration is above Rhode Island Department of Environmental Management's Residential Direct Exposure Criteria of 500 ppm

* PetroFLAG™ results

4.0 DETERMINATION

Sampling results indicate TPH concentrations fluctuated throughout the duration of the test. Some sample locations show a general decreasing trend; however, the remediation goals were not reached. TPH concentrations were below ICDEC levels, but remained above the RDEC target level of 500 ppm following the pilot test. Although specific data on microbial degradation at the site is not available, it has been surmised that seasonal fluctuation in soil conditions (i.e., temperature and moisture content) and limited natural organics in the soil present at Tank Farm 2, may have inhibited the growth of indigenous microbial populations, and thus limited the biodegradation of contaminants.

Based on the data collected during the pilot test, it was determined that a separate remedial alternative was required for soil excavated from the site. After consultation with DESC and the Navy, off-site disposal was selected as the remedial alternative. Off-site disposal was conducted during December 2008 and February 2009 and is described in Section 5.0.

5.0 WASTE MANAGEMENT AND DISPOSAL

5.1 Screening of Remaining Soil to Remove Rock

Soil screening and subsequent management of the stockpiled soil at Tank Farm 2 began on September 25, 2008. Soil used for the biopile test was previously screened to remove large rock, as described in Section 3.2.1. Prior to off-site disposal, the remaining contaminated soil was screened to remove rock greater than 4 inches in diameter by Global Remediation Services. TtEC provided construction management services and ensured that the site-specific Health and Safety Plan was followed. Air monitoring for dust and volatiles was conducted during construction activities. As with the biopile soil screening, rock material within the remaining soil was not found to be contaminated and could be reused at the site. Approximately 750 cy of rock material was removed and used as backfill within the Tank 25 excavation. Approximately 2,000 cy of contaminated soil (500 cy of biopile soil and 1,500 cy of additional soil) remained following screening. Soil was re-stockpiled on 6-mil poly sheeting in preparation for off-site disposal (Figure 2-2). Photographs depicting soil screening activities are provided in Appendix B.

5.2 Waste Characterization Sampling

Following the soil screening process, the stockpiled soil was sampled on October 13, 2008, and submitted to Analytics Environmental Laboratory (Portsmouth, New Hampshire) for waste characterization parameters. Fifteen six-point composite soil samples were collected. Samples were collected at low (samples L1 through L4), middle (samples M1 through M8), and high (samples H1 though H3) portions of the stockpiles. A sample was collected for every 500 cy of soil and analyzed for a full waste characterization profile including TPH, VOCs, SVOCs, pesticides/herbicides, ignitability, corrosivity, reactivity, and eight Resources Conservation and Recovery Act (RCRA) metals to satisfy the receiving facility's requirements. Additional samples for TPH and VOCs were collected for every 100 cy of soil to determine asphalt batching compatibility. Laboratory analytical results are provided in Appendix A.

5.3 Off-Site Disposal

As described in Section 4.0, the remedial approach for the excavated soil was determined to be off-site disposal. Based on the waste characterization sampling, the soil was categorized as non-hazardous and acceptable for cover material at a lined landfill. Between December 15, 2008 and December 22, 2008, 2,966 tons of soil were transported off-site under a Bill-of-Lading (BOL) to a lined landfill operated by Waste Management, Inc. in Taunton, Massachusetts. Operations were temporarily ceased due to significant snow events. Operations commenced again on February 25, 2009. Between February 25 and 27, 769 tons of soil were transported off-site under a BOL to Waste Management-Taunton. The BOL is provided in Appendix C.

5.4 Reused Soil

Field screening conducted at Stockpile Area 2 indicated some soil may be appropriate for reuse on site. As such, samples SP2-1 and SP2-2 were collected and analyzed for TPH (DRO/GRO) VOCs, SVOCs, PCBs, and RCRA 8 metals. VOCs, SVOCs, and PCBs were not detected at concentrations above the laboratory reporting limits. TPH concentrations were below the RDEC and are summarized in Table 5-1. Except for arsenic, RCRA 8 metals were also below the RDEC. Arsenic was detected at 11 mg/kg, which is consistent with historic analytical data collected at the site and within the range set by RIDEM (7 to 15 mg/kg) for determining compliance with the standard. In addition, DESC fueling operations would not

have contributed to elevated arsenic levels in soil; therefore, no further action was taken and soil was determined to be acceptable for reuse at the site. Approximately 160 cy of soil was backfilled into the Tank 25 excavation on November 18, 2008.

Table 5-1. Reused Soil Analytical Results

Sample ID	Date Sampled	TPH DRO (mg/kg)	TPH GRO (mg/kg)	TOTAL (mg/kg)
SP2-1	10/10/2008	249	U	249
SP2-2	10/10/2008	274	U	274

5.5 Confirmatory Samples

Following soil removal, samples of the soil beneath and surrounding the previous stockpile locations were collected. Although the soil was stockpiled on a poly liner and a berm was created around the piles, samples were collected to confirm that contamination had not migrated. Field TPH screening of soil was conducted using a PetroFLAG™ hydrocarbon test kit and confirmatory samples were collected and submitted to Analytics Environmental Laboratory for TPH analysis via EPA Method 8015 DRO. Laboratory results confirmed that residual TPH was not present at concentrations above the RDEC. Sampling locations are shown on Figure 5-1. TPH data is presented in Table 5-2 and laboratory data packages are provided in Appendix A.

Table 5-2. Confirmatory Sampling Analytical Results

Sample ID	Date Sampled	TPH DRO (mg/kg)	TPH GRO (mg/kg)	TOTAL (mg/kg)
TF2-SP-BS-1	3/11/2009	35	U	35
TF2-SP-BS-2	3/11/2009	U	U	U
TF2-SP-BS-3	3/11/2009	41	U	41
TF2-SP-BS-4	3/11/2009	308	U	308
TF2-SP-BS-5	3/11/2009	278	2.45	280
TF2-SP-BS-5D	3/11/2009	316	1.8	318
TF2-SP-BS-6	3/11/2009	226	2	228
TF2-SP-BS-7	3/11/2009	69	U	69
TF2-SP-BS-8	3/11/2009	U	U	U
TF2-SP-BS-9	3/11/2009	U	U	U

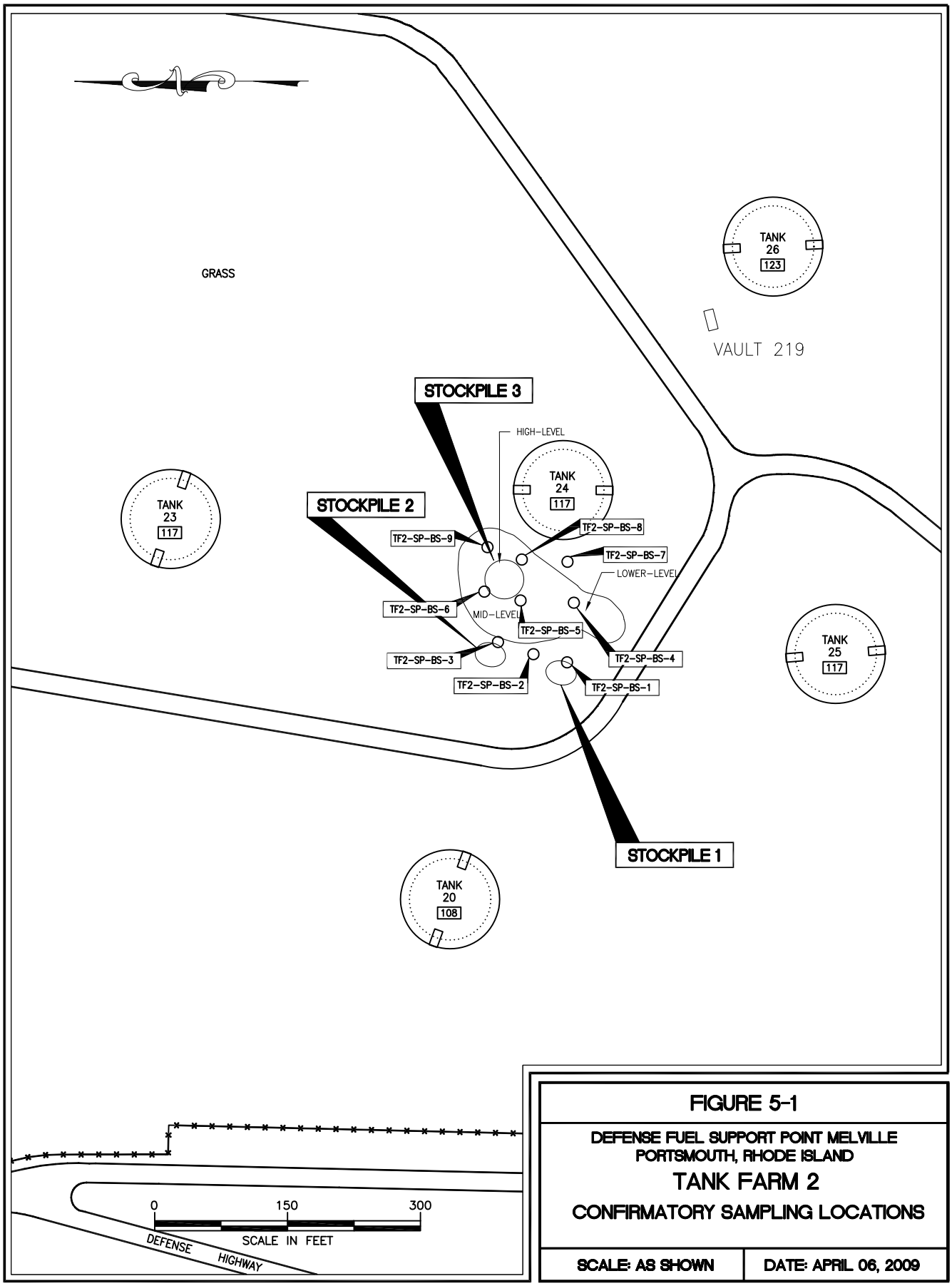

FIGURE 5-1

DEFENSE FUEL SUPPORT POINT MELVILLE
PORTSMOUTH, RHODE ISLAND

TANK FARM 2

CONFIRMATORY SAMPLING LOCATIONS

SCALE: AS SHOWN	DATE: APRIL 06, 2009

CADDFILE: 10440000.DWG

6.0 CONCLUSION

All soil previously identified in the SI/RAR that contained petroleum hydrocarbons at concentrations above the RDEC cleanup goals for TPH has been disposed of off-site. Tank Farm 2 now qualifies for regulatory site closure based upon the absence of contaminants in soil and groundwater at concentrations exceeding RIDEM's applicable cleanup standards. DESC is actively pursuing the conveyance of the Tank Farm 2 property back to the Navy.

7.0 REFERENCES

TtEC (Tetra Tech EC, Inc.). 2005. Draft Site Investigation and Remedial Action Report for Tank Farm 3 Defense Fuel Support Point – Melville Portsmouth, Rhode Island. May.

TtEC. 2006a. Site Investigation and Remedial Action Report for Tank Farm 2. Defense Fuel Support Point – Melville, Portsmouth, Rhode Island. July 28.

TtEC. 2006b. Draft Work Plan for Site Closure Tank Farm 1 Defense Fuel Support Point – Melville, Portsmouth, Rhode Island. October.

Foster Wheeler (Foster Wheeler Environmental Corporation). 2003. Work Plan for Site Closure, Tank Farm 2. Defense Fuel Support Point – Melville, Portsmouth, Rhode Island. September.

APPENDIX A

Laboratory Analytical Data Packages

APPENDIX B

Photographs

Appendix B

DATE: 06/19/06 PROJECT: TANK FARM 2 SOIL REMEDIATION
COMMENT: Initial Excavation Tank 25

DATE: 06/19/06 PROJECT: TANK FARM 2 SOIL REMEDIATION
COMMENT: Windrows

DATE: 09/25/08 PROJECT: TANK FARM 2 SOIL REMEDIATION
COMMENT: Material Screening

DATE: 09/25/08 PROJECT: TANK FARM 2 SOIL REMEDIATION
COMMENT: Material Screening

Appendix B

DATE: 09/25/08 PROJECT: TANK FARM 2 SOIL REMEDIATION
COMMENT: Tank 25 Fill Material

DATE: 09/25/08 PROJECT: TANK FARM 2 SOIL REMEDIATION
COMMENT: Soil Stockpile

DATE: 10/01/08 PROJECT: TANK FARM 2 SOIL REMEDIATION
COMMENT: Soil Stockpile

DATE: 04/14/09 PROJECT: TANK FARM 2 SOIL REMEDIATION
COMMENT: Former Stockpile Area

APPENDIX C

Bill-of-Lading

#101243MA

Massachusetts Department of Environmental Protection
Bureau of Waste Prevention

Material Shipping Record & Log

For the shipment of contaminated soil, urban fill, and dredge materials not subject to management under section 310 CMR 40.0035 nor manifesting under 310 CMR 30.000

N/A
Tracking Number

A. Location Information

Important: When filling out forms on the computer, use only the tab key to move your cursor - do not use the return key.

1. Provide the following information on the location where the waste was generated:

Melville Tank Farm 2
Release name (optional)

Defens Highway
Street

Tank Farm 2
Location aid

Melville
City/Town

RI
State

02190
Zip code

2. Date/Period of generation: August 2005 (From) 11/24/08 (To)

3. U.S. EPA ID number: ----------

4. 21E release: ☐ Yes ☒ No

5. List additional tracking documents associated with this document:

B. Generator Information

Important: This form is not to be used for the shipment of remediation wastes subject to management under section 310 CMR 40.0035 of the Massachusetts Contingency Plan nor is it to be used in lieu of a hazardous waste manifest for hazardous waste or recyclable materials subject to the Massachusetts Hazardous Waste Regulations 310 CMR 30.000.

1. Provide the following generator information:

Naval Station Newport
Name of organization

Mark Rielly
Contact name

Haz Wast Manager
Title

One Simon Pietri Drive
Street address

Newport
City/Town

RI
State

02841-1711
Zip code

401-841-1791
Telephone number(including extension)

C. Owner and/or Operator Information

1. If the owner and/or operator is different from the generator as indicated in Section B, provide the following information:

Check applicable: ☐ owner ☒ operator

Defense Energy Support Center
Name of organization

Hassan Drougrul
Contact name

Title

8725 John J Kingman Rd
Street address

Fort Belvoir
City/Town

VA
State

22060
Zip code

703-767-8301
Telephone number

Ext.

#101243MA

Massachusetts Department of Environmental Protection
Bureau of Waste Prevention

Material Shipping Record & Log

For the shipment of contaminated soil, urban fill, and dredge materials not subject to management under section 310 CMR 40.0035 nor manifesting under 310 CMR 30.000

N/A
Tracking Number

D. Transporter/Common Carrier Information

1. Provide the following information:

Global Remediation Services, Inc.
Transporter/Common carrier name

Hazardous waste license number (if applicable)

Licensing state (if applicable)

Tim Burbank
Contact person

Project Manager
Title

1 Westinghouse Plaza, Suite 4001
Street

Boston
City/Town

MA
State

02137
Zip code

(617) 364-0012
Telephone number

21
Ext.

E. Receiving Facility Information

1. Provide the following information on the receiving facility:

Waste Management/ Taunton
Operator/Facility name

Emily Brooks
Contact person

Title

340 East Britannia Street
Street

Taunton
City/Town

MA
State

02780
Zip code

(617) 797-1534
Telephone number

Ext.

2. Type of facility:

- ☐ asphalt batch/cold mix
- ☐ asphalt batch/hot mix
- ☐ landfill/disposal
- ☒ landfill/ daily cover
- ☐ thermal processing
- ☐ landfill/structural fill
- ☐ other(specify):

3. Permit number: W031554

#R/01243 MA

Massachusetts Department of Environmental Protection
Bureau of Waste Prevention

Material Shipping Record & Log

For the shipment of contaminated soil, urban fill, and dredge materials not subject to management under section 310 CMR 40.0035 nor manifesting under 310 CMR 30.000

N/A
Tracking Number

F. Description of Material

Check all that apply:

1. a. ☒ soil ☐ dredge material ☐ fill

   b. Description: Sandy Loam 20% Silt Loam 10% Silt Clay 40% Shale Gravel 30%

   c. Classification: ☐ MIT ☒ USDA ☐ USAEC ☐ ASEE

2. ☐ Other(describe):

3. Type of contamination:

   a. ☐ gasoline ☒ diesel fuel ☐ #2 oil ☐ #4 oil
   ☐ #6 oil ☐ waste oil ☐ kerosene ☒ jet fuel

   b. ☐ Debris:
   ☐ demolition ☐ vegetative ☐ inorganic

   c. ☐ Other(describe):

4. Constituents of concern (check all that apply):

   ☐ As ☐ HVOCs
   ☐ Cd ☐ PATH
   ☐ Cr ☐ VOCs
   ☐ Pb ☐ PAHs
   ☐ Hg ☐ BNAs
   ☐ Na ☒ TPH
   ☐ PCBs ☐ Other(describe):

5. Analyses performed (check all that apply):

   ☒ As ☐ PATH
   ☒ Cd ☒ VOCs
   ☒ Cr ☐ PAHs
   ☒ Pb ☐ BNAs
   ☒ Hg ☒ TPH
   ☒ Na ☐ TCLP (inorganic)
   ☒ PCBs ☐ TCLP (organic)
   ☐ HVOCs ☐ Other(describe):

6. Screening performed:

   Type

   Instrument used

   Constituents

#101243MA

Massachusetts Department of Environmental Protection
Bureau of Waste Prevention

Material Shipping Record & Log

For the shipment of contaminated soil, urban fill, and dredge materials not subject to management under section 310 CMR 40.0035 nor manifesting under 310 CMR 30.000

N/A
Tracking Number

F. Description of Material (cont.)

7. Estimated volume of materials:

3000		
Cubic yards	Tons	Other(specify units)

8. Contaminant source (check one):

- ☐ transportation accident
- ☒ ust
- ☐ other(describe): Tank Farm decomission

9. Indicate which waste characterization support documentation is attached:

- ☒ site history information
- ☐ sampling and analytical methods/procedure
- ☒ laboratory data
- ☐ field screening data

If supporting documentation is not appended, provide an attachment stating the date and in connection with what document such information was previously submitted to the facility.

G. Qualified Environmental Professional Opinion

"I have personally examined and am familiar with the information contained on and submitted with this form. Based on this information, it is my opinion that the testing and assessment actions undertaken were adequate to characterize the waste, and that the facility or location can accept wastes with the characteristics described in this submittal. I am aware that significant penalties including, but not limited to, possible fines and imprisonment may result if I willfully submit information which I know to be false, inaccurate, or materially incomplete."

Tetra Tech EC, Inc.
Name of organization

Lawrence E. Kahrs
Name of professional

Senior Consultant
Title

(617) 457-8247
Telephone number Ext.

Signature

11/24/08
Date

2890
License number

Seal:

#101243MA

Massachusetts Department of Environmental Protection
Bureau of Waste Prevention

Material Shipping Record & Log

For the shipment of contaminated soil, urban fill, and dredge materials not subject to management under section 310 CMR 40.0035 nor manifesting under 310 CMR 30.000

N/A
Tracking Number

H. Certification of Generator

"I certify under penalties of law that I have personally examined and am familiar with the information contained in this submittal, including any and all documents accompanying this certification, and that, based on my inquiry of those individuals immediately responsible for obtaining the information contained herein is, to the best of my knowledge and belief, true, accurate, and complete. I am aware that there are significant penalties, including, but not limited to, possible fines and imprisonment, for willfully submitting false, inaccurate, or incomplete information."

M. J. Rielly
Signature

12-12-08
Date

MARK J. RIELLY
Name(print)

I. Acknowledgment of Receipt by Receiving Facility

Receiving facility

Representative (print)

Title

Signature

Date

Material Shipping Record & Log

For the shipment of contaminated soil, urban fill, and dredge materials not subject to management under section 310 CMR 40.0035 nor manifesting under 310 CMR 30.000

Tracking Number

H. Certification of Generator

"I certify under penalties of law that I have personally examined and am familiar with the information contained in this submittal, including any and all documents accompanying this certification, and that, based on my inquiry of those individuals immediately responsible for obtaining the information contained herein is, to the best of my knowledge and belief, true, accurate, and complete. I am aware that there are significant penalties, including, but not limited to, possible fines and imprisonment, for willfully submitting false, inaccurate, or incomplete information."

Signature

Date

Name(print)

I. Acknowledgment of Receipt by Receiving Facility

WM Taunton Sanitary Landfill
Receiving facility

Aaron Smith
Representative (print)

District Manager
Title

Signature

March 16, 2009
Date

Customer Summary Report
Criteria: 01/01/2008 12:00 AM to 03/16/2009 11:59 PM
Business Unit Name: WM of MA Taunton Landfill - S04125 (USA)
User: EBrooks
Date: Mar 16 2009, 10:34:14 AM - Central Standard Time
Operation Type: All
Customer Name: GLOBALRS (Global Remediaton Services Inc.)
Ticket Type: All
Customer Type: All
PMT Category: All

Ticket Date	Ticket ID	Customer	Generator	Profile	Truck	Material	Origin	Tons
12/15/2008	826318	Global Remediaton Services Inc.	NE-NAVALSTANEWPORT	101243MA	1	Cont Soil RCG-Tons	RI	30.91
12/15/2008	826327	Global Remediaton Services Inc.	NE-NAVALSTANEWPORT	101243MA	R11	Cont Soil RCG-Tons	RI	26.31
12/15/2008	826328	Global Remediaton Services Inc.	NE-NAVALSTANEWPORT	101243MA	SULLY938	Cont Soil RCG-Tons	RI	32.15
12/15/2008	826364	Global Remediaton Services Inc.	NE-NAVALSTANEWPORT	101243MA	1	Cont Soil RCG-Tons	RI	36.4
12/15/2008	826369	Global Remediaton Services Inc.	NE-NAVALSTANEWPORT	101243MA	G6	Cont Soil RCG-Tons	RI	26.11
12/15/2008	826371	Global Remediaton Services Inc.	NE-NAVALSTANEWPORT	101243MA	R11	Cont Soil RCG-Tons	RI	24.62
12/15/2008	826375	Global Remediaton Services Inc.	NE-NAVALSTANEWPORT	101243MA	SULLY938	Cont Soil RCG-Tons	RI	31.39
12/15/2008	826382	Global Remediaton Services Inc.	NE-NAVALSTANEWPORT	101243MA	globe r8	Cont Soil RCG-Tons	RI	29.94
12/15/2008	826406	Global Remediaton Services Inc.	NE-NAVALSTANEWPORT	101243MA	1	Cont Soil RCG-Tons	RI	37.37
12/15/2008	826409	Global Remediaton Services Inc.	NE-NAVALSTANEWPORT	101243MA	G6	Cont Soil RCG-Tons	RI	23.85
12/15/2008	826424	Global Remediaton Services Inc.	NE-NAVALSTANEWPORT	101243MA	SULLY938	Cont Soil RCG-Tons	RI	32.36
12/15/2008	826426	Global Remediaton Services Inc.	NE-NAVALSTANEWPORT	101243MA	globe r8	Cont Soil RCG-Tons	RI	30.57
12/15/2008	826429	Global Remediaton Services Inc.	NE-NAVALSTANEWPORT	101243MA	R11	Cont Soil RCG-Tons	RI	27.15
12/16/2008	826449	Global Remediaton Services Inc.	NE-NAVALSTANEWPORT	101243MA	G6	Cont Soil RCG-Tons	RI	26.73
12/16/2008	826450	Global Remediaton Services Inc.	NE-NAVALSTANEWPORT	101243MA	2	Cont Soil RCG-Tons	RI	33.96
12/16/2008	826451	Global Remediaton Services Inc.	NE-NAVALSTANEWPORT	101243MA	1	Cont Soil RCG-Tons	RI	38.92
12/16/2008	826460	Global Remediaton Services Inc.	NE-NAVALSTANEWPORT	101243MA	R11	Cont Soil RCG-Tons	RI	28.67
12/16/2008	826463	Global Remediaton Services Inc.	NE-NAVALSTANEWPORT	101243MA	globe r8	Cont Soil RCG-Tons	RI	32.39
12/16/2008	826464	Global Remediaton Services Inc.	NE-NAVALSTANEWPORT	101243MA	SULLY938	Cont Soil RCG-Tons	RI	32.05
12/16/2008	826477	Global Remediaton Services Inc.	NE-NAVALSTANEWPORT	101243MA	1	Cont Soil RCG-Tons	RI	37.51
12/16/2008	826485	Global Remediaton Services Inc.	NE-NAVALSTANEWPORT	101243MA	G6	Cont Soil RCG-Tons	RI	23.54
12/16/2008	826486	Global Remediaton Services Inc.	NE-NAVALSTANEWPORT	101243MA	2	Cont Soil RCG-Tons	RI	34.36
12/16/2008	826491	Global Remediaton Services Inc.	NE-NAVALSTANEWPORT	101243MA	R11	Cont Soil RCG-Tons	RI	28.47
12/16/2008	826496	Global Remediaton Services Inc.	NE-NAVALSTANEWPORT	101243MA	globe r8	Cont Soil RCG-Tons	RI	31.78
12/16/2008	826500	Global Remediaton Services Inc.	NE-NAVALSTANEWPORT	101243MA	SULLY938	Cont Soil RCG-Tons	RI	32.84
12/16/2008	826540	Global Remediaton Services Inc.	NE-NAVALSTANEWPORT	101243MA	1	Cont Soil RCG-Tons	RI	28.66

12/16/2008	826543 Global Remediaton Services Inc.	NE-NAVALSTANEWPORT	101243MA	G6	Cont Soil RCG-Tons	RI	23.08
12/16/2008	826544 Global Remediaton Services Inc.	NE-NAVALSTANEWPORT	101243MA	2	Cont Soil RCG-Tons	RI	29.35
12/16/2008	826552 Global Remediaton Services Inc.	NE-NAVALSTANEWPORT	101243MA	R11	Cont Soil RCG-Tons	RI	28.75
12/16/2008	826554 Global Remediaton Services Inc.	NE-NAVALSTANEWPORT	101243MA	SULLY938	Cont Soil RCG-Tons	RI	32.53
12/16/2008	826555 Global Remediaton Services Inc.	NE-NAVALSTANEWPORT	101243MA	globe r8	Cont Soil RCG-Tons	RI	34.42
12/17/2008	826574 Global Remediaton Services Inc.	NE-NAVALSTANEWPORT	101243MA	1	Cont Soil RCG-Tons	RI	30.99
12/17/2008	826575 Global Remediaton Services Inc.	NE-NAVALSTANEWPORT	101243MA	G6	Cont Soil RCG-Tons	RI	23.6
12/17/2008	826576 Global Remediaton Services Inc.	NE-NAVALSTANEWPORT	101243MA	2	Cont Soil RCG-Tons	RI	30.11
12/17/2008	826577 Global Remediaton Services Inc.	NE-NAVALSTANEWPORT	101243MA	R11	Cont Soil RCG-Tons	RI	29.22
12/17/2008	826583 Global Remediaton Services Inc.	NE-NAVALSTANEWPORT	101243MA	globe r8	Cont Soil RCG-Tons	RI	28.02
12/17/2008	826584 Global Remediaton Services Inc.	NE-NAVALSTANEWPORT	101243MA	SULLY938	Cont Soil RCG-Tons	RI	31.35
12/17/2008	826611 Global Remediaton Services Inc.	NE-NAVALSTANEWPORT	101243MA	1	Cont Soil RCG-Tons	RI	35.11
12/17/2008	826616 Global Remediaton Services Inc.	NE-NAVALSTANEWPORT	101243MA	G6	Cont Soil RCG-Tons	RI	24.93
12/17/2008	826617 Global Remediaton Services Inc.	NE-NAVALSTANEWPORT	101243MA	2	Cont Soil RCG-Tons	RI	33
12/17/2008	826629 Global Remediaton Services Inc.	NE-NAVALSTANEWPORT	101243MA	R11	Cont Soil RCG-Tons	RI	28.43
12/17/2008	826631 Global Remediaton Services Inc.	NE-NAVALSTANEWPORT	101243MA	globe r8	Cont Soil RCG-Tons	RI	29.8
12/17/2008	826633 Global Remediaton Services Inc.	NE-NAVALSTANEWPORT	101243MA	SULLY938	Cont Soil RCG-Tons	RI	32.99
12/17/2008	826664 Global Remediaton Services Inc.	NE-NAVALSTANEWPORT	101243MA	G6	Cont Soil RCG-Tons	RI	25
12/17/2008	826665 Global Remediaton Services Inc.	NE-NAVALSTANEWPORT	101243MA	1	Cont Soil RCG-Tons	RI	34.08
12/17/2008	826666 Global Remediaton Services Inc.	NE-NAVALSTANEWPORT	101243MA	2	Cont Soil RCG-Tons	RI	31.34
12/17/2008	826672 Global Remediaton Services Inc.	NE-NAVALSTANEWPORT	101243MA	globe r8	Cont Soil RCG-Tons	RI	30.07
12/17/2008	826679 Global Remediaton Services Inc.	NE-NAVALSTANEWPORT	101243MA	R11	Cont Soil RCG-Tons	RI	30.73
12/17/2008	826682 Global Remediaton Services Inc.	NE-NAVALSTANEWPORT	101243MA	SULLY938	Cont Soil RCG-Tons	RI	34.44
12/18/2008	826692 Global Remediaton Services Inc.	NE-NAVALSTANEWPORT	101243MA	1	Cont Soil RCG-Tons	RI	30.86
12/18/2008	826693 Global Remediaton Services Inc.	NE-NAVALSTANEWPORT	101243MA	3	Cont Soil RCG-Tons	RI	25
12/18/2008	826694 Global Remediaton Services Inc.	NE-NAVALSTANEWPORT	101243MA	R11	Cont Soil RCG-Tons	RI	30.86
12/18/2008	826695 Global Remediaton Services Inc.	NE-NAVALSTANEWPORT	101243MA	G6	Cont Soil RCG-Tons	RI	24.15
12/18/2008	826697 Global Remediaton Services Inc.	NE-NAVALSTANEWPORT	101243MA	SULLY938	Cont Soil RCG-Tons	RI	32.4
12/18/2008	826698 Global Remediaton Services Inc.	NE-NAVALSTANEWPORT	101243MA	globe r8	Cont Soil RCG-Tons	RI	31.29
12/18/2008	826719 Global Remediaton Services Inc.	NE-NAVALSTANEWPORT	101243MA	1	Cont Soil RCG-Tons	RI	32.21
12/18/2008	826720 Global Remediaton Services Inc.	NE-NAVALSTANEWPORT	101243MA	3	Cont Soil RCG-Tons	RI	21.44
12/18/2008	826725 Global Remediaton Services Inc.	NE-NAVALSTANEWPORT	101243MA	G6	Cont Soil RCG-Tons	RI	24.4
12/18/2008	826727 Global Remediaton Services Inc.	NE-NAVALSTANEWPORT	101243MA	R11	Cont Soil RCG-Tons	RI	26.36
12/18/2008	826729 Global Remediaton Services Inc.	NE-NAVALSTANEWPORT	101243MA	SULLY938	Cont Soil RCG-Tons	RI	35.06
12/18/2008	826732 Global Remediaton Services Inc.	NE-NAVALSTANEWPORT	101243MA	globe r8	Cont Soil RCG-Tons	RI	34.2
12/18/2008	826761 Global Remediaton Services Inc.	NE-NAVALSTANEWPORT	101243MA	1	Cont Soil RCG-Tons	RI	31.21
12/18/2008	826762 Global Remediaton Services Inc.	NE-NAVALSTANEWPORT	101243MA	3	Cont Soil RCG-Tons	RI	23.75

12/18/2008	826766 Global Remediaton Services Inc.	NE-NAVALSTANEWPORT	101243MA	R11	Cont Soil RCG-Tons	RI	30.33
12/18/2008	826767 Global Remediaton Services Inc.	NE-NAVALSTANEWPORT	101243MA	G6	Cont Soil RCG-Tons	RI	24.58
12/18/2008	826774 Global Remediaton Services Inc.	NE-NAVALSTANEWPORT	101243MA	globe r8	Cont Soil RCG-Tons	RI	31.52
12/18/2008	826777 Global Remediaton Services Inc.	NE-NAVALSTANEWPORT	101243MA	SULLY938	Cont Soil RCG-Tons	RI	30.72
12/19/2008	826804 Global Remediaton Services Inc.	NE-NAVALSTANEWPORT	101243MA	1	Cont Soil RCG-Tons	RI	31.99
12/19/2008	826805 Global Remediaton Services Inc.	NE-NAVALSTANEWPORT	101243MA	R11	Cont Soil RCG-Tons	RI	32.91
12/19/2008	826806 Global Remediaton Services Inc.	NE-NAVALSTANEWPORT	101243MA	G6	Cont Soil RCG-Tons	RI	25.82
12/19/2008	826807 Global Remediaton Services Inc.	NE-NAVALSTANEWPORT	101243MA	2	Cont Soil RCG-Tons	RI	31.51
12/19/2008	826811 Global Remediaton Services Inc.	NE-NAVALSTANEWPORT	101243MA	SULLY938	Cont Soil RCG-Tons	RI	32.01
12/19/2008	826812 Global Remediaton Services Inc.	NE-NAVALSTANEWPORT	101243MA	globe r8	Cont Soil RCG-Tons	RI	26.7
12/19/2008	826834 Global Remediaton Services Inc.	NE-NAVALSTANEWPORT	101243MA	1	Cont Soil RCG-Tons	RI	28.77
12/19/2008	826841 Global Remediaton Services Inc.	NE-NAVALSTANEWPORT	101243MA	R11	Cont Soil RCG-Tons	RI	29.28
12/19/2008	826842 Global Remediaton Services Inc.	NE-NAVALSTANEWPORT	101243MA	G6	Cont Soil RCG-Tons	RI	24.23
12/19/2008	826844 Global Remediaton Services Inc.	NE-NAVALSTANEWPORT	101243MA	2	Cont Soil RCG-Tons	RI	29.87
12/19/2008	826855 Global Remediaton Services Inc.	NE-NAVALSTANEWPORT	101243MA	SULLY938	Cont Soil RCG-Tons	RI	31.74
12/19/2008	826856 Global Remediaton Services Inc.	NE-NAVALSTANEWPORT	101243MA	globe r8	Cont Soil RCG-Tons	RI	25.45
12/19/2008	826889 Global Remediaton Services Inc.	NE-NAVALSTANEWPORT	101243MA	1	Cont Soil RCG-Tons	RI	29.4
12/19/2008	826892 Global Remediaton Services Inc.	NE-NAVALSTANEWPORT	101243MA	G6	Cont Soil RCG-Tons	RI	24.19
12/19/2008	826894 Global Remediaton Services Inc.	NE-NAVALSTANEWPORT	101243MA	R11	Cont Soil RCG-Tons	RI	30.96
12/19/2008	826898 Global Remediaton Services Inc.	NE-NAVALSTANEWPORT	101243MA	SULLY938	Cont Soil RCG-Tons	RI	31.5
12/22/2008	826919 Global Remediaton Services Inc.	NE-NAVALSTANEWPORT	101243MA	2	Cont Soil RCG-Tons	RI	28.87
12/22/2008	826921 Global Remediaton Services Inc.	NE-NAVALSTANEWPORT	101243MA	G6	Cont Soil RCG-Tons	RI	24.86
12/22/2008	826923 Global Remediaton Services Inc.	NE-NAVALSTANEWPORT	101243MA	1	Cont Soil RCG-Tons	RI	27.17
12/22/2008	826925 Global Remediaton Services Inc.	NE-NAVALSTANEWPORT	101243MA	R11	Cont Soil RCG-Tons	RI	28.83
12/22/2008	826927 Global Remediaton Services Inc.	NE-NAVALSTANEWPORT	101243MA	SULLY938	Cont Soil RCG-Tons	RI	31.67
12/22/2008	826928 Global Remediaton Services Inc.	NE-NAVALSTANEWPORT	101243MA	globe r8	Cont Soil RCG-Tons	RI	25.4
12/22/2008	826936 Global Remediaton Services Inc.	NE-NAVALSTANEWPORT	101243MA	G6	Cont Soil RCG-Tons	RI	27.87
12/22/2008	826938 Global Remediaton Services Inc.	NE-NAVALSTANEWPORT	101243MA	2	Cont Soil RCG-Tons	RI	32.94
12/22/2008	826940 Global Remediaton Services Inc.	NE-NAVALSTANEWPORT	101243MA	1	Cont Soil RCG-Tons	RI	30.53
12/22/2008	826947 Global Remediaton Services Inc.	NE-NAVALSTANEWPORT	101243MA	SULLY938	Cont Soil RCG-Tons	RI	32.95
12/22/2008	826948 Global Remediaton Services Inc.	NE-NAVALSTANEWPORT	101243MA	globe r8	Cont Soil RCG-Tons	RI	27.06
12/22/2008	826957 Global Remediaton Services Inc.	NE-NAVALSTANEWPORT	101243MA	R11	Cont Soil RCG-Tons	RI	28.69
12/22/2008	826960 Global Remediaton Services Inc.	NE-NAVALSTANEWPORT	101243MA	1	Cont Soil RCG-Tons	RI	27.29
12/22/2008	826961 Global Remediaton Services Inc.	NE-NAVALSTANEWPORT	101243MA	G6	Cont Soil RCG-Tons	RI	23.55
12/22/2008	826965 Global Remediaton Services Inc.	NE-NAVALSTANEWPORT	101243MA	2	Cont Soil RCG-Tons	RI	30.85
12/22/2008	826975 Global Remediaton Services Inc.	NE-NAVALSTANEWPORT	101243MA	SULLY938	Cont Soil RCG-Tons	RI	32.66
12/22/2008	826976 Global Remediaton Services Inc.	NE-NAVALSTANEWPORT	101243MA	globe r8	Cont Soil RCG-Tons	RI	27.84

2/25/2009	830452	Global Remediaton Services Inc.	NE-NAVALSTANEWPORT	101243MA	G6	Cont Soil RCG-Tons	RI	25.44
2/25/2009	830453	Global Remediaton Services Inc.	NE-NAVALSTANEWPORT	101243MA	R11	Cont Soil RCG-Tons	RI	31.11
2/25/2009	830454	Global Remediaton Services Inc.	NE-NAVALSTANEWPORT	101243MA	globe r8	Cont Soil RCG-Tons	RI	28.87
2/25/2009	830466	Global Remediaton Services Inc.	NE-NAVALSTANEWPORT	101243MA	G6	Cont Soil RCG-Tons	RI	24.11
2/25/2009	830467	Global Remediaton Services Inc.	NE-NAVALSTANEWPORT	101243MA	R11	Cont Soil RCG-Tons	RI	32.56
2/25/2009	830468	Global Remediaton Services Inc.	NE-NAVALSTANEWPORT	101243MA	globe r8	Cont Soil RCG-Tons	RI	30.68
2/25/2009	830478	Global Remediaton Services Inc.	NE-NAVALSTANEWPORT	101243MA	globe r8	Cont Soil RCG-Tons	RI	29.2
2/25/2009	830479	Global Remediaton Services Inc.	NE-NAVALSTANEWPORT	101243MA	globe r8	Cont Soil RCG-Tons	RI	28.94
2/25/2009	830480	Global Remediaton Services Inc.	NE-NAVALSTANEWPORT	101243MA	G6	Cont Soil RCG-Tons	RI	24.79
2/26/2009	830493	Global Remediaton Services Inc.	NE-NAVALSTANEWPORT	101243MA	G6	Cont Soil RCG-Tons	RI	26.93
2/26/2009	830495	Global Remediaton Services Inc.	NE-NAVALSTANEWPORT	101243MA	R11	Cont Soil RCG-Tons	RI	29.54
2/26/2009	830497	Global Remediaton Services Inc.	NE-NAVALSTANEWPORT	101243MA	globe r8	Cont Soil RCG-Tons	RI	28.52
2/26/2009	830513	Global Remediaton Services Inc.	NE-NAVALSTANEWPORT	101243MA	G6	Cont Soil RCG-Tons	RI	25.87
2/26/2009	830514	Global Remediaton Services Inc.	NE-NAVALSTANEWPORT	101243MA	R11	Cont Soil RCG-Tons	RI	31.58
2/26/2009	830515	Global Remediaton Services Inc.	NE-NAVALSTANEWPORT	101243MA	globe r8	Cont Soil RCG-Tons	RI	31.27
2/26/2009	830533	Global Remediaton Services Inc.	NE-NAVALSTANEWPORT	101243MA	G6	Cont Soil RCG-Tons	RI	25.11
2/26/2009	830534	Global Remediaton Services Inc.	NE-NAVALSTANEWPORT	101243MA	R11	Cont Soil RCG-Tons	RI	30.82
2/26/2009	830535	Global Remediaton Services Inc.	NE-NAVALSTANEWPORT	101243MA	globe r8	Cont Soil RCG-Tons	RI	31.32
2/27/2009	830543	Global Remediaton Services Inc.	NE-NAVALSTANEWPORT	101243MA	G6	Cont Soil RCG-Tons	RI	26.07
2/27/2009	830544	Global Remediaton Services Inc.	NE-NAVALSTANEWPORT	101243MA	R11	Cont Soil RCG-Tons	RI	31.51
2/27/2009	830545	Global Remediaton Services Inc.	NE-NAVALSTANEWPORT	101243MA	globe r8	Cont Soil RCG-Tons	RI	30.72
2/27/2009	830557	Global Remediaton Services Inc.	NE-NAVALSTANEWPORT	101243MA	G6	Cont Soil RCG-Tons	RI	26.42
2/27/2009	830560	Global Remediaton Services Inc.	NE-NAVALSTANEWPORT	101243MA	R11	Cont Soil RCG-Tons	RI	32.41
2/27/2009	830563	Global Remediaton Services Inc.	NE-NAVALSTANEWPORT	101243MA	globe r8	Cont Soil RCG-Tons	RI	29.73
2/27/2009	830583	Global Remediaton Services Inc.	NE-NAVALSTANEWPORT	101243MA	globe r8	Cont Soil RCG-Tons	RI	26.33
2/27/2009	830587	Global Remediaton Services Inc.	NE-NAVALSTANEWPORT	101243MA	R11	Cont Soil RCG-Tons	RI	33.05
2/27/2009	830588	Global Remediaton Services Inc.	NE-NAVALSTANEWPORT	101243MA	G6	Cont Soil RCG-Tons	RI	16.11
Material Total	127							3735.06
Customer Total	127							3735.06
Ticket Totals	127							3735.06

External Customer	Loads	Tons
Global Remediaton Services Inc.	127	3735.06

#101243 Mi

Massachusetts Department of Environmental Protection
Bureau of Waste Prevention

Material Shipping Record & Log

For the shipment of contaminated soil, urban fill, and dredge materials not subject to management under section 310 CMR 40.0035 nor manifesting under 310 CMR 30.000

N/A
Tracking Number

Billy Global Kill

J. Load Information

Note:
Make additional copies of this page as necessary.

Load#: 1

Signature of transporter: Wy Brown
Receiving facility: Taunton
Date received:
Time received: 7:44 a.
Date of shipment: 12-15-08
Time of shipment:
Truck/Tractor registration: MA 68776
Trailer registration: MA 76025
Load size (cubic yards/tons):

RECEIVED DEC 15 2008 By

Load#: 2

Signature of transporter: Wy Brown
Receiving facility: Taunton
Date received:
Time received: 10:43
Date of shipment: 12-15-08
Time of shipment:
Truck/Tractor registration: MA 68776
Trailer registration: MA 76025
Load size (cubic yards/tons): 24.62

RECEIVED DEC 15 2008 By

Load#: 3

Signature of transporter: Wy Brown
Receiving facility: Taunton
Date received:
Time received: 2:24
Date of shipment: 12-15-08
Time of shipment:
Truck/Tractor registration: MA 68776
Trailer registration: MA 76025
Load size (cubic yards/tons): 27.15

RECEIVED DEC 15 2008 By

K. Log Sheet Volume Information

Total volume this page (cubic yards/tons)

Total carried forward (cubic yards/tons)

Total carried forward and this page (cubic yards/tons)

Page 1 of 1

WASTE MANAGEMENT

Taunton Landfill
340 East Britannia St
Taunton, MA, 02780
Ph: 508-821-4444

Original
Ticket# 026127

Customer Name GLOBALES Global Remediaton Se
Ticket Date 12/15/2008
Payment Type Credit Account
Manual Ticket#
Hauling Ticket#
Route
State Waste Code NONE
Manifest %
Destination
PO
Profile 101295MA (CONTAMINATED SOIL REC(EXCLUDED FROM DAILY TONNAGE))
Generator NE-NAVALSTANEWPORT NAVAL STATION - NEWPORT

Carrier GLOBAL GLOBAL REMEDIATION SERVICES
Vehicle# RI1 Volume
Container
Driver BILLY
Check#
Billing # 0000117
Gen EPA ID NOT REQUIRED
Grid

	Time	Scale	Operator	Inbound		
In	12/15/2008 07:44:20	Scale1	swashbur		Gross	90640 lb
Out	12/15/2008 07:56:46	Scale1	swashbur		Tare	38020 lb
					Net	52620 lb
					Tons	26.31

Comments

Product	LD%	Qty	UOM	Rate	Tax	Amount	Origin
1 Cont Soil REG-Tons	100	26.31	Tons				RI

Total Tax
Total Ticket

Driver's Signature

WASTE MANAGEMENT

Taunton Landfill
300 East Britannia St
Taunton, MA. 02780
Ph: 508-821-4444

Original
Ticket# 000571

Customer Name GLOBAL95 Global Remediation Se
Ticket Date 12/15/2000
Payment Type Credit Account
Manual Ticket#
Hauling Ticket#
Route
State Waste Code NONE
Manifest x
Destination
MO
Profile 101243MA (CONTAMINATED SOIL REC(EXCLUDED FROM DAILY TONNAGE))
Generator NE-NAVALSTANEWPORT NAVAL STATION - NEWPORT

Carrier BLOMAL BLOMAL REMEDIATION SERVICES
Vehicle# R11 Volume
Container
Driver BILLY
Check#
Billing # 0000117
Gen EPA ID NOT REQUIRED
Grid

	Time	Scale	Operator	Inbound		
In	12/15/2000 10:43:29	Scale1	swashbur		Gross	97860 lb
Out	12/15/2000 10:43:50		swashbur		Tare	38020 lb
					Net	49240 lb
					Tons	24.62

Comments

Product	LDM	Qty	UOM	Rate	Tax	Amount	Drain
1 Cont Soil RCF-Tons	100	24.62	Tons				N

Input Tax
Total Ticket

Driver's Signature

WASTE MANAGEMENT

Taunton Landfill
340 East Britannia St
Taunton, MA, 02780
Ph: 508-821-4444

Original
Ticket# 026429

Customer Name GLOBALRS Global Remediation Sc
Ticket Date 12/15/2008
Payment Type Credit Account
Manual Ticket#
Hauling Ticket#
Route
State Waste Code NONE
Manifest #
Destination
PO
Profile 10124380 (CONTAMINATED SOIL ASC(EXCLUDED FROM DAILY TONNAGE)
Generator NE-NAVALSTANEWPORT NAVAL STATION - NEWPORT

Carrier GLOBAL GLOBAL REMEDIATION SERVICES
Vehicle# All Values
Container
Driver BILLY
Check#
Billing # 0000117
Gen EPA ID NOT REQUIRED
Grid

	Time	Scale	Operator	Inbound	Gross	92320 lb
In	12/15/2008 14:23:52	Scale1	swashbur		Tare	38020 lb
Out	12/15/2008 14:25:52		swashbur		Net	54300 lb
					Tons	27.15

Comments

Product	LD%	Qty	UOM	Rate	Tax	Amount	Origin
1 Cont Soil RCD-fous	100	27.15	Tons				RI

Total Tax
Total Ticket

Driver's Signature

#101243 MI

Global - RS

Massachusetts Department of Environmental Protection
Bureau of Waste Prevention

Material Shipping Record & Log

For the shipment of contaminated soil, urban fill, and dredge materials not subject to management under section 310 CMR 40.0035 nor manifesting under 310 CMR 30.000

N/A
Tracking Number

J. Load Information

Note: Make additional copies of this page as necessary.

Load#: 1

J. Allen
Signature of transporter

Taunton
Receiving facility

12-15-08
Date received

11:12
Time received

Date of shipment

Time of shipment

67514
Truck/Tractor registration

Trailer registration

29.94
Load size (cubic yards/tons)

RECEIVED
DEC 15 2008
By

Load#: 2

J. Allen
Signature of transporter

Taunton
Receiving facility

12-15-08
Date received

2:19
Time received

Date of shipment

Time of shipment

6754
Truck/Tractor registration

Trailer registration

30.57
Load size (cubic yards/tons)

RECEIVED
DEC 15 2008
By

Load#: _____

Signature of transporter

Receiving facility

Date received

Time received

Date of shipment

Time of shipment

Truck/Tractor registration

Trailer registration

Load size (cubic yards/tons)

K. Log Sheet Volume Information

Total volume this page (cubic yards/tons)

Total carried forward (cubic yards/tons)

Total carried forward and this page (cubic yards/tons)

Page 1 of 1

WASTE MANAGEMENT

Taunton Landfill
340 East Britannia St
Taunton, MA, 02780
Ph: 508-821-4444

(Original)
Ticket# 825.00

Customer Name GLOBALMS Global Remediaton Sc
Ticket Date 12/15/2008
Payment Type Credit Account
Manual Ticket#
Hauling Ticket#
Route
State Waste Code NONE
Manifest
Destination
PO
Profile 101243NR (CONTAMINATED SOIL NOC(EXCLUDED FROM DAILY COMBINED)
Generator NE-NAVALSTANNEWPORT NAVAL STATION - NEWPORT

Carrier GLOBAL GLOBAL REMEDIATION SERVICES
Vehicle# globe rA Veteran
Container
Driver TJM
Check#
Billing # 0000117
Gen EPA ID NOT REQUIRED
Grid

	Time	Scale	Operator	Inbound	Gross	37100 lb
In	12/15/2008 11:12:36	Scale1	swashbur		Tare	27200 lb
Out	12/15/2008 11:25:08	Scale1	swashbur		Net	9900 lb
					Tons	23.94

Comments

Product	LDX	Qty	UOM	Rate	Tax	Amount	Origin
1 Cont Soil RCB-Tons	100	23.94	Tons				RI

Total Tax
Total Ticket

Driver's Signature

WASTE MANAGEMENT

Taunton Landfill
340 East Britannia St
Taunton, MA 02780
Ph: 508-821-4444

Original
Ticket# 226625

Customer Name GLOBALRS Global Remediation Sa Carrier GLOBAL GLOBAL REMEDIATION SERVICES
Ticket Date 12/15/2008 Vehicle# glaba rd Trailer
Payment Type Credit Account Container
Manual Ticket# Driver jfh
Hauling Ticket# Check#
Route Billing # 0000117
State Waste Code NONE Gen EPA ID NOT REQUIRED
Manifest x
Destination Grid
PO
Profile 101243NO (CONTAMINATED SOIL RCC/EXCLUDED FROM DAILY TONNAGE)
Generator NE-NAVALSTANEWPORT NAVAL STATION - NEWPORT

	Time	Scale	Operator	Inbound		
In	12/15/2008 14:19:15	Scale1	swashbu		Gross	98,060 lb
Out	12/15/2008 14:19:15		swashbur		Tare	37020 lb
					Net	61,140 lb
					Tons	30.57

Comments

Product	LDM	Qty	UOM	Rate	Tax	Amount	Origin
1 Cont Soil RCB-tons	100	30.57	Ton				01

Total Tax
Total Ticket

Driver's Signature

#101243M
GLOBAL G-(

Massachusetts Department of Environmental Protection
Bureau of Waste Prevention

Material Shipping Record & Log

For the shipment of contaminated soil, urban fill, and dredge materials not subject to management under section 310 CMR 40.0035 nor manifesting under 310 CMR 30.000

N/A
Tracking Number

K.A.

J. Load Information

Note: Make additional copies of this page as necessary.

Load#: 1

Signature of transporter: R A Cellu
Date received: 12-15-08
Time received: 9:15 AM
Truck/Tractor registration: L74-730
Load size (cubic yards/tons): 26.11

Receiving facility: Taunton
Date of shipment: 12-15-08
Time of shipment: 9:15
Trailer registration: 10:36
By: [illegible]

RECEIVED DEC 15 2008

Load#: 2

Signature of transporter: R A Cellu
Date received: 12-15-08
Time received: 1:43
Truck/Tractor registration: L74-730
Load size (cubic yards/tons): 23.85

Receiving facility: Taunton
Date of shipment:
Time of shipment:
Trailer registration:
By: [illegible]

RECEIVED DEC 15 2008

Load#: _____

Signature of transporter:
Date received:
Time received:
Truck/Tractor registration:
Load size (cubic yards/tons):

Receiving facility:
Date of shipment:
Time of shipment:
Trailer registration:

K. Log Sheet Volume Information

Total volume this page (cubic yards/tons):
Total carried forward (cubic yards/tons):
Total carried forward and this page (cubic yards/tons):

Page 1 of 1

WASTE MANAGEMENT

Taunton Landfill
300 East Britannia St
Taunton, MA, 02780
Ph: 508-821-4444

Original
Ticket# 826359

Customer Name GLOBALRS Global Remediation Se
Ticket Date 12/15/2000
Payment Type Credit account
Manual Ticket#
Hauling Ticket#
Route
State Waste Code NONE
Manifest
Destination
PO
Profile 101243MA CONTAMINATED SOIL NOC(EXCLUDED FROM DAILY TONNAGE)
Generator ME NAVALSTANEWPORT NAVAL STATION - NEWPORT

Carrier GLOBAL GLOBAL REMEDIATION SERVICES
Vehicle# CS Volume
Container
Driver RDM
Check#
Billing # 0000137
Gen EPA ID NOT REQUIRED
Void

	Time	Scale	Operator	Inbound		
In	12/15/2000 10:26:13	Scale1	smashbur		Gross	81000 lb
Out	12/15/2000 10:46:16	Scale1	smashbur		Tare	29560 lb
					Net	52200 lb
					Tons	26.11

Comments

Product	LDM	Qty	UOM	Rate	Tax	Amount	Origin
1 Cont Soil MLG-Tons	100	26.11	Tons				MT

Total Tax
Total Ticket

Driver's Signature

WASTE MANAGEMENT

Taunton Landfill
340 East Britannia St
Taunton, MA, 02780
Ph: 508-821-4444

Original
Ticket# 050496

Customer Name GLOBALRS Global Remediation Se
Ticket Date 12/15/2008
Payment Type Credit Account
Manual Ticket#
Hauling Ticket#
Route
State Waste Code NONE
Manifest
Destination
PO
Profile 101243WB (CONTAMINATED SOIL ABC(EXCLUDED FROM ONLY TONNAGE))
Generator NE-NAVALSTONEWPORT NAVAL STATION - NEWPORT

Carrier GLOBAL GLOBAL REMEDIATION SERVICES
Vehicle# 86 Volume
Container
Driver BOB
Check
Billing # 0000117
Gen SPA ID NOT REQUIRED
Grid

	Time	Scale	Operator	Inbound		
In	12/15/2008 13:43:59	Scale1	cusshbur		Gross	77360 lb
Out	12/15/2008 13:45:30		cusshbur		Tare	29560 lb
					Net	47,800 lb
					Tons	23.90

Comments

Product	LIM	Qty	UOM	Rate	Tax	Amount	Origin
1 Cont Soil RCS-Tons	100	23.90	Tons				RI

Total Tax
Total Ticket

Driver's Signature

#1012431
SULLYS
GLOBAL

Massachusetts Department of Environmental Protection
Bureau of Waste Prevention

Material Shipping Record & Log

For the shipment of contaminated soil, urban fill, and dredge materials not subject to management under section 310 CMR 40.0035 nor manifesting under 310 CMR 30.000

N/A 938
Tracking Number

Sully

J. Load Information

Note:
Make additional copies of this page as necessary.

Load#: 1

Signature of transporter

Date received: 12-15-08 Time received: 7:48

Truck/Tractor registration: 23030 MA 55

Load size (cubic yards/tons): 32.15

Receiving facility: Taunton

Date of shipment: 39589 Time of shipment:

Trailer registration: MA 55

RECEIVED DEC 15 2008 By

Load#: 2

Signature of transporter

Date received: 12-15-08 Time received: 10:57

Truck/Tractor registration: 23030 MA 55

Load size (cubic yards/tons): 31.39

Receiving facility: Taunton

Date of shipment: 39589 Time of shipment:

Trailer registration: MA 55

RECEIVED DEC 15 2008 By

Load#: 3

Signature of transporter

Date received: 12-15-08 Time received: 2:14

Truck/Tractor registration: 23030 MA 55

Load size (cubic yards/tons): 32.36

Receiving facility: Taunton

Date of shipment: 39589 Time of shipment:

Trailer registration: MA 55

RECEIVED DEC 15 2008 By

K. Log Sheet Volume Information

Total volume this page (cubic yards/tons)

Total carried forward (cubic yards/tons)

Total carried forward and this page (cubic yards/tons)

Page 1 of 1

WASTE MANAGEMENT

Taunton Landfill
340 East Britannia St
Taunton, MA, 02780
Ph: 508-821-4444

Original
Ticket# 826320

Customer Name GLOBALRS Global Remediation Se
Ticket Date 12/15/2008
Payment Type Credit Account
Manual Ticket#
Hauling Ticket#
Route
State Waste Code NONE
Manifest
Destination
PO
Profile 101243MA (CONTAMINATED SOIL RCE(EXCLUDED FROM DAILY TONNAGE))
Generator NE-NAVALSTANEWPORT NAVAL STATION - NEWPORT

Carrier: GLOBAL GLOBAL REMEDIATION SERVICES
Vehicle# SULLY030 Volume
Container
Driver ROBBEN
Check#
Billing # 8000117
Gen EPA ID NOT REQUIRED

Grid

	Time	Scale	Operator	Inbound	Gross	102520 lb
In	12/15/2008 07:40:00	Scale1	swashbur		Tare	38200 lb*
Out	12/15/2008 07:40:59	Scale1	swashbur		Net	64300 lb
					Tons	32.15

Comments

Product	LD%	Qty	UOM	Rate	Tax	Amount	Origin
1 Cont Soil RCE-Tons	100	32.15	Tons				RI

Total Tax
Total Ticket

Driver's Signature

4021WM

WASTE MANAGEMENT

Taunton Landfill
340 East Britannia St
Taunton, MA, 02780
Ph: 508-821-4444

Original
Ticket# 86375

Customer Name GLOBALRS Global Remediation Sa
Ticket Date 12/15/2000
Payment Type Credit Account
Manual Ticket#
Hauling Ticket#
Route
State Waste Code 0000
Manifest #
Destination
PO
Profile 101243MA (CONTAMINATED SOIL PCB/EXCLUDED FROM DAILY TONNAGE)
Generator NE-NAVAL STANDEMPORT NAVAL STATION - NEWPORT

Carrier GLOBAL GLOBAL REMEDIATION SERVICES
Vehicle# SULLY000 Volume
Container
Driver: MARDEN
Check#
Billing # A00011
Gen EPA ID NOT REQUIRED
Grid

	Time	Scale	Operator	Inbound	Gross	101004 lb
In	12/15/2000 10:57:45	Scale1	smashour		Tare	18200 lb
Out	12/15/2000 10:57:45		smashour		Net	82800 lb
					Tons	41.39

Comments

Product	Line	Qty	UOM	Date	Tax	Amount	Origin
1 Cont Soil PCB-Tons	100	41.39	Tons				RI

Total Tax
Total Ticket

Driver's Signature

Kevin P. Marden

402WM

WASTE MANAGEMENT

Taunton Landfill
340 East Britannia St
Taunton, MA, 02780
Ph: 508-821-4444

Original
Ticket# 826424

Customer Name GLOBALRS Global Remediation Se
Ticket Date 12/15/2008
Payment Type Credit Account
Manual Ticket#
Hauling Ticket#
Route
State Waste Code NONE
Manifest #
Destination
PO
Profile 101243MA (CONTAMINATED SOIL RCC(EXCLUDED FROM DAILY TONNAGE))
Generator NE-NAVALSTONEWPORT NAVAL STATION - NEWPORT

Carrier GLOBAL GLOBAL REMEDIATION SERVICES
Vehicle# SULLY308 Tolmac
Container
Driver ADAMSH
Check#
Billing # 0000117
Gen EPA ID NOT REQUIRED
Grid

	Time	Scale	Operator	Inbound	Gross	12659@ lb
In	12/15/2008 14:15:00	Scale1	swashbur		Tare	36720 lb
Out	12/15/2008 14:15:00		swashbur		Net	51720 lb
					Tons	32.36

Comments

Product	LOS	Qty	UOM	Rate	Tax	Amount	Origin
1 Cont Soil RCC-Tons	100	32.36	Tons				01

Total for
Total Ticket

Driver's Signature

402WM

#1012431

Massachusetts Department of Environmental Protection
Bureau of Waste Prevention

Material Shipping Record & Log

For the shipment of contaminated soil, urban fill, and dredge materials not subject to management under section 310 CMR 40.0035 nor manifesting under 310 CMR 30.000

N/A
Tracking Number

CIMILDORO #

J. Load Information

Note: Make additional copies of this page as necessary

Load#: 1

Joe CIMILDORO
Signature of transporter

TAUNTON
Receiving facility

12-15-08
Date received

7:03
Time received

12-15-08
Date of shipment

M36893
Truck/Tractor registration

10001
Trailer registration

30.91
Load size (cubic yards/tons)

RECEIVED DEC 15 2008 By

Load#: 2

Joe CIMILDORO
Signature of transporter

TAUNTON
Receiving facility

12-15-08
Date received

10:20
Time received

12-15-08
Date of shipment

M36893
Truck/Tractor registration

10009
Trailer registration

36.40
Load size (cubic yards/tons)

RECEIVED DEC 15 2008 By

Load#: 3

Joe CIMILDORO
Signature of transporter

TAUNTON
Receiving facility

12-15-08
Date received

1:35
Time received

12-15-08
Date of shipment

M36893
Truck/Tractor registration

10009
Trailer registration

37.37
Load size (cubic yards/tons)

RECEIVED DEC 15 2008 By

K. Log Sheet Volume Information

Total volume this page (cubic yards/tons)

Total carried forward (cubic yards/tons)

Total carried forward and this page (cubic yards/tons)

Page 1 of 1

WASTE MANAGEMENT

Taunton Landfill
340 East Britannia St
Taunton, MA, 02780
PH: 508-821-4444

Original
Ticket# [illegible]

Customer Name GLOBALRS Global Remediaton Se
Ticket Date 12/15/2008
Payment Type Credit Account
Manual Ticket#
Hauling Ticket#
Route
State Waste Code NONE
Manifest *
Destination
PO
Profile 101243MA (CONTAMINATED SOIL RCG(EXCLUDED FROM DAILY TONNAGE))
Generator NE-NAVALSTANEWPORT NAVAL STATION - NEWPORT

Carrier CIMILDORO TRAILER
Vehicle# 1 Volume
Container
Driver JOE
Check#
Billing # 0000117
Gen EPA ID NOT REQUIRED

Grid

	Time	Scale	Operator	Inbound	Gross	37250 lb
In	12/15/2008 07:03:12	Scale1	swashbur		Tare	35440 lb
Out	12/15/2008 07:10:55	Scale1	swashbur		Net	61820 lb
					Tons	30.91

Comments

Product	LD%	Qty	UOM	Rate	Tax	Amount	Origin
1 Cont Soil RCG-Tons	100	30.91	Tons				R1

Total Tax
Total Ticket

Driver's Signature

403WM

WASTE MANAGEMENT

Taunton Landfill
340 East Britannia St
Taunton, MA, 02780
Ph: 508-821-4444

Original
Ticket# 025263

Customer Name: GLOBAL RS Global Remediation Sc
Ticket Date: 12/15/2008
Payment Type: Credit Account
Manual Ticket#
Hauling Ticket#
Route
State Waste Code: NONE
Manifest: *
Destination
PO
Profile: 101243MA (CONTAMINATED SOIL ABC(EXCLUDED FROM DAILY TONNAGE))
Generator: NE-NAVALSTANEWPORT NAVAL STATION - NEWPORT

Carrier: CIMILDONI TRAILER
Vehicle#: 1 Nature
Container
Driver: JOE
Check#
Billing #: 0000017
Gen EPA ID: NOT REQUIRED
Grid

	Time	Scale	Operator	Inbound		
In	12/15/2008 10:20:20	Scale1	swashbur		Gross	100240 lb
Out	12/15/2008 10:20:20		swashbur		Tare	25440 lb
					Net	75000 lb
					Tons	36.40

Comments

Product	LDX	Qty	UOM	Rate	Tax	Amount	Origin
1 Cont Soil RCB-Tons	100	36.40	Tons				RI

Total Tax
Total Ticket

Driver's Signature

402WM

WASTE MANAGEMENT

Taunton Landfill
380 East Britannia St
Taunton, MA, 02780
Ph: 508-821-4440

Original
Ticket# 025986

Customer Name GLOBALRS Global Remediation Se
Ticket Date 12/15/2000
Payment Type Credit Account
Manual Ticket#
Hauling Ticket#
Route
State Waste Code NONE
Manifest #
Destination
PO
Profile 101243MA (CONTAMINATED SOIL RLC(EXCLUDED FROM DAILY TONNAGE))
Generator NE-NAVALSTANEWPORT NAVAL STATION - NEWPORT

Carrier CINILUCHO TROTLER
Vehicle# 1 Volvo
Container
Driver JOE
Check#
Billing # 0000117
Gen EPA ID NOT REQUIRED

Grid

	Time	Scale	Operator	Inbound		
In	12/15/2000 13:35:55	Scale1	swashbur		Gross	110180 lb
Out	12/15/2000 13:35:56		swashbur		Tare	35440 lb
					Net	74740 lb
					Tons	37.37

Comments

	Product	LDX	Qty	UOM	Rate	Tax	Amount	Origin
1	Cont Soil RCD-tons	100	37.37	Tons				RI

Total Tax
Total Ticket

Driver's Signature

101243 MA

Massachusetts Department of Environmental Protection
Bureau of Waste Prevention

Material Shipping Record & Log

For the shipment of contaminated soil, urban fill, and dredge materials not subject to management under section 310 CMR 40.0035 nor manifesting under 310 CMR 30.000

N/A
Tracking Number

Global Remediation R11

J. Load Information

Note:
Make additional copies of this page as necessary.

Load#: 1

Signature of transporter: Wy Brown
Receiving facility: Taunton
Date received: 12-16-08
Time received: 7:32
Date of shipment: 12-16-08
Time of shipment: 0615 AM
Truck/Tractor registration: MA 68776
Trailer registration: MA 76025
Load size (cubic yards/tons): 28.67

RECEIVED DEC 16 2008 By

Load#: 2

Signature of transporter: Wy Brown
Receiving facility: Taunton
Date received: 12-16-08
Time received: 10:41
Date of shipment: 12-16-08
Time of shipment: AM
Truck/Tractor registration: MA 68776
Trailer registration: MA 76025
Load size (cubic yards/tons): 28.47

RECEIVED DEC 16 2008 By

Load#: 3

Signature of transporter: Wy Brown
Receiving facility: Taunton
Date received: 12-16-08
Time received: 2:01
Date of shipment: 12-16-08
Time of shipment: PM
Truck/Tractor registration: MA 68776
Trailer registration: MA 76025
Load size (cubic yards/tons): 28.75

RECEIVED DEC 16 2008 By

K. Log Sheet Volume Information

Total volume this page (cubic yards/tons)

Total carried forward (cubic yards/tons)

Total carried forward and this page (cubic yards/tons)

Page 1 of 1

WASTE MANAGEMENT

Customer Copy

Customer Signature

Total Tons

Total Tickets

Driver's Signature

WASTE MANAGEMENT

[illegible]

[illegible]

[illegible]

[illegible]							
[illegible]							
[illegible]							
[illegible]							

Total Tax
Total Charge

Generator's Signature by Board

WASTE MANAGEMENT

#101243MA
Global R-8

Massachusetts Department of Environmental Protection
Bureau of Waste Prevention

Material Shipping Record & Log

For the shipment of contaminated soil, urban fill, and dredge materials not subject to management under section 310 CMR 40.0035 nor manifesting under 310 CMR 30.000

N/A
Tracking Number

J. Load Information

Note:
Make additional copies of this page as necessary.

Load#: 1

Signature of transporter: J. Mtoni
Receiving facility: Taunton
Date received: 12-16-08
Time received: 0600 7:50
Date of shipment: 0600
Time of shipment:
Truck/Tractor registration: 67514
Trailer registration:
Load size (cubic yards/tons): 32.39

RECEIVED DEC 16 2008 By

Load#: 2

Signature of transporter: J. Mtoni
Receiving facility: Taunton
Date received: 12-16-08
Time received: 10:53
Date of shipment:
Time of shipment:
Truck/Tractor registration: 67514
Trailer registration:
Load size (cubic yards/tons): 31.78

RECEIVED DEC 16 2008 By

Load#: 3

Signature of transporter: J. Mtoni
Receiving facility: Taunton
Date received: 12-16-08
Time received: 2:19
Date of shipment:
Time of shipment:
Truck/Tractor registration: 67514
Trailer registration:
Load size (cubic yards/tons): 34.42

RECEIVED DEC 16 2008 By

K. Log Sheet Volume Information

Total volume this page (cubic yards/tons)

Total carried forward (cubic yards/tons)

Total carried forward and this page (cubic yards/tons)

Page 1 of 1

WASTE MANAGEMENT

WASTE MANAGEMENT

WASTE MANAGEMENT

WASTE MANAGEMENT

[illegible]

[illegible]

[illegible]

[illegible]	[illegible]	[illegible]	[illegible]	[illegible]	[illegible]
[illegible]	[illegible]	[illegible]	[illegible]	[illegible]	[illegible]
[illegible]	[illegible]	[illegible]	[illegible]	[illegible]	[illegible]
[illegible]	[illegible]	[illegible]	[illegible]	[illegible]	[illegible]

[illegible]

[illegible]

[illegible]

#101243 MA
GLOBAL G-6

Massachusetts Department of Environmental Protection
Bureau of Waste Prevention

Material Shipping Record & Log

For the shipment of contaminated soil, urban fill, and dredge materials not subject to management under section 310 CMR 40.0035 nor manifesting under 310 CMR 30.000

N/A
Tracking Number

J. Load Information

Note:
Make additional copies of this page as necessary.

Load#: 1

Signature of transporter: Ron A Coll
Date received: 12-16-08
Time received: 7:13
Truck/Tractor registration: L74-730
Load size (cubic yards/tons): 26.73

Receiving facility: Taunton
Date of shipment:
Time of shipment: 5:45 AM
Trailer registration:
RECEIVED DEC 16 2008 By

Load#: 2

Signature of transporter: Ron A Coll
Date received: 12-16-08
Time received: 10:31
Truck/Tractor registration: L74-730
Load size (cubic yards/tons): 23.54

Receiving facility: Taunton
Date of shipment:
Time of shipment:
Trailer registration:
RECEIVED DEC 16 2008 By

Load#: 3

Signature of transporter: Ron A Coll
Date received: 12-16-08
Time received: 1:38
Truck/Tractor registration: L74-730
Load size (cubic yards/tons): 23.08

Receiving facility: Taunton
Date of shipment:
Time of shipment:
Trailer registration:
RECEIVED DEC 16 2008 By

K. Log Sheet Volume Information

Total volume this page (cubic yards/tons)

Total carried forward (cubic yards/tons)

Total carried forward and this page (cubic yards/tons)

Page 1 of 1

WASTE MANAGEMENT

403WM

WASTE MANAGEMENT

[illegible]

[illegible]

[illegible]	[illegible]	[illegible]	[illegible]	[illegible]	[illegible]
[illegible]	[illegible]	[illegible]	[illegible]	[illegible]	[illegible]
[illegible]	[illegible]	[illegible]	[illegible]	[illegible]	[illegible]
[illegible]	[illegible]	[illegible]	[illegible]	[illegible]	[illegible]

[illegible]

[illegible]	[illegible]	[illegible]	[illegible]	[illegible]	[illegible]	[illegible]
[illegible]	[illegible]	[illegible]	[illegible]	[illegible]	[illegible]	[illegible]

[illegible]

[illegible]

[illegible]

WASTE MANAGEMENT

#101243 MA

Massachusetts Department of Environmental Protection
Bureau of Waste Prevention

Material Shipping Record & Log

For the shipment of contaminated soil, urban fill, and dredge materials not subject to management under section 310 CMR 40.0035 nor manifesting under 310 CMR 30.000

N/A 2
Tracking Number

Cimildoro Track 2

J. Load Information

Note:
Make additional copies of this page as necessary.

Load#:

Tony Cimildoro
Signature of transporter

12-16-08
Date received

7:16
Time received

F-45-230
Truck/Tractor registration

33.96
Load size (cubic yards/tons)

Taunton
Receiving facility

RECEIVED DEC 16 2008 By

Date of shipment

Time of shipment

Trailer registration

Load#:

Tony Cimildoro
Signature of transporter

12-16-08
Date received

10:32
Time received

F-45-230
Truck/Tractor registration

34.36
Load size (cubic yards/tons)

Taunton
Receiving facility

RECEIVED DEC 16 2008 By

Date of shipment

Time of shipment

Trailer registration

Load#:

Tony Cimildoro
Signature of transporter

12-16-08
Date received

1:40
Time received

F-45-230
Truck/Tractor registration

29.35
Load size (cubic yards/tons)

Taunton
Receiving facility

RECEIVED DEC 16 2008 By

Date of shipment

Time of shipment

Trailer registration

K. Log Sheet Volume Information

Total volume this page (cubic yards/tons)

Total carried forward (cubic yards/tons)

Total carried forward and this page (cubic yards/tons)

Page 1 of 1

WASTE MANAGEMENT

WASTE MANAGEMENT

WASTE MANAGEMENT

#101243 MA

Massachusetts Department of Environmental Protection
Bureau of Waste Prevention

Material Shipping Record & Log

For the shipment of contaminated soil, urban fill, and dredge materials not subject to management under section 310 CMR 40.0035 nor manifesting under 310 CMR 30.000

N/A Cimiloro #1
Tracking Number

J. Load Information

Note: Make additional copies of this page as necessary.

Load#: 1

Joe Cimiloro — Signature of transporter
Taunton — Receiving facility
12-16-08 — Date received
7:17 — Time received
12-16-08 — Date of shipment
Time of shipment
M36893 — Truck/Tractor registration
10069 — Trailer registration
38.92 — Load size (cubic yards/tons)

RECEIVED DEC 16 2008 By

Load#: 2

Joe Cimiloro — Signature of transporter
Taunton — Receiving facility
12-16-08 — Date received
10:04 — Time received
12-16-08 — Date of shipment
Time of shipment
M36893 — Truck/Tractor registration
10069 — Trailer registration
37.51 — Load size (cubic yards/tons)

RECEIVED DEC 16 2008 By

Load#: 3

Joe Cimiloro — Signature of transporter
Taunton — Receiving facility
12-16-08 — Date received
1:32 — Time received
12-16-08 — Date of shipment
Time of shipment
M36893 — Truck/Tractor registration
10069 — Trailer registration
28.66 — Load size (cubic yards/tons)

RECEIVED DEC 16 2008 By

K. Log Sheet Volume Information

Total volume this page (cubic yards/tons)

Total carried forward (cubic yards/tons)

Total carried forward and this page (cubic yards/tons)

Page 1 of 1

WASTE MANAGEMENT

403WM

WASTE MANAGEMENT

WASTE MANAGEMENT

#101243MA
Sutty
620 Oak
938

Massachusetts Department of Environmental Protection
Bureau of Waste Prevention

Material Shipping Record & Log

For the shipment of contaminated soil, urban fill, and dredge materials not subject to management under section 310 CMR 40.0035 nor manifesting under 310 CMR 30.000

N/A
Tracking Number

J. Load Information

Note:
Make additional copies of this page as necessary.

Load#: 1

Signature of transporter: [signature]
Receiving facility: Taunton
Date received: 12-16-08
Time received: 7:53
Date of shipment: DEC 16 2008
Time of shipment:
Truck/Tractor registration: 23630 MASS
Trailer registration: 39539 MASS
Load size (cubic yards/tons): 32.05
RECEIVED By [signature]

Load#: 2

Signature of transporter: [signature]
Receiving facility: Taunton
Date received: 12-16-08
Time received: 11:02
Date of shipment: DEC 16 2008
Time of shipment:
Truck/Tractor registration: 23630 MASS
Trailer registration: 39539 MASS
Load size (cubic yards/tons): 32.84
RECEIVED By [signature]

Load#: 3

Signature of transporter: [signature]
Receiving facility: Taunton
Date received: 12-16-08
Time received: 2:17
Date of shipment: DEC 16 2008
Time of shipment:
Truck/Tractor registration: 23030 MASS
Trailer registration: 39589 MASS
Load size (cubic yards/tons): 32.53
RECEIVED By [signature]

K. Log Sheet Volume Information

Total volume this page (cubic yards/tons)

Total carried forward (cubic yards/tons)

Total carried forward and this page (cubic yards/tons)

Page 1 of 1

WASTE MANAGEMENT

[illegible]

[illegible]

[illegible]		[illegible]	
[illegible]		[illegible]	
[illegible]		[illegible]	
[illegible]		[illegible]	
[illegible]		[illegible]	
[illegible]		[illegible]	
[illegible]		[illegible]	
[illegible]		[illegible]	
[illegible]		[illegible]	
[illegible]		[illegible]	

[illegible]

[illegible]								
[illegible]								

[illegible]

Driver To
Vehicle Tracked

Driver's Signature

[illegible]

WASTE MANAGEMENT

[illegible]

[illegible]	[illegible]	Gross	[illegible]
[illegible]	[illegible]	Tare	[illegible]
[illegible]	[illegible]	Net	[illegible]
		Tons	[illegible]

Comments

[illegible]

WASTE MANAGEMENT

403WM

#101243MA

Massachusetts Department of Environmental Protection
Bureau of Waste Prevention

Material Shipping Record & Log

For the shipment of contaminated soil, urban fill, and dredge materials not subject to management under section 310 CMR 40.0035 nor manifesting under 310 CMR 30.000

N/A
Tracking Number

Global Remediation Rii

J. Load Information

Note: Make additional copies of this page as necessary.

Load#: 1

Wy Brown
Signature of transporter

Taunton
Receiving facility

Date received: 7:18
Time received

12-17-08
Date of shipment

0615 AM
Time of shipment

MA 68776
Truck/Tractor registration

MA 76025
Trailer registration

29.22
Load size (cubic yards/tons)

RECEIVED DEC 17 2008 By

Load#: 2

Wy Brown
Signature of transporter

Taunton
Receiving facility

Date received: 11:04
Time received

12-17-08
Date of shipment

AM
Time of shipment

MA 68776
Truck/Tractor registration

MA 76025
Trailer registration

28.43
Load size (cubic yards/tons)

RECEIVED DEC 17 2008 By

Load#: 3

Wy Brown
Signature of transporter

Taunton
Receiving facility

Date received: 2:30
Time received

12-17-08
Date of shipment

AM
Time of shipment

MA 68776
Truck/Tractor registration

MA 76025
Trailer registration

30.73
Load size (cubic yards/tons)

RECEIVED DEC 17 2008 By

K. Log Sheet Volume Information

Total volume this page (cubic yards/tons)

Total carried forward (cubic yards/tons)

Total carried forward and this page (cubic yards/tons)

Page 1 of 1

WASTE MANAGEMENT

Taunton Landfill
340 East Britannia St
Taunton, MA, 02780
Ph: 508-821-4444

Original
Ticket# 826577

Customer Name GLOBALRS Global Remediaton Se
Ticket Date 12/17/2008
Payment Type Credit Account
Manual Ticket#
Hauling Ticket#
Route
State Waste Code NONE
Manifest *
Destination
PO
Profile 101243MA (CONTAMINATED SOIL RGC(EXCLUDED FROM DAILY TONNAGE))
Generator NE-NAVALSTANEWPORT NAVAL STATION - NEWPORT

Carrier GLOBAL GLOBAL REMEDIATION SERVICES
Vehicle# R11 Volume
Container
Driver BILLY
Check#
Billing # 0000117
Gen EPA ID NOT REQUIRED
Grid

	Time	Scale	Operator	Inbound		
In	12/17/2008 07:17:44	Scale1	swashbur		Gross	96460 lb
Out	12/17/2008 07:17:44		swashbur		Tare	38020 lb
					Net	58440 lb
					Tons	29.22

Comments

Product	LD%	Qty	UOM	Rate	Tax	Amount	Origin
1 Cont Soil RCG-Tons	100	29.22	Tons				RI

Total Tax
Total Ticket

Driver's Signature

103WM

WASTE MANAGEMENT

Taunton Landfill
340 East Britannia St
Taunton, MA, 02780
Ph: 508-821-4444

Original
Ticket# 826629

Customer Name GLOBALRS Global Remediaton Se
Ticket Date 12/17/2008
Payment Type Credit Account
Manual Ticket#
Hauling Ticket#
Route
State Waste Code NONE
Manifest *
Destination
PO
Profile 101243MA (CONTAMINATED SOIL RGC(EXCLUDED FROM DAILY TONNAGE))
Generator NE-NAVALSTANEWPORT NAVAL STATION - NEWPORT

Carrier GLOBAL GLOBAL REMEDIATION SERVICES
Vehicle# R11 Volume
Container
Driver BILLY
Check#
Billing # 0000117
Gen EPA ID NOT REQUIRED
Grid

	Time	Scale	Operator	Inbound		
In	12/17/2008 11:04:33	Scale1	swashbur		Gross	94880 lb
Out	12/17/2008 11:04:33		swashbur		Tare	38020 lb
					Net	56860 lb
					Tons	28.43

Comments

Product	LD%	Qty	UOM	Rate	Tax	Amount	Origin
1 Cont Soil RCG-Tons	100	28.43	Tons				RI

Total Tax
Total Ticket

Driver's Signature Billy Brown

403WM

WASTE MANAGEMENT

Taunton Landfill
340 East Britannia St
Taunton, MA, 02780
Ph: 508-821-4444

Original
Ticket# 826679

Customer Name GLOBALRS Global Remediaton Se
Ticket Date 12/17/2008
Payment Type Credit Account
Manual Ticket#
Hauling Ticket#
Route
State Waste Code NONE
Manifest *
Destination
PO
Profile 101243MA (CONTAMINATED SOIL RGC(EXCLUDED FROM DAILY TONNAGE))
Generator NE-NAVALSTANEWPORT NAVAL STATION - NEWPORT

Carrier GLOBAL GLOBAL REMEDIATION SERVICES
Vehicle# R11
Volume
Container
Driver BILLY
Check#
Billing # 0000117
Gen EPA ID NOT REQUIRED
Grid

	Time	Scale	Operator			
In	12/17/2008 14:30:36	Scale1	swashbur	Inbound	Gross	99480 lb
Out	12/17/2008 14:30:36		swashbur		Tare	38020 lb
					Net	61460 lb
					Tons	30.73

Comments

	Product	LD%	Qty	UOM	Rate	Tax	Amount	Origin
1	Cont Soil RCG-Tons	100	30.73	Tons				RI

Total Tax
Total Ticket

'iver's Signature

/M

#101243 MA
Global - R8

Massachusetts Department of Environmental Protection
Bureau of Waste Prevention

Material Shipping Record & Log

For the shipment of contaminated soil, urban fill, and dredge materials not subject to management under section 310 CMR 40.0035 nor manifesting under 310 CMR 30.000

N/A
Tracking Number

J. Load Information

Note:
Make additional copies of this page as necessary.

Load#: 1

J. Matin
Signature of transporter

Taunton
Receiving facility

12-17-08
Date received

7:52
Time received

Date of shipment

Time of shipment

67514
Truck/Tractor registration

Trailer registration

28.02
Load size (cubic yards/tons)

RECEIVED DEC 17 2008 By

Load#: 2

J. Matin
Signature of transporter

Taunton
Receiving facility

12-17-08
Date received

11:20
Time received

Date of shipment

Time of shipment

67514
Truck/Tractor registration

Trailer registration

29.80
Load size (cubic yards/tons)

RECEIVED DEC 17 2008 By

Load#: 3

J. Matin
Signature of transporter

Taunton
Receiving facility

12-17-08
Date received

2:05
Time received

Date of shipment

Time of shipment

67514
Truck/Tractor registration

Trailer registration

~~29.69~~ 30.07
Load size (cubic yards/tons)
off the scale.

RECEIVED DEC 17 2008 By

K. Log Sheet Volume Information

Total volume this page (cubic yards/tons)

Total carried forward (cubic yards/tons)

Total carried forward and this page (cubic yards/tons)

Page 1 of 1

WASTE MANAGEMENT

Taunton Landfill
340 East Britannia St
Taunton, MA, 02780
Ph: 508-821-4444

Original
Ticket# 826583

Customer Name GLOBALRS Global Remediaton Se
Ticket Date 12/17/2008
Payment Type Credit Account
Manual Ticket#
Hauling Ticket#
Route
State Waste Code NONE
Manifest *
Destination
PO
Profile 101243MA (CONTAMINATED SOIL RGC(EXCLUDED FROM DAILY TONNAGE))
Generator NE-NAVALSTANEWPORT NAVAL STATION - NEWPORT

Carrier GLOBAL GLOBAL REMEDIATION SERVICES
Vehicle# globe r8 Volume
Container
Driver JIM
Check#
Billing # 0000117
Gen EPA ID NOT REQUIRED

Grid

	Time	Scale	Operator	Inbound		
In	12/17/2008 07:52:16	Scale1	swashbur		Gross	93260 lb
Out	12/17/2008 07:52:16		swashbur		Tare	37220 lb
					Net	56040 lb
					Tons	28.02

Comments

Product	LD%	Qty	UOM	Rate	Tax	Amount	Origin
1 Cont Soil RCG-Tons	100	28.02	Tons				RI

Total Tax
Total Ticket

Driver's Signature

403WM

WASTE MANAGEMENT

Taunton Landfill
340 East Britannia St
Taunton, MA, 02780
Ph: 508-821-4444

Original
Ticket# 826631

Customer Name GLOBALRS Global Remediaton Se
Ticket Date 12/17/2008
Payment Type Credit Account
Manual Ticket#
Hauling Ticket#
Route
State Waste Code NONE
Manifest *
Destination
PO
Profile 101243MA (CONTAMINATED SOIL RGC(EXCLUDED FROM DAILY TONNAGE))
Generator NE-NAVALSTANEWPORT NAVAL STATION - NEWPORT

Carrier GLOBAL GLOBAL REMEDIATION SERVICES
Vehicle# globe r8 Volume
Container
Driver JIM
Check#
Billing # 0000117
Gen EPA ID NOT REQUIRED
Grid

	Time	Scale	Operator	Inbound		
In	12/17/2008 11:20:44	Scale1	swashbur		Gross	96820 lb
Out	12/17/2008 11:20:44		swashbur		Tare	37220 lb
					Net	59600 lb
					Tons	29.80

Comments

Product		LD%	Qty	UOM	Rate	Tax	Amount	Origin
1	Cont Soil RCG-Tons	100	29.80	Tons				RI

Total Tax
Total Ticket

Driver's Signature

403WM

WASTE MANAGEMENT

Taunton Landfill
340 East Britannia St
Taunton, MA, 02780
Ph: 508-821-4444

Original
Ticket# 826672

Customer Name GLOBALRS Global Remediaton Se
Ticket Date 12/17/2008
Payment Type Credit Account
Manual Ticket#
Hauling Ticket#
Route
State Waste Code NONE
Manifest *
Destination
PO
Profile 101243MA (CONTAMINATED SOIL RGC(EXCLUDED FROM DAILY TONNAGE))
Generator NE-NAVALSTANEWPORT NAVAL STATION - NEWPORT

Carrier GLOBAL GLOBAL REMEDIATION SERVICES
Vehicle# globe r8 Volume
Container
Driver JIM
Check#
Billing # 0000117
Gen EPA ID NOT REQUIRED

Grid

	Time	Scale	Operator	Inbound		
In	12/17/2008 14:07:57	Scale1	swashbur		Gross	97360 lb
Out	12/17/2008 14:07:57		swashbur		Tare	37220 lb
					Net	60140 lb
					Tons	30.07

Comments Replaces tkt. 826671

	Product	LD%	Qty	UOM	Rate	Tax	Amount	Origin
1	Cont Soil RCG-Tons	100	30.07	Tons				RI

JM

Total Tax
Total Ticket

Driver's Signature

103WM

Adw

#101243MA

GLOBAL G-6

Massachusetts Department of Environmental Protection
Bureau of Waste Prevention

Material Shipping Record & Log

For the shipment of contaminated soil, urban fill, and dredge materials not subject to management under section 310 CMR 40.0035 nor manifesting under 310 CMR 30.000

N/A
Tracking Number

J. Load Information

Note: Make additional copies of this page as necessary.

Load#: 1

R A Cole
Signature of transporter

12-16-08
Date received

7:05
Time received

L74-730
Truck/Tractor registration

23.60
Load size (cubic yards/tons)

Taunton
Receiving facility

RECEIVED
DEC 17 2008
By

Date of shipment

Time of shipment

Trailer registration

Load#: 2

R A Cole
Signature of transporter

12-16-08
Date received

10:13
Time received

L74-730
Truck/Tractor registration

24.93
Load size (cubic yards/tons)

Taunton
Receiving facility

RECEIVED
DEC 17 2008
By

Date of shipment

Time of shipment

Trailer registration

Load#: 3

R A Cole
Signature of transporter

12-16-08
Date received

1:27
Time received

L74-730
Truck/Tractor registration

25.00
Load size (cubic yards/tons)

Taunton
Receiving facility

RECEIVED
DEC 17 2008
By

Date of shipment

Time of shipment

Trailer registration

K. Log Sheet Volume Information

Total volume this page (cubic yards/tons)

Total carried forward (cubic yards/tons)

Total carried forward and this page (cubic yards/tons)

Page 1 of 1

WASTE MANAGEMENT

Taunton Landfill
340 East Britannia St
Taunton, MA, 02780
Ph: 508-821-4444

Original
Ticket# 826575

Customer Name GLOBALRS Global Remediaton Se
Ticket Date 12/17/2008
Payment Type Credit Account
Manual Ticket#
Hauling Ticket#
Route
State Waste Code NONE
Manifest *
Destination
PO
Profile 101243MA (CONTAMINATED SOIL RGC(EXCLUDED FROM DAILY TONNAGE))
Generator NE-NAVALSTANEWPORT NAVAL STATION - NEWPORT

Carrier GLOBAL GLOBAL REMEDIATION SERVICES
Vehicle# G6 Volume
Container
Driver BOB
Check#
Billing # 0000117
Gen EPA ID NOT REQUIRED
Grid

	Time	Scale	Operator	Inbound		
In	12/17/2008 07:05:32	Scale1	swashbur		Gross	76860 lb
Out	12/17/2008 07:05:32		swashbur		Tare	29660 lb
					Net	47200 lb
					Tons	23.60

Comments

Product	LD%	Qty	UOM	Rate	Tax	Amount	Origin
1 Cont Soil RCG-Tons	100	23.60	Tons				RI

Rob A Cole

Total Tax
Total Ticket

Driver's Signature

403WM

WASTE MANAGEMENT

Taunton Landfill
340 East Britannia St
Taunton, MA, 02780
Ph: 508-821-4444

Original
Ticket# 826616

Customer Name GLOBALRS Global Remediaton Se
Ticket Date 12/17/2008
Payment Type Credit Account
Manual Ticket#
Hauling Ticket#
Route
State Waste Code NONE
Manifest *
Destination
PO
Profile 101243MA (CONTAMINATED SOIL RGC(EXCLUDED FROM DAILY TONNAGE))
Generator NE-NAVALSTANEWPORT NAVAL STATION - NEWPORT

Carrier GLOBAL GLOBAL REMEDIATION SERVICES
Vehicle# G5 Volume
Container
Driver BOB
Check#
Billing # 0000117
Gen EPA ID NOT REQUIRED

Grid

	Time	Scale	Operator	Inbound		
In	12/17/2008 10:13:03	Scale1	swashbur		Gross	79520 lb
Out	12/17/2008 10:13:03		swashbur		Tare	29660 lb
					Net	49860 lb
					Tons	24.93

Comments

Product		LD%	Qty	UOM	Rate	Tax	Amount	Origin
1	Cont Soil RCG-Tons	100	24.93	Tons				RI

RACW

Total Tax
Total Ticket

Driver's Signature

403WM

WASTE MANAGEMENT

Taunton Landfill
340 East Britannia St
Taunton, MA, 02780
Ph: 508-821-4444

Original
Ticket# 826664

Customer Name GLOBALRS Global Remediaton Se
Ticket Date 12/17/2008
Payment Type Credit Account
Manual Ticket#
Hauling Ticket#
Route
State Waste Code NONE
Manifest *
Destination
PO
Profile 101243MA (CONTAMINATED SOIL RGC(EXCLUDED FROM DAILY TONNAGE))
Generator NE-NAVALSTANEWPORT NAVAL STATION - NEWPORT

Carrier GLOBAL GLOBAL REMEDIATION SERVICES
Vehicle# G6 Volume
Container
Driver BOB
Check#
Billing # 0000117
Gen EPA ID NOT REQUIRED

Grid

	Time	Scale	Operator	Inbound		
In	12/17/2008 13:27:54	Scale1	swashbur		Gross	79660 lb
Out	12/17/2008 13:27:54		swashbur		Tare	29660 lb
					Net	50000 lb
Comments					Tons	25.00

	Product	LD%	Qty	UOM	Rate	Tax	Amount	Origin
1	Cont Soil RCB-Tons	100	25.00	Tons				RI

Total Tax
Total Ticket

Driver's Signature

03WM

#101243MA

Cimiddoro #1

Massachusetts Department of Environmental Protection
Bureau of Waste Prevention

Material Shipping Record & Log

For the shipment of contaminated soil, urban fill, and dredge materials not subject to management under section 310 CMR 40.0035 nor manifesting under 310 CMR 30.000

N/A
Tracking Number

J. Load Information

Note: Make additional copies of this page as necessary.

Load#: 1

Signature of transporter: Joe Cimiddoro
Receiving facility: Taunton
Date received: 12-17-08
Time received: 7:03
Date of shipment: 12-17-08
Time of shipment:
Truck/Tractor registration: M36893
Trailer registration: 10069
Load size (cubic yards/tons): 30.99

RECEIVED DEC 17 2008 By

Load#: 2

Signature of transporter: Joe Cimiddoro
Receiving facility: Taunton
Date received: 12-17-08
Time received: 9:59
Date of shipment: 12-17-08
Time of shipment:
Truck/Tractor registration: M36893
Trailer registration: 10069
Load size (cubic yards/tons): 35.11

RECEIVED DEC 17 2008 By

Load#: 3

Signature of transporter: Joe Cimiddoro
Receiving facility: Taunton
Date received: 12-17-08
Time received: 1:29
Date of shipment: 12-17-08
Time of shipment:
Truck/Tractor registration: M36893
Trailer registration: 10069
Load size (cubic yards/tons): 34.08

RECEIVED DEC 17 2008 By

K. Log Sheet Volume Information

Total volume this page (cubic yards/tons)

Total carried forward (cubic yards/tons)

Total carried forward and this page (cubic yards/tons)

Page 1 of 1

WASTE MANAGEMENT

Taunton Landfill
340 East Britannia St
Taunton, MA, 02780
Ph: 508-821-4444

Original
Ticket# 826574

Customer Name GLOBALRS Global Remediaton Se
Ticket Date 12/17/2008
Payment Type Credit Account
Manual Ticket#
Hauling Ticket#
Route
State Waste Code NONE
Manifest *
Destination
PO
Profile 101243MA (CONTAMINATED SOIL RGC(EXCLUDED FROM DAILY TONNAGE))
Generator NE-NAVALSTANEWPORT NAVAL STATION - NEWPORT

Carrier CIMILDORO TRAILER
Vehicle# 1 Volume
Container
Driver JOE
Check#
Billing # 0000117
Gen EPA ID NOT REQUIRED

Grid

	Time	Scale	Operator	Inbound		
In	12/17/2008 07:03:26	Scale1	swashbur		Gross	97420 lb
Out	12/17/2008 07:03:26		swashbur		Tare	35440 lb
					Net	61980 lb
					Tons	30.99

Comments

Product	LD%	Qty	UOM	Rate	Tax	Amount	Origin
1 Cont Soil RCG-Tons	100	30.99	Tons				RI

Joe C

Total Tax
Total Ticket

Driver's Signature

403WM

WASTE MANAGEMENT

Taunton Landfill
340 East Britannia St
Taunton, MA, 02780
Ph: 508-821-4444

Original
Ticket# 826611

Customer Name GLOBALRS Global Remediaton Se
Ticket Date 12/17/2008
Payment Type Credit Account
Manual Ticket#
Hauling Ticket#
Route
State Waste Code NONE
Manifest *
Destination
PO
Profile 101243MA (CONTAMINATED SOIL RGC(EXCLUDED FROM DAILY TONNAGE))
Generator NE-NAVALSTANEWPORT NAVAL STATION - NEWPORT

Carrier CIMILDORO TRAILER
Vehicle# 1 Volume
Container
Driver JOE
Check#
Billing # 0000117
Gen EPA ID NOT REQUIRED
Grid

	Time	Scale	Operator	Inbound		
In	12/17/2008 09:59:13	Scale1	swashbur		Gross	105660 lb
Out	12/17/2008 09:59:13		swashbur		Tare	35440 lb
					Net	70220 lb
					Tons	35.11

Comments

Product	LD%	Qty	UOM	Rate	Tax	Amount	Origin
1 Cont Soil RCG-Tons	100	35.11	Tons				RI

Total Tax
Total Ticket

Driver's Signature

403WM

WASTE MANAGEMENT

Taunton Landfill
340 East Britannia St
Taunton, MA, 02780
Ph: 508-821-4444

Original
Ticket# 826665

Customer Name GLOBALRS Global Remediaton Se
Ticket Date 12/17/2008
Payment Type Credit Account
Manual Ticket#
Hauling Ticket#
Route
State Waste Code NONE
Manifest *
Destination
PO
Profile 101243MA (CONTAMINATED SOIL RGC(EXCLUDED FROM DAILY TONNAGE))
Generator NE-NAVALSTANEWPORT NAVAL STATION - NEWPORT

Carrier CIMILDORO TRAILER
Vehicle# 1
Volume
Container
Driver JOE
Check#
Billing # 0000117
Gen EPA ID NOT REQUIRED
Grid

	Time	Scale	Operator			
In	12/17/2008 13:29:52	Scale1	swashbur	Inbound	Gross	103600 lb
Out	12/17/2008 13:29:52		swashbur		Tare	35440 lb
					Net	68160 lb
Comments					Tons	34.08

Product	LD%	Qty	UOM	Rate	Tax	Amount	Origin
1 Cont Soil RCG-Tons	100	34.08	Tons				RI

Total Tax
Total Ticket

Driver's Signature

3WM

#101243 MA

Massachusetts Department of Environmental Protection
Bureau of Waste Prevention

Material Shipping Record & Log

For the shipment of contaminated soil, urban fill, and dredge materials not subject to management under section 310 CMR 40.0035 nor manifesting under 310 CMR 30.000

N/A
Tracking Number

Cimildoro #2

J. Load Information

Note:
Make additional copies of this page as necessary.

Load#:

Tony Cimildoro
Signature of transporter

Taunton
Receiving facility

12-17-08
Date received

7:07
Time received

Date of shipment

Time of shipment

F45-230
Truck/Tractor registration

10008
Trailer registration

30.11
Load size (cubic yards/tons)

RECEIVED DEC 17 2008 By

Load#:

Tony Cimildoro
Signature of transporter

RECEIVED DEC 17 2008 By

Taunton
Receiving facility

12-17-08
Date received

10:18
Time received

Date of shipment

Time of shipment

F45-230
Truck/Tractor registration

10008
Trailer registration

33 Tons
Load size (cubic yards/tons)

Load#:

Tony Cimildoro
Signature of transporter

RECEIVED DEC 17 2008 By

Taunton
Receiving facility

12-17-08
Date received

1:32
Time received

Date of shipment

Time of shipment

F45-230
Truck/Tractor registration

10008
Trailer registration

31.34
Load size (cubic yards/tons)

K. Log Sheet Volume Information

Total volume this page (cubic yards/tons)

Total carried forward (cubic yards/tons)

Total carried forward and this page (cubic yards/tons)

Page 1 of 1

WASTE MANAGEMENT

Taunton Landfill
340 East Britannia St
Taunton, MA, 02780
Ph: 508-821-4444

Original
Ticket# 826576

Customer Name GLOBALRS Global Remediaton Se
Ticket Date 12/17/2008
Payment Type Credit Account
Manual Ticket#
Hauling Ticket#
Route
State Waste Code NONE
Manifest *
Destination
PO
Profile 101243MA (CONTAMINATED SOIL RGC(EXCLUDED FROM DAILY TONNAGE))
Generator NE-NAVALSTANEWPORT NAVAL STATION - NEWPORT

Carrier CIMILDORO TRAILER
Vehicle# 2 Volume
Container
Driver
Check#
Billing # 0000117
Gen EPA ID NOT REQUIRED
Grid

	Time	Scale	Operator	Inbound		
In	12/17/2008 07:07:44	Scale1	swashbur		Gross	97100 lb
Out	12/17/2008 07:07:44		swashbur		Tare	36880 lb
					Net	60220 lb
					Tons	30.11

Comments

Product	LD%	Qty	UOM	Rate	Tax	Amount	Origin
1 Cont Soil RCG-Tons	100	30.11	Tons				RI

Total Tax
Total Ticket

Tony Cimildoro
Driver's Signature

403WM

WASTE MANAGEMENT

Taunton Landfill
340 East Britannia St
Taunton, MA, 02780
Ph: 508-821-4444

Original
Ticket# 826617

Customer Name GLOBALRS Global Remediaton Se
Ticket Date 12/17/2008
Payment Type Credit Account
Manual Ticket#
Hauling Ticket#
Route
State Waste Code NONE
Manifest *
Destination
PO
Profile 101243MA (CONTAMINATED SOIL RGC(EXCLUDED FROM DAILY TONNAGE))
Generator NE-NAVALSTANEWPORT NAVAL STATION - NEWPORT

Carrier CIMILDORD TRAILER
Vehicle# 2
Volume
Container
Driver
Check#
Billing # 0000117
Gen EPA ID NOT REQUIRED
Grid

	Time	Scale	Operator	Inbound		
In	12/17/2008 10:18:18	Scale1	swashbur		Gross	102880 lb
Out	12/17/2008 10:18:18		swashbur		Tare	36880 lb
					Net	66000 lb
					Tons	33.00

Comments

Product	LD%	Qty	UOM	Rate	Tax	Amount	Origin
1 Cont Soil RCG-Tons	100	33.00	Tons				RI

Total Tax
Total Ticket

Tony C
Driver's Signature

403WM

WASTE MANAGEMENT

Taunton Landfill
340 East Britannia St
Taunton, MA, 02780
Ph: 508-821-4444

Original
Ticket# 826666

Customer Name GLOBALRS Global Remediaton Se
Ticket Date 12/17/2008
Payment Type Credit Account
Manual Ticket#
Hauling Ticket#
Route
State Waste Code NONE
Manifest *
Destination
PO
Profile 101243MA (CONTAMINATED SOIL RGC(EXCLUDED FROM DAILY TONNAGE))
Generator NE-NAVALSTANEWPORT NAVAL STATION - NEWPORT

Carrier CIMILDORO TRAILER
Vehicle# 2
Volume
Container
Driver
Check#
Billing # 0000117
Gen EPA ID NOT REQUIRED

Grid

	Time	Scale	Operator	Inbound		
In	12/17/2008 13:32:07	Scale1	swashbur		Gross	99560 lb
Out	12/17/2008 13:32:07		swashbur		Tare	36880 lb
					Net	62680 lb
					Tons	31.34

Comments

	Product	LD%	Qty	UOM	Rate	Tax	Amount	Origin
1	Cont Soil RCG-Tons	100	31.34	Tons				RI

Total Tax
Total Ticket

Tony C
Driver's Signature

I03WM

#101243MA

SULLY-GLOBAL

Massachusetts Department of Environmental Protection
Bureau of Waste Prevention

Material Shipping Record & Log

For the shipment of contaminated soil, urban fill, and dredge materials not subject to management under section 310 CMR 40.0035 nor manifesting under 310 CMR 30.000

N/A 938
Tracking Number

J. Load Information

Note: Make additional copies of this page as necessary.

Load#: 1

Signature of transporter: Gordon N Sullivan

Receiving facility: Taunton

RECEIVED DEC 17 2008 By

Date received: 12-17-08 Time received: 7:54

Date of shipment: Time of shipment:

Truck/Tractor registration: 23030 MA55

Trailer registration: 39539 MA55

Load size (cubic yards/tons): 31.35

Load#: 2

Signature of transporter: Gordon N Sullivan

Receiving facility: Taunton

RECEIVED DEC 17 2008 By

Date received: 12-17-08 Time received: 11:24

Date of shipment: Time of shipment:

Truck/Tractor registration: 23030 MA55

Trailer registration: 39539 MA55

Load size (cubic yards/tons): 32.99

Load#: 3

Signature of transporter: Gordon N Sullivan

Receiving facility: Taunton

RECEIVED DEC 17 2008 By

Date received: 12-17-08 Time received: 2:51

Date of shipment: 12-17-08 Time of shipment:

Truck/Tractor registration: 23030 MA55

Trailer registration: 39539 MA55

Load size (cubic yards/tons): 34.44

K. Log Sheet Volume Information

Total volume this page (cubic yards/tons)

Total carried forward (cubic yards/tons)

Total carried forward and this page (cubic yards/tons)

Page 1 of 1

WASTE MANAGEMENT

Taunton Landfill
340 East Britannia St
Taunton, MA, 02780
Ph: 508-821-4444

Original
Ticket# 826584

Customer Name GLOBALRS Global Remediaton Se
Ticket Date 12/17/2008
Payment Type Credit Account
Manual Ticket#
Hauling Ticket#
Route
State Waste Code NONE
Manifest *
Destination
PO
Profile 101243MA (CONTAMINATED SOIL RGC(EXCLUDED FROM DAILY TONNAGE))
Generator NE-NAVALSTANEWPORT NAVAL STATION - NEWPORT

Carrier GLOBAL GLOBAL REMEDIATION SERVICES
Vehicle# SULLY938 Volume
Container
Driver GORDEN
Check#
Billing # 0000117
Gen EPA ID NOT REQUIRED

Grid

	Time	Scale	Operator	Inbound		
In	12/17/2008 07:54:20	Scale1	swashbur		Gross	100920 lb
Out	12/17/2008 07:54:20		swashbur		Tare	38220 lb
					Net	62700 lb
					Tons	31.35

Comments

	Product	LD%	Qty	UOM	Rate	Tax	Amount	Origin
1	Cont Soil RCG-Tons	100	31.35	Tons				RI

Total Tax
Total Ticket

Driver's Signature

403WM

WASTE MANAGEMENT

Taunton Landfill
340 East Britannia St
Taunton, MA, 02780
Ph: 508-821-4444

Original
Ticket# 826633

Customer Name GLOBALRS Global Remediaton Se
Ticket Date 12/17/2008
Payment Type Credit Account
Manual Ticket#
Hauling Ticket#
Route
State Waste Code NONE
Manifest *
Destination
PO

Carrier GLOBAL GLOBAL REMEDIATION SERVICES
Vehicle# SULLY938 Volume
Container
Driver GORDEN
Check#
Billing # 0000117
Gen EPA ID NOT REQUIRED

Grid

Profile 101243MA (CONTAMINATED SOIL RGC(EXCLUDED FROM DAILY TONNAGE))
Generator NE-NAVALSTANEWPORT NAVAL STATION - NEWPORT

	Time	Scale	Operator	Inbound		
In	12/17/2008 11:24:41	Scale1	swashbur		Gross	104200 lb
Out	12/17/2008 11:24:41		swashbur		Tare	38220 lb
					Net	65980 lb
					Tons	32.99

Comments

	Product	LD%	Qty	UOM	Rate	Tax	Amount	Origin
1	Cont Soil RCG-Tons	100	32.99	Tons				RI

Total Tax
Total Ticket

Driver's Signature

403WM

WASTE MANAGEMENT

Taunton Landfill
340 East Britannia St
Taunton, MA, 02780
Ph: 508-821-4444

Original
Ticket# 826682

Customer Name GLOBALRS Global Remediaton Se
Ticket Date 12/17/2008
Payment Type Credit Account
Manual Ticket#
Hauling Ticket#
Route
State Waste Code NONE
Manifest *
Destination
PO
Profile 101243MA (CONTAMINATED SOIL RGC(EXCLUDED FROM DAILY TONNAGE))
Generator NE-NAVALSTANEWPORT NAVAL STATION - NEWPORT

Carrier GLOBAL GLOBAL REMEDIATION SERVICES
Vehicle# SULLY938 Volume
Container
Driver GORDEN
Check#
Billing # 0000117
Gen EPA ID NOT REQUIRED

Grid

	Time	Scale	Operator	Inbound		
In	12/17/2008 14:51:13	Scale1	swashbur		Gross	107100 lb
Out	12/17/2008 14:51:13		swashbur		Tare	38220 lb
					Net	68880 lb
					Tons	34.44

Comments

Product		LD%	Qty	UOM	Rate	Tax	Amount	Origin
1	Cont Soil RCG-Tons	100	34.44	Tons				RI

Total Tax
Total Ticket

Driver's Signature

403WM

Massachusetts Department of Environmental Protection
Bureau of Waste Prevention

Material Shipping Record & Log

For the shipment of contaminated soil, urban fill, and dredge materials not subject to management under section 310 CMR 40.0035 nor manifesting under 310 CMR 30.000

#101293 MA

N/A
Tracking Number

Global Remediation R11

J. Load Information

Note:
Make additional copies of this page as necessary.

Load#: 1

Signature of transporter: Lly Brown
Receiving facility: Taunton
Date received:
Time received: 7:08
Date of shipment: 12-18-08
Time of shipment: 0545 AM
Truck/Tractor registration: MA 68776
Trailer registration: MA 76025
Load size (cubic yards/tons):

RECEIVED DEC 18 2008 By

Load#: 2

Signature of transporter: Lly Brown
Receiving facility:
Date received:
Time received: 10:25
Date of shipment: 12-18-08
Time of shipment:
Truck/Tractor registration: MA 68776
Trailer registration: MA 76025
Load size (cubic yards/tons): 26.36

RECEIVED DEC 18 2008 AM By

Load#: 3

Signature of transporter: Lly Brown
Receiving facility: Taunton
Date received:
Time received: 1:50
Date of shipment: 12-18-08
Time of shipment:
Truck/Tractor registration: MA 68776
Trailer registration: MA 76025
Load size (cubic yards/tons): 30.33

RECEIVED DEC 18 2008 PM By

K. Log Sheet Volume Information

Total volume this page (cubic yards/tons)

Total carried forward (cubic yards/tons)

Total carried forward and this page (cubic yards/tons)

Page 1 of 1

WASTE MANAGEMENT

Taunton Landfill
340 East Britannia St
Taunton, MA, 02780
Ph: 508-821-4444

Original
Ticket# 826894

Customer Name GLOBALRS Global Remediaton Se
Ticket Date 12/18/2008
Payment Type Credit Account
Manual Ticket#
Hauling Ticket#
Route
State Waste Code NONE
Manifest *
Destination
PO
Profile 101243MA (CONTAMINATED SOIL RGC(EXCLUDED FROM DAILY TONNAGE))
Generator NE-NAVALSTANEWPORT NAVAL STATION - NEWPORT

Carrier GLOBAL GLOBAL REMEDIATION SERVICES
Vehicle# R11 Volume
Container
Driver BILLY
Check#
Billing # 0000117
Gen EPA ID NOT REQUIRED

Grid

	Time	Scale	Operator	Inbound		
In	12/18/2008 07:08:47	Scale1	swashbur		Gross	99740 lb
Out	12/18/2008 07:08:47		swashbur		Tare	38020 lb
					Net	61720 lb
					Tons	30.86

Comments

Product		LD%	Qty	UOM	Rate	Tax	Amount	Origin
1	Cont Soil RCG-Tons	100	30.86	Tons				RI

Total Tax
Total Ticket

Driver's Signature

403WM

WASTE MANAGEMENT

Taunton Landfill
340 East Britannia St
Taunton, MA, 02780
Ph: 508-821-4444

Original
Ticket# 826727

Customer Name GLOBALRS Global Remediaton Se
Ticket Date 12/18/2008
Payment Type Credit Account
Manual Ticket#
Hauling Ticket#
Route
State Waste Code NONE
Manifest *
Destination
PO
Profile 101243MA (CONTAMINATED SOIL RGC(EXCLUDED FROM DAILY TONNAGE))
Generator NE-NAVALSTANEWPORT NAVAL STATION - NEWPORT

Carrier GLOBAL GLOBAL REMEDIATION SERVICES
Vehicle# R11 Volume
Container
Driver BILLY
Check#
Billing # 0000117
Gen EPA ID NOT REQUIRED
Grid

	Time	Scale	Operator	Inbound		
In	12/18/2008 10:25:51	Scale1	swashbur		Gross	90740 lb
Out	12/18/2008 10:25:51		swashbur		Tare	38020 lb
					Net	52720 lb
					Tons	26.36

Comments

Product	LD%	Qty	UOM	Rate	Tax	Amount	Origin
1 Cont Soil RCG-Tons	100	26.36	Tons				RI

Total Tax
Total Ticket

Driver's Signature

403WM

WASTE MANAGEMENT

Taunton Landfill
340 East Britannia St
Taunton, MA, 02780
Ph: 508-821-4444

Original
Ticket# 826766

Customer Name GLOBALRS Global Remediaton Se
Ticket Date 12/18/2008
Payment Type Credit Account
Manual Ticket#
Hauling Ticket#
Route
State Waste Code NONE
Manifest *
Destination
PO
Profile 101243MA (CONTAMINATED SOIL RGC(EXCLUDED FROM DAILY TONNAGE))
Generator NE-NAVALSTANEWPORT NAVAL STATION - NEWPORT

Carrier GLOBAL GLOBAL REMEDIATION SERVICES
Vehicle# R11 Volume
Container
Driver BILLY
Check#
Billing # 0000117
Gen EPA ID NOT REQUIRED
Grid

	Time	Scale	Operator	Inbound		
In	12/18/2008 13:50:15	Scale1	swashbur		Gross	98680 lb
Out	12/18/2008 13:50:15		swashbur		Tare	38020 lb
					Net	60660 lb
					Tons	30.33

Comments

	Product	LD%	Qty	UOM	Rate	Tax	Amount	Origin
1	Cont Soil RCG-Tons	100	30.33	Tons				RI

Total Tax
Total Ticket

Driver's Signature Lg Brown

403WM

#101243MA
Global - R8

Massachusetts Department of Environmental Protection
Bureau of Waste Prevention

Material Shipping Record & Log

For the shipment of contaminated soil, urban fill, and dredge materials not subject to management under section 310 CMR 40.0035 nor manifesting under 310 CMR 30.000

N/A
Tracking Number

J. Load Information

Note:
Make additional copies of this page as necessary.

Load#: 1

Signature of transporter: J. Allen
Receiving facility: Taunton
Date received: 12-18-08
Time received: 0630 7:39
Date of shipment: 0630
Time of shipment:
Truck/Tractor registration:
Trailer registration:
Load size (cubic yards/tons): 31.29

RECEIVED DEC 18 2008 By

Load#: 2

Signature of transporter: J. Allen
Receiving facility: Taunton
Date received: 12-18-08
Time received: 10:49
Date of shipment:
Time of shipment:
Truck/Tractor registration: 67514
Trailer registration:
Load size (cubic yards/tons): 34.20

RECEIVED DEC 18 2008 By

Load#: 3

Signature of transporter: J. Allen
Receiving facility: Taunton
Date received: 12-18-08
Time received: 2:12
Date of shipment:
Time of shipment:
Truck/Tractor registration: 67514
Trailer registration:
Load size (cubic yards/tons): 31.52

RECEIVED DEC 18 2008 By

K. Log Sheet Volume Information

Total volume this page (cubic yards/tons)

Total carried forward (cubic yards/tons)

Total carried forward and this page (cubic yards/tons)

Page 1 of 1

WASTE MANAGEMENT

Taunton Landfill
340 East Britannia St
Taunton, MA, 02780
Ph: 508-821-4444

Original
Ticket# 826698

Customer Name GLOBALRS Global Remediaton Se
Ticket Date 12/18/2008
Payment Type Credit Account
Manual Ticket#
Hauling Ticket#
Route
State Waste Code NONE
Manifest *
Destination
PO
Profile 101243MA (CONTAMINATED SOIL RGC(EXCLUDED FROM DAILY TONNAGE))
Generator NE-NAVALSTANEWPORT NAVAL STATION - NEWPORT

Carrier GLOBAL GLOBAL REMEDIATION SERVICES
Vehicle# globe r8 Volume
Container
Driver JIM
Check#
Billing # 0000117
Gen EPA ID NOT REQUIRED
Grid

	Time	Scale	Operator	Inbound		
In	12/18/2008 07:39:34	Scale1	swashbur		Gross	99800 lb
Out	12/18/2008 07:39:34		swashbur		Tare	37220 lb
					Net	62580 lb
					Tons	31.29

Comments

Product	LD%	Qty	UOM	Rate	Tax	Amount	Origin
1 Cont Soil RCG-Tons	100	31.29	Tons				RI

Total Tax
Total Ticket

Driver's Signature

403WM

WASTE MANAGEMENT

Taunton Landfill
340 East Britannia St
Taunton, MA, 02780
Ph: 508-821-4444

Original
Ticket# 826732

Customer Name GLOBALRS Global Remediaton Se
Ticket Date 12/18/2008
Payment Type Credit Account
Manual Ticket#
Hauling Ticket#
Route
State Waste Code NONE
Manifest *
Destination
PO
Profile 101243MA (CONTAMINATED SOIL RGC(EXCLUDED FROM DAILY TONNAGE))
Generator NE-NAVALSTANEWPORT NAVAL STATION - NEWPORT

Carrier GLOBAL GLOBAL REMEDIATION SERVICES
Vehicle# globe r8 Volume
Container
Driver JIM
Check#
Billing # 0000117
Gen EPA ID NOT REQUIRED
Grid

	Time	Scale	Operator	Inbound		
In	12/18/2008 10:49:23	Scale1	swashbur		Gross	105620 lb
Out	12/18/2008 10:49:23		swashbur		Tare	37220 lb
					Net	68400 lb
					Tons	34.20

Comments

Product	LD%	Qty	UOM	Rate	Tax	Amount	Origin
1 Cont Soil RCG-Tons	100	34.20	Tons				RI

Total Tax
Total Ticket

Driver's Signature

403WM

WASTE MANAGEMENT

Taunton Landfill
340 East Britannia St
Taunton, MA, 02780
Ph: 508-821-4444

Original
Ticket# 826774

Customer Name GLOBALRS Global Remediaton Se
Ticket Date 12/18/2008
Payment Type Credit Account
Manual Ticket#
Hauling Ticket#
Route
State Waste Code NONE
Manifest *
Destination
PO
Profile 101243MA (CONTAMINATED SOIL RGC(EXCLUDED FROM DAILY TONNAGE))
Generator NE-NAVALSTANEWPORT NAVAL STATION - NEWPORT

Carrier GLOBAL GLOBAL REMEDIATION SERVICES
Vehicle# globe r8 Volume
Container
Driver JIM
Check#
Billing # 0000117
Gen EPA ID NOT REQUIRED

Grid

	Time	Scale	Operator	Inbound		
In	12/18/2008 14:13:02	Scale1	swashbur		Gross	100260 lb
Out	12/18/2008 14:13:02		swashbur		Tare	37220 lb
					Net	63040 lb
					Tons	31.52

Comments

	Product	LD%	Qty	UOM	Rate	Tax	Amount	Origin
1	Cont Soil RCG-Tons	100	31.52	Tons				RI

Total Tax
Total Ticket

Driver's Signature

403WM

#101243 MA
GLOBAL G-6

Massachusetts Department of Environmental Protection
Bureau of Waste Prevention

Material Shipping Record & Log

For the shipment of contaminated soil, urban fill, and dredge materials not subject to management under section 310 CMR 40.0035 nor manifesting under 310 CMR 30.000

N/A
Tracking Number

J. Load Information

Note:
Make additional copies of this page as necessary.

Load#: 1

Signature of transporter: Ron A Coll
Date received: 12-18-08
Time received: 7.12
Truck/Tractor registration: L74-730
Load size (cubic yards/tons): 24.15

Receiving facility: Taunton
Date of shipment: DEC 18 2008
Time of shipment: 5.45 AM
Trailer registration:
By: [illegible]
RECEIVED

Load#: 2

Signature of transporter: Ron A Coll
Date received: 12-18-08
Time received: 10:22
Truck/Tractor registration: L74-730
Load size (cubic yards/tons): 24.40

Receiving facility: Taunton
Date of shipment: DEC 18 2008
Time of shipment:
Trailer registration:
By: [illegible]
RECEIVED

Load#: 3

Signature of transporter: Ron A Coll
Date received: 12-18-08
Time received: 1:52
Truck/Tractor registration: L74-730
Load size (cubic yards/tons): 24.58

Receiving facility: Taunton
Date of shipment: DEC 18 2008
Time of shipment:
Trailer registration:
By: [illegible]
RECEIVED

K. Log Sheet Volume Information

Total volume this page (cubic yards/tons)

Total carried forward (cubic yards/tons)

Total carried forward and this page (cubic yards/tons)

Page 1 of 1

WASTE MANAGEMENT

Taunton Landfill
340 East Britannia St
Taunton, MA, 02780
Ph: 508-821-4444

Original
Ticket# 026695

Customer Name GLOBALRS Global Remediaton Se
Ticket Date 12/18/2008
Payment Type Credit Account
Manual Ticket#
Hauling Ticket#
Route
State Waste Code NONE
Manifest *
Destination
PO
Profile 101243MA (CONTAMINATED SOIL RGC(EXCLUDED FROM DAILY TONNAGE))
Generator NE-NAVALSTANEWPORT NAVAL STATION - NEWPORT

Carrier GLOBAL GLOBAL REMEDIATION SERVICES
Vehicle# G6 Volume
Container
Driver BOB
Check#
Billing # 0000117
Gen EPA ID NOT REQUIRED

Grid

	Time	Scale	Operator	Inbound		
In	12/18/2008 07:12:05	Scale1	swashbur		Gross	77960 lb
Out	12/18/2008 07:12:05		swashbur		Tare	29660 lb
					Net	48300 lb
					Tons	24.15

Comments

Product	LD%	Qty	UOM	Rate	Tax	Amount	Origin
1 Cont Soil RCG-Tons	100	24.15	Tons				RI

Total Tax
Total Ticket

Driver's Signature

403WM

WASTE MANAGEMENT

Taunton Landfill
340 East Britannia St
Taunton, MA, 02780
Ph: 508-821-4444

Original
Ticket# 826725

Customer Name GLOBALRS Global Remediaton Se
Ticket Date 12/18/2008
Payment Type Credit Account
Manual Ticket#
Hauling Ticket#
Route
State Waste Code NONE
Manifest *
Destination
PO
Profile 101243MA (CONTAMINATED SOIL RGC(EXCLUDED FROM DAILY TONNAGE))
Generator NE-NAVALSTANEWPORT NAVAL STATION - NEWPORT

Carrier GLOBAL GLOBAL REMEDIATION SERVICES
Vehicle# G6 Volume
Container
Driver BOB
Check#
Billing # 0000117
Gen EPA ID NOT REQUIRED

Grid

	Time	Scale	Operator	Inbound		
In	12/18/2008 10:22:40	Scale1	swashbur		Gross	78460 lb
Out	12/18/2008 10:22:40		swashbur		Tare	29660 lb
					Net	48800 lb
					Tons	24.40

Comments

	Product	LD%	Qty	UOM	Rate	Tax	Amount	Origin
1	Cont Soil RCG-Tons	100	24.40	Tons				RI

Total Tax
Total Ticket

Driver's Signature

WASTE MANAGEMENT

Taunton Landfill
340 East Britannia St
Taunton, MA, 02780
Ph: 508-821-4444

Original
Ticket# 826767

Customer Name GLOBALRS Global Remediaton Se
Ticket Date 12/18/2008
Payment Type Credit Account
Manual Ticket#
Hauling Ticket#
Route
State Waste Code NONE
Manifest *
Destination
PO
Profile 101243MA (CONTAMINATED SOIL RGC(EXCLUDED FROM DAILY TONNAGE))
Generator NE-NAVALSTANEWPORT NAVAL STATION - NEWPORT

Carrier GLOBAL GLOBAL REMEDIATION SERVICES
Vehicle# G6 Volume
Container
Driver BOB
Check#
Billing # 0000117
Gen EPA ID NOT REQUIRED
Grid

	Time	Scale	Operator	Inbound		
In	12/18/2008 13:52:39	Scale1	swashbur		Gross	78820 lb
Out	12/18/2008 13:52:39		swashbur		Tare	29660 lb
					Net	49160 lb
					Tons	24.58

Comments

	Product	LD%	Qty	UOM	Rate	Tax	Amount	Origin
1	Cont Soil RCG-Tons	100	24.58	Tons				RI

Total Tax
Total Ticket

Driver's Signature

403WM

#101243MA

Massachusetts Department of Environmental Protection
Bureau of Waste Prevention

Material Shipping Record & Log

For the shipment of contaminated soil, urban fill, and dredge materials not subject to management under section 310 CMR 40.0035 nor manifesting under 310 CMR 30.000

Cimildoro #7

N/A
Tracking Number

J. Load Information

Note:
Make additional copies of this page as necessary.

Load#: 1

Signature of transporter: Joe Cimildoro
Receiving facility: Taunton
Date received: 12-18-08
Time received: 7:04
Date of shipment: 12-18-08
Time of shipment:
Truck/Tractor registration: M36893
Trailer registration: 10009
Load size (cubic yards/tons): 30.86

RECEIVED DEC 18 2008 By

Load#: 2

Signature of transporter: Joe Cimildoro
Receiving facility: Taunton
Date received: 12-18-08
Time received: 10:02
Date of shipment: 12-18-08
Time of shipment:
Truck/Tractor registration: M36893
Trailer registration: 10009
Load size (cubic yards/tons): 32.21

RECEIVED DEC 18 2008 By

Load#: 3

Signature of transporter: Joe Cimildoro
Receiving facility: Taunton
Date received: 12-18-08
Time received: 1:28
Date of shipment: 12-18-08
Time of shipment:
Truck/Tractor registration: M36893
Trailer registration: 10009
Load size (cubic yards/tons): 31.21

RECEIVED DEC 18 2008 By

K. Log Sheet Volume Information

Total volume this page (cubic yards/tons)

Total carried forward (cubic yards/tons)

Total carried forward and this page (cubic yards/tons)

Page 1 of 1

WASTE MANAGEMENT

Taunton Landfill
340 East Britannia St
Taunton, MA, 02780
Ph: 508-821-4444

Original
Ticket# 826692

Customer Name GLOBALRS Global Remediaton Se
Ticket Date 12/18/2008
Payment Type Credit Account
Manual Ticket#
Hauling Ticket#
Route
State Waste Code NONE
Manifest *
Destination
PO
Profile 101243MA (CONTAMINATED SOIL RGC(EXCLUDED FROM DAILY TONNAGE))
Generator NE-NAVALSTANEWPORT NAVAL STATION - NEWPORT

Carrier CIMILDORO TRAILER
Vehicle# 1 Volume
Container
Driver JOE
Check#
Billing # 0000117
Gen EPA ID NOT REQUIRED

Grid

	Time	Scale	Operator	Inbound		
In	12/18/2008 07:04:25	Scale1	swashbur		Gross	97160 lb
Out	12/18/2008 07:04:25		swashbur		Tare	35440 lb
					Net	61720 lb
					Tons	30.86

Comments

Product	LD%	Qty	UOM	Rate	Tax	Amount	Origin
1 Cont Soil RCG-Tons	100	30.86	Tons				RI

Joe C.

Total Tax
Total Ticket

Driver's Signature

403WM

AHW

WASTE MANAGEMENT

Taunton Landfill
340 East Britannia St
Taunton, MA, 02780
Ph: 508-821-4444

Original
Ticket# 826719

Customer Name GLOBALRS Global Remediaton Se
Ticket Date 12/18/2008
Payment Type Credit Account
Manual Ticket#
Hauling Ticket#
Route
State Waste Code NONE
Manifest *
Destination
PO
Profile 101243MA (CONTAMINATED SOIL RGC(EXCLUDED FROM DAILY TONNAGE))
Generator NE-NAVALSTANEWPORT NAVAL STATION - NEWPORT

Carrier CIMILDORO TRAILER
Vehicle# 1
Volume
Container
Driver JOE
Check#
Billing # 0000117
Gen EPA ID NOT REQUIRED

Grid

	Time	Scale	Operator	Inbound		
In	12/18/2008 10:02:24	Scale1	swashbur		Gross	99860 lb
Out	12/18/2008 10:02:24		swashbur		Tare	35440 lb
					Net	64420 lb
					Tons	32.21

Comments

Product	LD%	Qty	UOM	Rate	Tax	Amount	Origin
1 Cont Soil RCG-Tons	100	32.21	Tons				RI

Total Tax
Total Ticket

Driver's Signature

403WM

WASTE MANAGEMENT

Taunton Landfill
340 East Britannia St
Taunton, MA, 02780
Ph: 508-821-4444

Original
Ticket# 826761

Customer Name GLOBALRS Global Remediaton Se
Ticket Date 12/18/2008
Payment Type Credit Account
Manual Ticket#
Hauling Ticket#
Route
State Waste Code NONE
Manifest *
Destination
PO
Profile 101243MA (CONTAMINATED SOIL RGC(EXCLUDED FROM DAILY TONNAGE))
Generator NE-NAVALSTANEWPORT NAVAL STATION - NEWPORT

Carrier CIMILDORD TRAILER
Vehicle# 1 Volume
Container
Driver JOE
Check#
Billing # 0000117
Gen EPA ID NOT REQUIRED
Grid

	Time	Scale	Operator	Inbound		
In	12/18/2008 13:28:24	Scale1	swashbur		Gross	97860 lb
Out	12/18/2008 13:28:24		swashbur		Tare	35440 lb
					Net	62420 lb
					Tons	31.21

Comments

Product	LD%	Qty	UOM	Rate	Tax	Amount	Origin
1 Cont Soil RCG-Tons	100	31.21	Tons				RI

Joe C,

Total Tax
Total Ticket

Driver's Signature

403WM

Cimildoro 3 #101243 MA

Massachusetts Department of Environmental Protection
Bureau of Waste Prevention

Material Shipping Record & Log

For the shipment of contaminated soil, urban fill, and dredge materials not subject to management under section 310 CMR 40.0035 nor manifesting under 310 CMR 30.000

N/A
Tracking Number

Mike

J. Load Information

Note:
Make additional copies of this page as necessary.

Load#: 1

Signature of transporter: Mike Cimildoro
Date received: 12-18-08 Time received: 7:06
Truck/Tractor registration: 119-121 MA
Load size (cubic yards/tons): 25.00

Receiving facility: TAUNTON
Date of shipment: Time of shipment:
Trailer registration:
RECEIVED DEC 18 2008 By

Load#: 2

Signature of transporter: Mike Cimildoro
Date received: 12-18-08 Time received: 10:04
Truck/Tractor registration: 119-121 MA
Load size (cubic yards/tons): 21.44

Receiving facility: TAUNTON
Date of shipment: Time of shipment:
Trailer registration:
RECEIVED DEC 18 2008 By

Load#: 3

Signature of transporter: Mike Cimildoro
Date received: 12-18-08 Time received: 1:30
Truck/Tractor registration: 119-121 MA
Load size (cubic yards/tons): 23.75

Receiving facility: TAUNTON
Date of shipment: Time of shipment:
Trailer registration:
RECEIVED DEC 18 2008 By

K. Log Sheet Volume Information

Total volume this page (cubic yards/tons)

Total carried forward (cubic yards/tons)

Total carried forward and this page (cubic yards/tons)

Page 1 of 1

WASTE MANAGEMENT

Taunton Landfill
340 East Britannia St
Taunton, MA, 02780
Ph: 508-821-4444

Original
Ticket# 826693

Customer Name GLOBALRS Global Remediaton Se
Ticket Date 12/18/2008
Payment Type Credit Account
Manual Ticket#
Hauling Ticket#
Route
State Waste Code NONE
Manifest *
Destination
PO
Profile 101243MA (CONTAMINATED SOIL RGC(EXCLUDED FROM DAILY TONNAGE))
Generator NE-NAVALSTANEWPORT NAVAL STATION - NEWPORT

Carrier CIMILDORO TRAILER
Vehicle# 3
Volume
Container
Driver
Check#
Billing # 0000117
Gen EPA ID NOT REQUIRED

Grid

	Time	Scale	Operator	Inbound		
In	12/18/2008 07:06:34	Scale1	swashbur		Gross	79020 lb
Out	12/18/2008 07:14:48	Scale1	swashbur		Tare	29020 lb
					Net	50000 lb
					Tons	25.00

Comments

	Product	LD%	Qty	UOM	Rate	Tax	Amount	Origin
1	Cont Soil RCG-Tons	100	25.00	Tons				RI

Total Tax
Total Ticket

Driver's Signature

403WM

WASTE MANAGEMENT

Taunton Landfill
340 East Britannia St
Taunton, MA, 02780
Ph: 508-821-4444

Original
Ticket# 826720

Customer Name GLOBALRS Global Remediaton Se
Ticket Date 12/18/2008
Payment Type Credit Account
Manual Ticket#
Hauling Ticket#
Route
State Waste Code NONE
Manifest *
Destination
PO
Profile 101243MA (CONTAMINATED SOIL RGC(EXCLUDED FROM DAILY TONNAGE))
Generator NE-NAVALSTANEWPORT NAVAL STATION - NEWPORT

Carrier CIMILDORO TRAILER
Vehicle# 3
Volume
Container
Driver MIKE
Check#
Billing # 0000117
Gen EPA ID NOT REQUIRED

Grid

	Time	Scale	Operator	Inbound		
In	12/18/2008 10:04:22	Scale1	swashbur		Gross	71900 lb
Out	12/18/2008 10:04:22		swashbur		Tare	29020 lb
					Net	42880 lb
					Tons	21.44

Comments

Product	LD%	Qty	UOM	Rate	Tax	Amount	Origin
1 Cont Soil RCG-Tons	100	21.44	Tons				RI

Total Tax
Total Ticket

Driver's Signature

403WM

WASTE MANAGEMENT

Taunton Landfill
340 East Britannia St
Taunton, MA, 02780
Ph: 508-821-4444

Original
Ticket# 926762

Customer Name GLOBALRS Global Remediaton Se
Ticket Date 12/18/2008
Payment Type Credit Account
Manual Ticket#
Hauling Ticket#
Route
State Waste Code NONE
Manifest *
Destination
PO
Profile 101243MA (CONTAMINATED SOIL RGC(EXCLUDED FROM DAILY TONNAGE))
Generator NE-NAVALSTANEWPORT NAVAL STATION - NEWPORT

Carrier CIMILDORO TRAILER
Vehicle# 3 Volume
Container
Driver MIKE
Check#
Billing # 0000117
Gen EPA ID NOT REQUIRED
Grid

	Time	Scale	Operator	Inbound		
In	12/18/2008 13:30:23	Scale1	swashbur		Gross	76520 lb
Out	12/18/2008 13:30:23		swashbur		Tare	29020 lb
					Net	47500 lb
					Tons	23.75

Comments

Product	LD%	Qty	UOM	Rate	Tax	Amount	Origin
1 Cont Soil RCG-Tons	100	23.75	Tons				RI

Total Tax
Total Ticket

Driver's Signature

403WM

#101243 MA

Massachusetts Department of Environmental Protection
Bureau of Waste Prevention

Material Shipping Record & Log

For the shipment of contaminated soil, urban fill, and dredge materials not subject to management under section 310 CMR 40.0035 nor manifesting under 310 CMR 30.000

N/A
Tracking Number 338

J. Load Information

Note:
Make additional copies of this page as necessary.

Load#: 1

Signature of transporter

Receiving facility: Taunton

Date received: 12-18-08 Time received: 7:31

Date of shipment: DEC 18 2008 Time of shipment:

Truck/Tractor registration: 23030 MA55

Trailer registration: 39539 MA55

By

Load size (cubic yards/tons): 32.40

RECEIVED

Load#: 2

Signature of transporter

Receiving facility: Taunton

Date received: 12-18-08 Time received: 10:41

Date of shipment: DEC 18 2008 Time of shipment:

Truck/Tractor registration: 23030 MA55

Trailer registration: 39539 MA55

By

Load size (cubic yards/tons): 35.06

RECEIVED

Load#: 3

Signature of transporter

Receiving facility: Taunton

Date received: 12-18-08 Time received: 2:23

Date of shipment: DEC 18 2008 Time of shipment

Truck/Tractor registration: 23030 MA55

Trailer registration: 39539 MA55

By

Load size (cubic yards/tons): 30.72

RECEIVED

K. Log Sheet Volume Information

Total volume this page (cubic yards/tons)

Total carried forward (cubic yards/tons)

Total carried forward and this page (cubic yards/tons)

Page 1 of 1

WASTE MANAGEMENT

Taunton Landfill
340 East Britannia St
Taunton, MA, 02780
Ph: 508-821-4444

Original
Ticket# 826697

Customer Name GLOBALRS Global Remediaton Se
Ticket Date 12/18/2008
Payment Type Credit Account
Manual Ticket#
Hauling Ticket#
Route
State Waste Code NONE
Manifest *
Destination
PO
Profile 101243MA (CONTAMINATED SOIL RGC(EXCLUDED FROM DAILY TONNAGE))
Generator NE-NAVALSTANEWPORT NAVAL STATION - NEWPORT

Carrier GLOBAL GLOBAL REMEDIATION SERVICES
Vehicle# SULLY938 Volume
Container
Driver GORDEN
Check#
Billing # 0000117
Gen EPA ID NOT REQUIRED

Grid

	Time	Scale	Operator	Inbound		
In	12/18/2008 07:37:01	Scale1	swashbur		Gross	103020 lb
Out	12/18/2008 07:37:01		swashbur		Tare	38220 lb
					Net	64800 lb
					Tons	32.40

Comments

	Product	LD%	Qty	UOM	Rate	Tax	Amount	Origin
1	Cont Soil RCG-Tons	100	32.40	Tons				RI

Total Tax
Total Ticket

Driver's Signature

403WM

WASTE MANAGEMENT

Taunton Landfill
340 East Britannia St
Taunton, MA, 02780
Ph: 508-821-4444

Original
Ticket# 826729

Customer Name GLOBALRS Global Remediaton Se
Ticket Date 12/18/2008
Payment Type Credit Account
Manual Ticket#
Hauling Ticket#
Route
State Waste Code NONE
Manifest *
Destination
PO
Profile 101243MA (CONTAMINATED SOIL RGC(EXCLUDED FROM DAILY TONNAGE))
Generator NE-NAVALSTANEWPORT NAVAL STATION - NEWPORT

Carrier GLOBAL GLOBAL REMEDIATION SERVICES
Vehicle# SULLY938 Volume
Container
Driver GORDEN
Check#
Billing # 0000117
Gen EPA ID NOT REQUIRED

Grid

	Time	Scale	Operator	Inbound		
In	12/18/2008 10:40:12	Scale1	swashbur		Gross	108340 lb
Out	12/18/2008 10:40:12		swashbur		Tare	38220 lb
					Net	70120 lb
					Tons	35.06

Comments

	Product	LD%	Qty	UOM	Rate	Tax	Amount	Origin
1	Cont Soil RCG-Tons	100	35.06	Tons				RI

Total Tax
Total Ticket

Driver's Signature

403WM

WASTE MANAGEMENT

Taunton Landfill
340 East Britannia St
Taunton, MA, 02780
Ph: 508-821-4444

Original
Ticket# 826777

Customer Name GLOBALRS Global Remediaton Se
Ticket Date 12/18/2008
Payment Type Credit Account
Manual Ticket#
Hauling Ticket#
Route
State Waste Code NONE
Manifest *
Destination
PO
Profile 101243MA (CONTAMINATED SOIL RGC(EXCLUDED FROM DAILY TONNAGE))
Generator NE-NAVALSTANEWPORT NAVAL STATION - NEWPORT

Carrier GLOBAL GLOBAL REMEDIATION SERVICES
Vehicle# SULLY938 Volume
Container
Driver GORDEN
Check#
Billing # 0000117
Gen EPA ID NOT REQUIRED

Grid

	Time	Scale	Operator	Inbound		
In	12/18/2008 14:23:19	Scale1	swashbur		Gross	99660 lb
Out	12/18/2008 14:23:19		swashbur		Tare	38220 lb
					Net	61440 lb
					Tons	30.72

Comments

	Product	LD%	Qty	UOM	Rate	Tax	Amount	Origin
1	Cont Soil RCG-Tons	100	30.72	Tons				RI

Total Tax
Total Ticket

Driver's Signature

403WM

Massachusetts Department of Environmental Protection
Bureau of Waste Prevention

Material Shipping Record & Log

For the shipment of contaminated soil, urban fill, and dredge materials not subject to management under section 310 CMR 40.0035 nor manifesting under 310 CMR 30.000

#101243 MA

N/A
Tracking Number

Global Remediation R11

J. Load Information

Note: Make additional copies of this page as necessary.

Load#: 1

Signature of transporter: Wy Brown
Receiving facility: Taunton
Date received:
Time received: 7:08
Date of shipment: 12-14-08
Time of shipment: AM
Truck/Tractor registration: MA 68776
Trailer registration: MA 76025
Load size (cubic yards/tons): 32.91

RECEIVED DEC 19 2008 By

Load#: 2

Signature of transporter: Wy Brown
Receiving facility: Taunton
Date received:
Time received: 10:08
Date of shipment: 12-14-08
Time of shipment: AM
Truck/Tractor registration: MA 68776
Trailer registration: MA 76025
Load size (cubic yards/tons): 29.28

RECEIVED DEC 19 2008 By

Load#: 3

Signature of transporter: Wy Brown
Receiving facility: Taunton
Date received:
Time received: 1:22
Date of shipment: 12-14-08
Time of shipment: PM
Truck/Tractor registration: MA 68776
Trailer registration: MA 76025
Load size (cubic yards/tons): 30.96

RECEIVED DEC 19 2008 By

K. Log Sheet Volume Information

Total volume this page (cubic yards/tons)

Total carried forward (cubic yards/tons)

Total carried forward and this page (cubic yards/tons)

Page 1 of 1

WASTE MANAGEMENT

Taunton Landfill
340 East Britannia St
Taunton, MA, 02780
Ph: 508-821-4444

Original
Ticket# 826805

Customer Name GLOBALRG Global Remediaton Se
Ticket Date 12/19/2008
Payment Type Credit Account
Manual Ticket#
Hauling Ticket#
Route
State Waste Code NONE
Manifest *
Destination
PO

Carrier GLOBAL GLOBAL REMEDIATION SERVICES
Vehicle# R11 Volume
Container
Driver BILLY
Check#
Billing # 0000117
Gen EPA ID NOT REQUIRED

Grid

Profile 101243MA (CONTAMINATED SOIL RGC(EXCLUDED FROM DAILY TONNAGE))
Generator NE-NAVALSTANEWPORT NAVAL STATION - NEWPORT

	Time	Scale	Operator	Inbound		
In	12/19/2008 07:08:14	Scale1	swashbur		Gross	103840 lb
Out	12/19/2008 07:08:14		swashbur		Tare	38020 lb
					Net	65820 lb
					Tons	32.91

Comments

Product	LD%	Qty	UOM	Rate	Tax	Amount	Origin
1 Cont Soil RCG-Tons	100	32.91	Tons				RI

Total Tax
Total Ticket

Driver's Signature Billy Brown

403WM

WASTE MANAGEMENT

Taunton Landfill
340 East Britannia St
Taunton, MA, 02780
Ph: 508-821-4444

Original
Ticket# 826841

Customer Name GLOBALRS Global Remediaton Se
Ticket Date 12/19/2008
Payment Type Credit Account
Manual Ticket#
Hauling Ticket#
Route
State Waste Code NONE
Manifest *
Destination
PO
Profile 101243MA (CONTAMINATED SOIL RGC(EXCLUDED FROM DAILY TONNAGE))
Generator NE-NAVALSTANEWPORT NAVAL STATION - NEWPORT

Carrier GLOBAL GLOBAL REMEDIATION SERVICES
Vehicle# R11 Volume
Container
Driver BILLY
Check#
Billing # 0000117
Gen EPA ID NOT REQUIRED
Grid

	Time	Scale	Operator	Inbound		
In	12/19/2008 10:08:14	Scale1	swashbur		Gross	96580 lb
Out	12/19/2008 10:08:14		swashbur		Tare	38020 lb
					Net	58560 lb
					Tons	29.28

Comments

	Product	LD%	Qty	UOM	Rate	Tax	Amount	Origin
1	Cont Soil RCG-Tons	100	29.28	Tons				RI

Total Tax
Total Ticket

Driver's Signature

403WM

WASTE MANAGEMENT

Taunton Landfill
340 East Britannia St
Taunton, MA, 02780
Ph: 508-821-4444

Original
Ticket# 826894

Customer Name GLOBALRS Global Remediaton Se
Ticket Date 12/19/2008
Payment Type Credit Account
Manual Ticket#
Hauling Ticket#
Route
State Waste Code NONE
Manifest *
Destination
PO
Profile 101243MA (CONTAMINATED SOIL RGC(EXCLUDED FROM DAILY TONNAGE))
Generator NE-NAVALSTANEWPORT NAVAL STATION - NEWPORT

Carrier GLOBAL GLOBAL REMEDIATION SERVICES
Vehicle# R11 Volume
Container
Driver BILLY
Check#
Billing # 0000117
Gen EPA ID NOT REQUIRED

Grid

	Time	Scale	Operator	Inbound		
In	12/19/2008 13:22:24	Scale1	swashbur		Gross	99940 lb
Out	12/19/2008 13:22:24		swashbur		Tare	38020 lb
					Net	61920 lb
					Tons	30.96

Comments

Product	LD%	Qty	UOM	Rate	Tax	Amount	Origin
1 Cont Soil RCG-Tons	100	30.96	Tons				RI

Total Tax
Total Ticket

Driver's Signature

403WM

#101243 MA

Massachusetts Department of Environmental Protection
Bureau of Waste Prevention

Material Shipping Record & Log

For the shipment of contaminated soil, urban fill, and dredge materials not subject to management under section 310 CMR 40.0035 nor manifesting under 310 CMR 30.000

N/A
Tracking Number

Global R8

J. Load Information

Note:
Make additional copies of this page as necessary.

Load#: 1

J. Martin
Signature of transporter

Taunton
Receiving facility

12-19-08
Date received

0630
Time received

DECEIVED DEC 19 2008
Date of shipment

Time of shipment

67514
Truck/Tractor registration

Trailer registration

By

26.70
Load size (cubic yards/tons)

Load#: 2

J. Martin
Signature of transporter

Taunton
Receiving facility

12-19-08
Date received

10:44
Time received

RECEIVED DEC 19 2008
Date of shipment

Time of shipment

67514
Truck/Tractor registration

Trailer registration

By

25.45
Load size (cubic yards/tons)

Load#: _____

Signature of transporter

Receiving facility

Date received

Time received

Date of shipment

Time of shipment

Truck/Tractor registration

Trailer registration

Load size (cubic yards/tons)

K. Log Sheet Volume Information

Total volume this page (cubic yards/tons)

Total carried forward (cubic yards/tons)

Total carried forward and this page (cubic yards/tons)

Page 1 of 1

WASTE MANAGEMENT

Taunton Landfill
340 East Britannia St
Taunton, MA, 02780
Ph: 508-821-4444

Original
Ticket# 826812

Customer Name GLOBALRS Global Remediaton Se
Ticket Date 12/19/2008
Payment Type Credit Account
Manual Ticket#
Hauling Ticket#
Route
State Waste Code NONE
Manifest *
Destination
PO
Profile 101243MA (CONTAMINATED SOIL RGC(EXCLUDED FROM DAILY TONNAGE))
Generator NE-NAVALSTANEWPORT NAVAL STATION - NEWPORT

Carrier GLOBAL GLOBAL REMEDIATION SERVICES
Vehicle# globe r8 Volume
Container
Driver JIM
Check#
Billing # 0000117
Gen EPA ID NOT REQUIRED
Grid

	Time	Scale	Operator	Inbound		
In	12/19/2008 07:44:22	Scale1	swashbur		Gross	90620 lb
Out	12/19/2008 07:44:22		swashbur		Tare	37220 lb
					Net	53400 lb
					Tons	26.70

Comments

Product	LD%	Qty	UOM	Rate	Tax	Amount	Origin
1 Cont Soil RCG-Tons	100	26.70	Tons				RI

Total Tax
Total Ticket

Driver's Signature

403WM

WASTE MANAGEMENT

Taunton Landfill
340 East Britannia St
Taunton, MA, 02780
Ph: 508-821-4444

Original
Ticket# 826856

Customer Name GLOBALRS Global Remediaton Se
Ticket Date 12/19/2008
Payment Type Credit Account
Manual Ticket#
Hauling Ticket#
Route
State Waste Code NONE
Manifest *
Destination
PO
Profile 101243MA (CONTAMINATED SOIL RGC(EXCLUDED FROM DAILY TONNAGE))
Generator NE-NAVALSTANEWPORT NAVAL STATION - NEWPORT

Carrier GLOBAL GLOBAL REMEDIATION SERVICES
Vehicle# globe r8 Volume
Container
Driver JIM
Check#
Billing # 0000117
Gen EPA ID NOT REQUIRED

Grid

	Time	Scale	Operator	Inbound		
In	12/19/2008 10:44:35	Scale1	swashbur		Gross	88120 lb
Out	12/19/2008 10:44:35		swashbur		Tare	37220 lb
					Net	50900 lb
					Tons	25.45

Comments

	Product	LD%	Qty	UOM	Rate	Tax	Amount	Origin
1	Cont Soil RCG-Tons	100	25.45	Tons				RI

Total Tax
Total Ticket

Driver's Signature

403WM

#101243MA
GLOBAL G-6

Massachusetts Department of Environmental Protection
Bureau of Waste Prevention

Material Shipping Record & Log

For the shipment of contaminated soil, urban fill, and dredge materials not subject to management under section 310 CMR 40.0035 nor manifesting under 310 CMR 30.000

N/A
Tracking Number

J. Load Information

Note: Make additional copies of this page as necessary.

Load#: 1

Signature of transporter: R w A Colli

Date received: 12-19-08 Time received: 7:11

Truck/Tractor registration: L74-730

Load size (cubic yards/tons): 25.82

Receiving facility: Taunton

Date of shipment: Time of shipment: 8:45 AM

Trailer registration:

By:

RECEIVED DEC 19 2008

Load#: 2

Signature of transporter: R w A Colli

Date received: 12-19-08 Time received: 10:11

Truck/Tractor registration: L74-730

Load size (cubic yards/tons): 24.23

Receiving facility: Taunton

Date of shipment: Time of shipment:

Trailer registration:

By:

RECEIVED DEC 19 2008

Load#: 3

Signature of transporter: R A

Date received: 12-19-08 Time received:

Truck/Tractor registration: L74-730

Load size (cubic yards/tons):

Receiving facility:

Date of shipment: Time of shipment:

Trailer registration:

K. Log Sheet Volume Information

Total volume this page (cubic yards/tons):

Total carried forward (cubic yards/tons):

Total carried forward and this page (cubic yards/tons):

Page 1 of 1

WASTE MANAGEMENT

Taunton Landfill
340 East Britannia St
Taunton, MA, 02780
Ph: 508-821-4444

Original
Ticket# 826806

Customer Name GLOBALRS Global Remediaton Se
Ticket Date 12/19/2008
Payment Type Credit Account
Manual Ticket#
Hauling Ticket#
Route
State Waste Code NONE
Manifest *
Destination
PO
Profile 101243MA (CONTAMINATED SOIL RGC(EXCLUDED FROM DAILY TONNAGE))
Generator NE-NAVALSTANEWPORT NAVAL STATION - NEWPORT

Carrier GLOBAL GLOBAL REMEDIATION SERVICES
Vehicle# G6 Volume
Container
Driver BOB
Check#
Billing # 0000117
Gen EPA ID NOT REQUIRED

Grid

	Time	Scale	Operator	Inbound		
In	12/19/2008 07:10:53	Scale1	swashbur		Gross	81300 lb
Out	12/19/2008 07:10:53		swashbur		Tare	29660 lb
					Net	51640 lb
					Tons	25.82

Comments

	Product	LD%	Qty	UOM	Rate	Tax	Amount	Origin
1	Cont Soil RCG-Tons	100	25.82	Tons				RI

Total Tax
Total Ticket

Driver's Signature

403WM

WASTE MANAGEMENT

Taunton Landfill
340 East Britannia St
Taunton, MA, 02780
Ph: 508-821-4444

Original
Ticket# 826842

Customer Name GLOBALRS Global Remediaton Se
Ticket Date 12/19/2008
Payment Type Credit Account
Manual Ticket#
Hauling Ticket#
Route
State Waste Code NONE
Manifest *
Destination
PO
Profile 101243MA (CONTAMINATED SOIL RGC(EXCLUDED FROM DAILY TONNAGE))
Generator NE-NAVALSTANEWPORT NAVAL STATION - NEWPORT

Carrier GLOBAL GLOBAL REMEDIATION SERVICES
Vehicle# G6 Volume
Container
Driver BOB
Check#
Billing # 0000117
Gen EPA ID NOT REQUIRED
Grid

	Time	Scale	Operator	Inbound		
In	12/19/2008 10:10:56	Scale1	swashbur		Gross	78120 lb
Out	12/19/2008 10:10:56		swashbur		Tare	29660 lb
					Net	48460 lb
					Tons	24.23

Comments

Product	LD%	Qty	UOM	Rate	Tax	Amount	Origin
1 Cont Soil RCG-Tons	100	24.23	Tons				RI

Total Tax
Total Ticket

Driver's Signature

403WM

WASTE MANAGEMENT

Taunton Landfill
340 East Britannia St
Taunton, MA, 02780
Ph: 508-821-4444

Original
Ticket# 826892

Customer Name GLOBALRS Global Remediaton Se
Ticket Date 12/19/2008
Payment Type Credit Account
Manual Ticket#
Hauling Ticket#
Route
State Waste Code NONE
Manifest *
Destination
PO
Profile 101243MA (CONTAMINATED SOIL RGC(EXCLUDED FROM DAILY TONNAGE))
Generator NE-NAVALSTANEWPORT NAVAL STATION - NEWPORT

Carrier GLOBAL GLOBAL REMEDIATION SERVICES
Vehicle# 66 Volume
Container
Driver BOB
Check#
Billing # 0000117
Gen EPA ID NOT REQUIRED
Grid

	Time	Scale	Operator	Inbound		
In	12/19/2008 13:10:00	Scale1	swashbur		Gross	78040 lb
Out	12/19/2008 13:10:00		swashbur		Tare	29660 lb
					Net	48380 lb
					Tons	24.19

Comments

	Product	LD%	Qty	UOM	Rate	Tax	Amount	Origin
1	Cont Soil RCG-Tons	100	24.19	Tons				RI

Total Tax
Total Ticket

Driver's Signature

403WM

#101243 MA

Massachusetts Department of Environmental Protection
Bureau of Waste Prevention

Material Shipping Record & Log

For the shipment of contaminated soil, urban fill, and dredge materials not subject to management under section 310 CMR 40.0035 nor manifesting under 310 CMR 30.000

N/A
Tracking Number

Cimildoro #2

J. Load Information

Note:
Make additional copies of this page as necessary.

Load#:

Tony Cimildoro
Signature of transporter

12-19-08
Date received

7:13
Time received

F45-230
Truck/Tractor registration

31.51
Load size (cubic yards/tons)

RECEIVED DEC 19 2008 By

Taunton
Receiving facility

Date of shipment

Time of shipment

Trailer registration

Load#:

Tony Cimildoro
Signature of transporter

12-19-08
Date received

10:16
Time received

F45-230
Truck/Tractor registration

29.87
Load size (cubic yards/tons)

Taunton
Receiving facility

RECEIVED DEC 19 2008 By

Date of shipment

Time of shipment

Trailer registration

Load#:

Signature of transporter

Receiving facility

Date received

Time received

Date of shipment

Time of shipment

Truck/Tractor registration

Trailer registration

Load size (cubic yards/tons)

K. Log Sheet Volume Information

Total volume this page (cubic yards/tons)

Total carried forward (cubic yards/tons)

Total carried forward and this page (cubic yards/tons)

Page 1 of 1

WASTE MANAGEMENT

Taunton Landfill
340 East Britannia St
Taunton, MA, 02780
Ph: 508-821-4444

Original
Ticket# 826807

Customer Name GLOBALRS Global Remediaton Se
Ticket Date 12/19/2008
Payment Type Credit Account
Manual Ticket#
Hauling Ticket#
Route
State Waste Code NONE
Manifest *
Destination
PO
Profile 101243MA (CONTAMINATED SOIL RGC(EXCLUDED FROM DAILY TONNAGE))
Generator NE-NAVALSTANEWPORT NAVAL STATION - NEWPORT

Carrier CIMILDORO TRAILER
Vehicle# 2
Volume
Container
Driver TONY
Check#
Billing # 0000117
Gen EPA ID NOT REQUIRED
Grid

	Time	Scale	Operator	Inbound		
In	12/19/2008 07:13:04	Scale1	swashbur		Gross	99900 lb
Out	12/19/2008 07:13:04		swashbur		Tare	36880 lb
					Net	63020 lb
					Tons	31.51

Comments

	Product	LD%	Qty	UOM	Rate	Tax	Amount	Origin
1	Cont Soil RCG-Tons	100	31.51	Tons				RI

Total Tax
Total Ticket

Tony Cimildoro

Driver's Signature

403WM

WASTE MANAGEMENT

Taunton Landfill
340 East Britannia St
Taunton, MA, 02780
Ph: 508-821-4444

Original
Ticket# 826844

Customer Name GLOBALRS Global Remediaton Se
Ticket Date 12/19/2008
Payment Type Credit Account
Manual Ticket#
Hauling Ticket#
Route
State Waste Code NONE
Manifest *
Destination
PO
Profile 101243MA (CONTAMINATED SOIL RGC(EXCLUDED FROM DAILY TONNAGE))
Generator NE-NAVALSTANEWPORT NAVAL STATION - NEWPORT

Carrier CIMILDORO TRAILER
Vehicle# 2 Volume
Container
Driver
Check#
Billing # 0000117
Gen EPA ID NOT REQUIRED
Grid

	Time	Scale	Operator	Inbound		
In	12/19/2008 10:17:15	Scale1	swashbur		Gross	96620 lb
Out	12/19/2008 10:17:15		swashbur		Tare	36880 lb
					Net	59740 lb
					Tons	29.87

Comments

Product	LD%	Qty	UOM	Rate	Tax	Amount	Origin
1 Cont Soil RCG-Tons	100	29.87	Tons				RI

Total Tax
Total Ticket

Tony Cimildoro
Driver's Signature

403WM

#101243MA

Massachusetts Department of Environmental Protection
Bureau of Waste Prevention

Material Shipping Record & Log

For the shipment of contaminated soil, urban fill, and dredge materials not subject to management under section 310 CMR 40.0035 nor manifesting under 310 CMR 30.000

Cimiloro #1

N/A
Tracking Number

J. Load Information

Note: Make additional copies of this page as necessary.

Load#: 1

Joe Cimiloro
Signature of transporter

TAUNTON
Receiving facility

12-19-08
Date received

11:07
Time received

12-19-08
Date of shipment

DEC 19 2008
Time of shipment

M36893
Truck/Tractor registration

10009
Trailer registration

31.99
Load size (cubic yards/tons)

RECEIVED DEC 19 2008 By

Load#: 2

Joe Cimiloro
Signature of transporter

TAUNTON
Receiving facility

12-19-08
Date received

9:45
Time received

12-19-08
Date of shipment

DEC 19 2008
Time of shipment

M36893
Truck/Tractor registration

10069
Trailer registration

28.77
Load size (cubic yards/tons)

RECEIVED DEC 19 2008 By

Load#: 3

Joe Cimiloro
Signature of transporter

TAUNTON
Receiving facility

12-19-08
Date received

12:40
Time received

12-19-08
Date of shipment

DEC 19 2008
Time of shipment

M36893
Truck/Tractor registration

10009
Trailer registration

29.40
Load size (cubic yards/tons)

RECEIVED DEC 19 2008 By

K. Log Sheet Volume Information

Total volume this page (cubic yards/tons)

Total carried forward (cubic yards/tons)

Total carried forward and this page (cubic yards/tons)

Page 1 of 1

WASTE MANAGEMENT

Taunton Landfill
340 East Britannia St
Taunton, MA, 02780
Ph: 508-821-4444

Original
Ticket# 826804

Customer Name GLOBALRS Global Remediaton Se
Ticket Date 12/19/2008
Payment Type Credit Account
Manual Ticket#
Hauling Ticket#
Route
State Waste Code NONE
Manifest *
Destination
PO
Profile 101243MA (CONTAMINATED SOIL RGC(EXCLUDED FROM DAILY TONNAGE))
Generator NE-NAVALSTANEWPORT NAVAL STATION - NEWPORT

Carrier CIMILDORO TRAILER
Vehicle# 1
Volume
Container
Driver JOE
Check#
Billing # 0000117
Gen EPA ID NOT REQUIRED
Grid

	Time	Scale	Operator	Inbound		
In	12/19/2008 07:06:28	Scale1	swashbur		Gross	99420 lb
Out	12/19/2008 07:06:28		swashbur		Tare	35440 lb
					Net	63980 lb
					Tons	31.99

Comments

Product	LD%	Qty	UOM	Rate	Tax	Amount	Origin
1 Cont Soil RCB-Tons	100	31.99	Tons				RI

Joe K

Total Tax
Total Ticket

Driver's Signature
3WM

WASTE MANAGEMENT

Taunton Landfill
340 East Britannia St
Taunton, MA, 02780
Ph: 508-821-4444

Original
Ticket# 826834

Customer Name GLOBALRS Global Remediaton Se
Ticket Date 12/19/2008
Payment Type Credit Account
Manual Ticket#
Hauling Ticket#
Route
State Waste Code NONE
Manifest *
Destination
PO
Profile 101243MA (CONTAMINATED SOIL RGC(EXCLUDED FROM DAILY TONNAGE))
Generator NE-NAVALSTANEWPORT NAVAL STATION - NEWPORT

Carrier CIMILDORO TRAILER
Vehicle# 1 Volume
Container
Driver JOE
Check#
Billing # 0000117
Gen EPA ID NOT REQUIRED
Grid

	Time	Scale	Operator	Inbound		
In	12/19/2008 09:43:13	Scale1	swashbur		Gross	92980 lb
Out	12/19/2008 09:43:13		swashbur		Tare	35440 lb
					Net	57540 lb
					Tons	28.77

Comments

Product	LD%	Qty	UOM	Rate	Tax	Amount	Origin
1 Cont Soil RCG-Tons	100	28.77	Tons				RI

Joe C

Total Tax
Total Ticket

Driver's Signature

403WM

WASTE MANAGEMENT

Taunton Landfill
340 East Britannia St
Taunton, MA, 02780
Ph: 508-821-4444

Original
Ticket# 826889

Customer Name GLOBALRS Global Remediaton Se
Ticket Date 12/19/2008
Payment Type Credit Account
Manual Ticket#
Hauling Ticket#
Route
State Waste Code NONE
Manifest *
Destination
PO
Profile 101243MA (CONTAMINATED SOIL RGC(EXCLUDED FROM DAILY TONNAGE))
Generator NE-NAVALSTANEWPORT NAVAL STATION - NEWPORT

Carrier CIMILDORO TRAILER
Vehicle# 1
Volume
Container
Driver JOE
Check#
Billing # 0000117
Gen EPA ID NOT REQUIRED

Grid

	Time	Scale	Operator	Inbound		
In	12/19/2008 12:40:48	Scale1	swashbur		Gross	94240 lb
Out	12/19/2008 12:40:48		swashbur		Tare	35440 lb
					Net	58800 lb
					Tons	29.40

Comments

Product	LD%	Qty	UOM	Rate	Tax	Amount	Origin
1 Cont Soil RCG-Tons	100	29.40	Tons				RI

Joe V

Total Tax
Total Ticket

Driver's Signature

403WM

#101243MA

SUTTYS GLOBAL

Massachusetts Department of Environmental Protection
Bureau of Waste Prevention

Material Shipping Record & Log

For the shipment of contaminated soil, urban fill, and dredge materials not subject to management under section 310 CMR 40.0035 nor manifesting under 310 CMR 30.000

N/A 938
Tracking Number

J. Load Information

Note:
Make additional copies of this page as necessary.

Load#: 1

Signature of transporter

Receiving facility: Taunton

Date received: 12-19-08 Time received:

Date of shipment: Time of shipment:

Truck/Tractor registration: 23030 MASS

Trailer registration: 39539 MASS

Load size (cubic yards/tons): 32.01

RECEIVED DEC 19 2008 By

Load#: 2

Signature of transporter

Receiving facility: Taunton

Date received: 12-19-08 Time received: 10:42

Date of shipment: Time of shipment:

Truck/Tractor registration: 23030 MASS

Trailer registration: 39539 MASS

Load size (cubic yards/tons): 31.74

RECEIVED DEC 19 2008 By

Load#: 3

Signature of transporter

Receiving facility: Taunton

Date received: 12-19-08 Time received: 2:03

Date of shipment: Time of shipment:

Truck/Tractor registration: 23030 MASS

Trailer registration: 39539 MASS

Load size (cubic yards/tons): 31.50

RECEIVED DEC 19 2008 By

K. Log Sheet Volume Information

Total volume this page (cubic yards/tons)

Total carried forward (cubic yards/tons)

Total carried forward and this page (cubic yards/tons)

Page 1 of 1

WASTE MANAGEMENT

Taunton Landfill
340 East Britannia St
Taunton, MA, 02780
Ph: 508-821-4444

Original
Ticket# 826811

Customer Name GLOBALRS Global Remediaton Se
Ticket Date 12/19/2008
Payment Type Credit Account
Manual Ticket#
Hauling Ticket#
Route
State Waste Code NONE
Manifest *
Destination
PO
Profile 101243MA (CONTAMINATED SOIL RGC(EXCLUDED FROM DAILY TONNAGE))
Generator NE-NAVALSTANEWPORT NAVAL STATION - NEWPORT

Carrier GLOBAL GLOBAL REMEDIATION SERVICES
Vehicle# SULLY938 Volume
Container
Driver GORDEN
Check#
Billing # 0000117
Gen EPA ID NOT REQUIRED

Grid

	Time	Scale	Operator	Inbound		
In	12/19/2008 07:41:25	Scale1	swashbur		Gross	102240 lb
Out	12/19/2008 07:41:25		swashbur		Tare	38220 lb
					Net	64020 lb
					Tons	32.01

Comments

	Product	LD%	Qty	UOM	Rate	Tax	Amount	Origin
1	Cont Soil RCG-Tons	100	32.01	Tons				RI

Total Tax
Total Ticket

Driver's Signature

403WM

WASTE MANAGEMENT

Taunton Landfill
340 East Britannia St
Taunton, MA, 02780
Ph: 508-821-4444

Original
Ticket# 826855

Customer Name GLOBALRS Global Remediaton Se
Ticket Date 12/19/2008
Payment Type Credit Account
Manual Ticket#
Hauling Ticket#
Route
State Waste Code NONE
Manifest *
Destination
PO
Profile 101243MA (CONTAMINATED SOIL RGC(EXCLUDED FROM DAILY TONNAGE))
Generator NE-NAVALSTANEWPORT NAVAL STATION - NEWPORT

Carrier GLOBAL GLOBAL REMEDIATION SERVICES
Vehicle# SULLY938 Volume
Container
Driver GORDEN
Check#
Billing # 0000117
Gen EPA ID NOT REQUIRED

Grid

	Time	Scale	Operator	Inbound		
In	12/19/2008 10:42:35	Scale1	swashbur		Gross	101700 lb
Out	12/19/2008 10:42:35		swashbur		Tare	38220 lb
					Net	63480 lb
					Tons	31.74

Comments

	Product	LD%	Qty	UOM	Rate	Tax	Amount	Origin
1	Cont Soil RCG-Tons	100	31.74	Tons				RI

Total Tax
Total Ticket

Driver's Signature

403WM

WASTE MANAGEMENT

Taunton Landfill
340 East Britannia St
Taunton, MA, 02780
Ph: 508-821-4444

Original
Ticket# 826898

Customer Name GLOBALRS Global Remediaton Se
Ticket Date 12/19/2008
Payment Type Credit Account
Manual Ticket#
Hauling Ticket#
Route
State Waste Code NONE
Manifest *
Destination
PO
Profile 101243MA (CONTAMINATED SOIL RGC(EXCLUDED FROM DAILY TONNAGE))
Generator NE-NAVALSTANEWPORT NAVAL STATION - NEWPORT

Carrier GLOBAL GLOBAL REMEDIATION SERVICES
Vehicle# SULLY938 Volume
Container
Driver GORDEN
Check#
Billing # 0000117
Gen EPA ID NOT REQUIRED

Grid

	Time	Scale	Operator	Inbound		
In	12/19/2008 14:03:25	Scale1	swashbur		Gross	101220 lb
Out	12/19/2008 14:03:25		swashbur		Tare	38220 lb
					Net	63000 lb
					Tons	31.50

Comments

	Product	LD%	Qty	UOM	Rate	Tax	Amount	Origin
1	Cont Soil RCG-Tons	100	31.50	Tons				RI

Total Tax
Total Ticket

Driver's Signature

403WM

#101245MA

Massachusetts Department of Environmental Protection
Bureau of Waste Prevention

Material Shipping Record & Log

For the shipment of contaminated soil, urban fill, and dredge materials not subject to management under section 310 CMR 40.0035 nor manifesting under 310 CMR 30.000

N/A
Tracking Number

Global Remediation RII

J. Load Information

Note: Make additional copies of this page as necessary.

Load#: 1

Signature of transporter: Wy Brown
Receiving facility: Taunton
Date received: Time received: 7:39
Date of shipment: 12-22-08
Time of shipment:
Truck/Tractor registration: MA 68776
Trailer registration: MA 76025
Load size (cubic yards/tons): 28.83

RECEIVED DEC 22 2008 By

Load#: 2

Signature of transporter: Wy Brown
Receiving facility: Taunton
Date received: Time received: 1:11
Date of shipment: 12-22-08
Time of shipment:
Truck/Tractor registration: MA 68776
Trailer registration: MA 76025
Load size (cubic yards/tons): 28.69

RECEIVED DEC 22 2008 By

Load#: 3

Signature of transporter: Wy Brown
Receiving facility: Taunton
Date received: Time received:
Date of shipment: 12-22-08
Time of shipment:
Truck/Tractor registration: MA 68776
Trailer registration: MA 76025
Load size (cubic yards/tons):

K. Log Sheet Volume Information

Total volume this page (cubic yards/tons)

Total carried forward (cubic yards/tons)

Total carried forward and this page (cubic yards/tons)

Page _____ of _____

WASTE MANAGEMENT

Taunton Landfill
340 East Britannia St
Taunton, MA, 02780
Ph: 508-821-4444

Original
Ticket# 826925

Customer Name GLOBALRS Global Remediaton Se
Ticket Date 12/22/2008
Payment Type Credit Account
Manual Ticket#
Hauling Ticket#
Route
State Waste Code NONE
Manifest *
Destination
PO
Profile 101243MA (CONTAMINATED SOIL RGC(EXCLUDED FROM DAILY TONNAGE))
Generator NE-NAVALSTANEWPORT NAVAL STATION - NEWPORT

Carrier GLOBAL GLOBAL REMEDIATION SERVICES
Vehicle# R11 Volume
Container
Driver BILLY
Check#
Billing # 0000117
Gen EPA ID NOT REQUIRED

Grid

	Time	Scale	Operator	Inbound		
In	12/22/2008 07:39:52	Scale1	dave		Gross	95680 lb
Out	12/22/2008 07:39:52		dave		Tare	38020 lb
					Net	57660 lb
					Tons	28.83

Comments

Product	LD%	Qty	UOM	Rate	Tax	Amount	Origin
1 Cont Soil RCG-Tons	100	28.83	Tons				RI

Total Tax
Total Ticket

Driver's Signature Billy Brown

403WM

WASTE MANAGEMENT

Taunton Landfill
340 East Britannia St
Taunton, MA, 02780
Ph: 508-821-4444

Original
Ticket# 826957

Customer Name GLOBALRS Global Remediaton Se
Ticket Date 12/22/2008
Payment Type Credit Account
Manual Ticket#
Hauling Ticket#
Route
State Waste Code NONE
Manifest *
Destination
PO
Profile 101243MA (CONTAMINATED SOIL RGC(EXCLUDED FROM DAILY TONNAGE))
Generator NE-NAVALSTANEWPORT NAVAL STATION - NEWPORT

Carrier GLOBAL GLOBAL REMEDIATION SERVICES
Vehicle# R11 Volume
Container
Driver BILLY
Check#
Billing # 0000117
Gen EPA ID NOT REQUIRED

Grid

	Time	Scale	Operator	Inbound		
In	12/22/2008 13:11:30	Scale1	dave		Gross	95400 lb
Out	12/22/2008 13:11:30		dave		Tare	38020 lb
					Net	57380 lb
					Tons	28.69

Comments

	Product	LD%	Qty	UOM	Rate	Tax	Amount	Origin
1	Cont Soil RCG-Tons	100	28.69	Tons				RI

Total Tax
Total Ticket

Driver's Signature Wy Brown

403WM

Massachusetts Department of Environmental Protection
Bureau of Waste Prevention

Material Shipping Record & Log

For the shipment of contaminated soil, urban fill, and dredge materials not subject to management under section 310 CMR 40.0035 nor manifesting under 310 CMR 30.000

Global - RS

N/A 101243 MA
Tracking Number

J. Load Information

Note:
Make additional copies of this page as necessary.

Load#: 1

Signature of transporter: J. Mtini

Date received: 12-22-08 Time received: 0630

Truck/Tractor registration: 67514

Load size (cubic yards/tons): 25:40

Receiving facility

Date of shipment Time of shipment

Trailer registration

RECEIVED DEC 22 2008 By

Load#: 2

Signature of transporter: J. Mtini

Date received: 12-22-08 Time received: 11:25

Truck/Tractor registration: 67514

Load size (cubic yards/tons): 27.06

Receiving facility

Date of shipment Time of shipment

Trailer registration

RECEIVED DEC 22 2008 By

Load#: 3

Signature of transporter: J. Mtini

Date received: 12-22-08 Time received: 2:36

Truck/Tractor registration: 67514

Load size (cubic yards/tons): 27.84

Receiving facility

Date of shipment Time of shipment

Trailer registration

RECEIVED DEC 22 2008 By

K. Log Sheet Volume Information

Total volume this page (cubic yards/tons)

Total carried forward (cubic yards/tons)

Total carried forward and this page (cubic yards/tons)

Page _____ of _____

WASTE MANAGEMENT

Taunton Landfill
340 East Britannia St
Taunton, MA, 02780
Ph: 508-821-4444

Original
Ticket# 826928

Customer Name GLOBALRS Global Remediaton Se
Ticket Date 12/22/2008
Payment Type Credit Account
Manual Ticket#
Hauling Ticket#
Route
State Waste Code NONE
Manifest *
Destination
PO
Profile 101243MA (CONTAMINATED SOIL RGC(EXCLUDED FROM DAILY TONNAGE))
Generator NE-NAVALSTANEWPORT NAVAL STATION - NEWPORT

Carrier GLOBAL GLOBAL REMEDIATION SERVICES
Vehicle# globe r8 Volume
Container
Driver JIM
Check#
Billing # 0000117
Gen EPA ID NOT REQUIRED

Grid

	Time	Scale	Operator			
In	12/22/2008 08:16:00	Scale1	dave	Inbound	Gross	88020 lb
Out	12/22/2008 08:16:00		dave		Tare	37220 lb
					Net	50800 lb
					Tons	25.40

Comments

	Product	LD%	Qty	UOM	Rate	Tax	Amount	Origin
1	Cont Soil RCG-Tons	100	25.40	Tons				RI

Total Tax
Total Ticket

Driver's Signature

03WM

WASTE MANAGEMENT

Taunton Landfill
340 East Britannia St
Taunton, MA, 02780
Ph: 508-821-4444

Original
Ticket# 826948

Customer Name GLOBALRS Global Remediaton Se
Ticket Date 12/22/2008
Payment Type Credit Account
Manual Ticket#
Hauling Ticket#
Route
State Waste Code NONE
Manifest *
Destination
PO
Profile 101243MA (CONTAMINATED SOIL RGC(EXCLUDED FROM DAILY TONNAGE))
Generator NE-NAVALSTANEWPORT NAVAL STATION - NEWPORT

Carrier GLOBAL GLOBAL REMEDIATION SERVICES
Vehicle# globe r8 Volume
Container
Driver JIM
Check#
Billing # 0000117
Gen EPA ID NOT REQUIRED

Grid

	Time	Scale	Operator	Inbound		
In	12/22/2008 11:25:22	Scale1	dave		Gross	91340 lb
Out	12/22/2008 11:25:22		dave		Tare	37220 lb
					Net	54120 lb
					Tons	27.06

Comments

	Product	LD%	Qty	UOM	Rate	Tax	Amount	Origin
1	Cont Soil RCG-Tons	100	27.06	Tons				RI

Total Tax
Total Ticket

Driver's Signature

403WM

WASTE MANAGEMENT

Taunton Landfill
340 East Britannia St
Taunton, MA, 02780
Ph: 508-821-4444

Original
Ticket# 826976

Customer Name GLOBALRS Global Remediaton Se
Ticket Date 12/22/2008
Payment Type Credit Account
Manual Ticket#
Hauling Ticket#
Route
State Waste Code NONE
Manifest *
Destination
PO
Profile 101243MA (CONTAMINATED SOIL RGC(EXCLUDED FROM DAILY TONNAGE))
Generator NE-NAVALSTANEWPORT NAVAL STATION - NEWPORT

Carrier GLOBAL GLOBAL REMEDIATION SERVICES
Vehicle# globe r8 Volume
Container
Driver JIM
Check#
Billing # 0000117
Gen EPA ID NOT REQUIRED

Grid

	Time	Scale	Operator	Inbound		
In	12/22/2008 14:36:40	Scale1	dave		Gross	92900 lb
Out	12/22/2008 14:36:40		dave		Tare	37220 lb
					Net	55680 lb
					Tons	27.84

Comments

	Product	LD%	Qty	UOM	Rate	Tax	Amount	Origin
1	Cont Soil RCG-Tons	100	27.84	Tons				RI

JM

Total Tax
Total Ticket

Driver's Signature

03WM

#101243MA
GLOBAL G-6

Massachusetts Department of Environmental Protection
Bureau of Waste Prevention

Material Shipping Record & Log

For the shipment of contaminated soil, urban fill, and dredge materials not subject to management under section 310 CMR 40.0035 nor manifesting under 310 CMR 30.000

N/A
Tracking Number

J. Load Information

Note:
Make additional copies of this page as necessary.

Load#: 1
Signature of transporter: Ron A Coll.
Date received: 12-22-08 Time received: 7:19
Truck/Tractor registration: L74-730
Load size (cubic yards/tons): 24.86
Receiving facility
Date of shipment Time of shipment
Trailer registration
RECEIVED DEC 22 2008 By

Load#: 2
Signature of transporter: Ron A Coll.
Date received: 12-22-08 Time received: 10:17
Truck/Tractor registration: L74-730
Load size (cubic yards/tons): 27.87
Receiving facility
Date of shipment Time of shipment
Trailer registration
RECEIVED DEC 22 2008 By

Load#: 3
Signature of transporter: Ron A Coll.
Date received: 12-22-08 Time received: 1:36
Truck/Tractor registration: L74-730
Load size (cubic yards/tons): 23.55
Receiving facility
Date of shipment Time of shipment
Trailer registration
RECEIVED DEC 22 2008 By

K. Log Sheet Volume Information

Total volume this page (cubic yards/tons)

Total carried forward (cubic yards/tons)

Total carried forward and this page (cubic yards/tons)

Page ____ of ____

WASTE MANAGEMENT

Taunton Landfill
340 East Britannia St
Taunton, MA, 02780
Ph: 508-821-4444

Original
Ticket# 826921

Customer Name BLOBALRS Global Remediaton Se
Ticket Date 12/22/2008
Payment Type Credit Account
Manual Ticket#
Hauling Ticket#
Route
State Waste Code NONE
Manifest *
Destination
PO
Profile 101243MA (CONTAMINATED SOIL RGC(EXCLUDED FROM DAILY TONNAGE))
Generator NE-NAVALSTANEWPORT NAVAL STATION - NEWPORT

Carrier GLOBAL GLOBAL REMEDIATION SERVICES
Vehicle# G6
Volume
Container
Driver BOB
Check#
Billing # 0000117
Gen EPA ID NOT REQUIRED
Grid

	Time	Scale	Operator	Inbound		
In	12/22/2008 07:19:24	Scale1	dave		Gross	79380 lb
Out	12/22/2008 07:19:24		dave		Tare	29660 lb
					Net	49720 lb
					Tons	24.86

Comments

	Product	LD%	Qty	UOM	Rate	Tax	Amount	Origin
1	Cont Soil RCG-Tons	100	24.86	Tons				RI

Total Tax
Total Ticket

Driver's Signature

403WM

WASTE MANAGEMENT

Taunton Landfill
340 East Britannia St
Taunton, MA, 02780
Ph: 508-821-4444

Original
Ticket# 826936

Customer Name GLOBALRS Global Remediaton Se
Ticket Date 12/22/2008
Payment Type Credit Account
Manual Ticket#
Hauling Ticket#
Route
State Waste Code NONE
Manifest *
Destination
PO
Profile 101243MA (CONTAMINATED SOIL RGC(EXCLUDED FROM DAILY TONNAGE))
Generator NE-NAVALSTANEWPORT NAVAL STATION - NEWPORT

Carrier GLOBAL GLOBAL REMEDIATION SERVICES
Vehicle# G6
Volume
Container
Driver BOB
Check#
Billing # 0000117
Gen EPA ID NOT REQUIRED

Grid

	Time	Scale	Operator	Inbound		
In	12/22/2008 10:17:17	Scale1	dave		Gross	85400 lb
Out	12/22/2008 10:17:17		dave		Tare	29660 lb
					Net	55740 lb
					Tons	27.87

Comments

	Product	LD%	Qty	UOM	Rate	Tax	Amount	Origin
1	Cont Soil RCG-Tons	100	27.87	Tons				RI

Total Tax
Total Ticket

Driver's Signature

403WM

WASTE MANAGEMENT

Taunton Landfill
340 East Britannia St
Taunton, MA, 02780
Ph: 508-821-4444

Original
Ticket# 826961

Customer Name GLOBALRS Global Remediaton Se
Ticket Date 12/22/2008
Payment Type Credit Account
Manual Ticket#
Hauling Ticket#
Route
State Waste Code NONE
Manifest *
Destination
PO
Profile 101243MA (CONTAMINATED SOIL RGC(EXCLUDED FROM DAILY TONNAGE))
Generator NE-NAVALSTANEWPORT NAVAL STATION - NEWPORT

Carrier GLOBAL GLOBAL REMEDIATION SERVICES
Vehicle# G6 Volume
Container
Driver BOB
Check#
Billing # 0000117
Gen EPA ID NOT REQUIRED

Grid

	Time	Scale	Operator	Inbound		
In	12/22/2008 13:37:07	Scale1	dave		Gross	76760 lb
Out	12/22/2008 13:37:07		dave		Tare	29660 lb
					Net	47100 lb
					Tons	23.55

Comments

	Product	LD%	Qty	UOM	Rate	Tax	Amount	Origin
1	Cont Soil RCG-Tons	100	23.55	Tons				RI

Total Tax
Total Ticket

Driver's Signature

403WM

#101243MA

Massachusetts Department of Environmental Protection
Bureau of Waste Prevention

Material Shipping Record & Log

For the shipment of contaminated soil, urban fill, and dredge materials not subject to management under section 310 CMR 40.0035 nor manifesting under 310 CMR 30.000

N/A
Tracking Number

Cimildoro T-2

J. Load Information

Note:
Make additional copies of this page as necessary.

Load#:

Tony Cimildoro
Signature of transporter

12-22-08
Date received

7:14
Time received

F45-230
Truck/Tractor registration

28.87
Load size (cubic yards/tons)

RECEIVED
DEC 22 2008
Receiving facility
By

Date of shipment

Time of shipment

Trailer registration

Load#:

Tony Cimildoro
Signature of transporter

12-22-08
Date received

10:21
Time received

F45-230
Truck/Tractor registration

32.94
Load size (cubic yards/tons)

RECEIVED
DEC 22 2008
Receiving facility
By

Date of shipment

Time of shipment

Trailer registration

Load#:

Tony Cimildoro
Signature of transporter

12-22-08
Date received

1:49
Time received

F45-230
Truck/Tractor registration

30.85
Load size (cubic yards/tons)

RECEIVED
DEC 22 2008
Receiving facility
By

Date of shipment

Time of shipment

Trailer registration

K. Log Sheet Volume Information

Total volume this page (cubic yards/tons)

Total carried forward (cubic yards/tons)

Total carried forward and this page (cubic yards/tons)

Page _____ of _____

WASTE MANAGEMENT

Taunton Landfill
340 East Britannia St
Taunton, MA, 02780
Ph: 508-821-4444

Original
Ticket# 826919

Customer Name GLOBALRS Global Remediaton Se
Ticket Date 12/22/2008
Payment Type Credit Account
Manual Ticket#
Hauling Ticket#
Route
State Waste Code NONE
Manifest *
Destination
PO
Profile 101243MA (CONTAMINATED SOIL RGC(EXCLUDED FROM DAILY TONNAGE))
Generator NE-NAVALSTANEWPORT NAVAL STATION - NEWPORT

Carrier CIMILDORO TRAILER
Vehicle# 2 Volume
Container
Driver
Check#
Billing # 0000117
Gen EPA ID NOT REQUIRED

Grid

	Time	Scale	Operator	Inbound		
In	12/22/2008 07:14:57	Scale1	dave		Gross	94620 lb
Out	12/22/2008 07:14:57		dave		Tare	36880 lb
					Net	57740 lb
					Tons	28.87

Comments

Product	LD%	Qty	UOM	Rate	Tax	Amount	Origin
1 Cont Soil RCG-Tons	100	28.87	Tons				RI

Total Tax
Total Ticket

Tony Cimildoro
Driver's Signature

403WM

WASTE MANAGEMENT

Taunton Landfill
340 East Britannia St
Taunton, MA, 02780
Ph: 508-821-4444

Original
Ticket# 826938

Customer Name GLOBALRS Global Remediaton Se
Ticket Date 12/22/2008
Payment Type Credit Account
Manual Ticket#
Hauling Ticket#
Route
State Waste Code NONE
Manifest *
Destination
PO
Profile 101243MA (CONTAMINATED SOIL RGC(EXCLUDED FROM DAILY TONNAGE))
Generator NE-NAVALSTANEWPORT NAVAL STATION - NEWPORT

Carrier CIMILDORO TRAILER
Vehicle# 2
Volume
Container
Driver
Check#
Billing # 0000117
Gen EPA ID NOT REQUIRED

Grid

	Time	Scale	Operator	Inbound		
In	12/22/2008 10:22:03	Scale1	dave		Gross	102760 lb
Out	12/22/2008 10:22:03		dave		Tare	36880 lb
					Net	65880 lb
					Tons	32.94

Comments

	Product	LD%	Qty	UOM	Rate	Tax	Amount	Origin
1	Cont Soil RCG-Tons	100	32.94	Tons				RI

Total Tax
Total Ticket

Tony C
Driver's Signature

03WM

WASTE MANAGEMENT

Taunton Landfill
340 East Britannia St
Taunton, MA, 02780
Ph: 508-821-4444

Original
Ticket# 826965

Customer Name GLOBALRS Global Remediaton Se
Ticket Date 12/22/2008
Payment Type Credit Account
Manual Ticket#
Hauling Ticket#
Route
State Waste Code NONE
Manifest *
Destination
PO
Profile 101243MA (CONTAMINATED SOIL RGC(EXCLUDED FROM DAILY TONNAGE))
Generator NE-NAVALSTANEWPORT NAVAL STATION - NEWPORT

Carrier CIMILDORO TRAILER
Vehicle# 2
Volume
Container
Driver
Check#
Billing # 0000117
Gen EPA ID NOT REQUIRED
Grid

	Time	Scale	Operator	Inbound		
In	12/22/2008 13:49:30	Scale1	dave		Gross	98580 lb
Out	12/22/2008 13:49:30		dave		Tare	36880 lb
					Net	61700 lb
					Tons	30.85

Comments

	Product	LD%	Qty	UOM	Rate	Tax	Amount	Origin
1	Cont Soil RCG-Tons	100	30.85	Tons				RI

Total Tax
Total Ticket

TonXC
Driver's Signature

403WM

#101243 MA

Cimiloro #1

Massachusetts Department of Environmental Protection
Bureau of Waste Prevention

Material Shipping Record & Log

For the shipment of contaminated soil, urban fill, and dredge materials not subject to management under section 310 CMR 40.0035 nor manifesting under 310 CMR 30.000

N/A
Tracking Number

J. Load Information

Note: Make additional copies of this page as necessary.

Load#:

Joe Cimiloro
Signature of transporter

Taunton
Receiving facility

12-22-08
Date received

7:34
Time received

12-22-08
Date of shipment

Time of shipment

M36893
Truck/Tractor registration

10009
Trailer registration

27.17
Load size (cubic yards/tons)

RECEIVED DEC 22 2008 By

Load#: 2

Joe Cimiloro
Signature of transporter

Taunton
Receiving facility

12-22-08
Date received

10:31
Time received

12-22-08
Date of shipment

Time of shipment

M36893
Truck/Tractor registration

Trailer registration

30.53
Load size (cubic yards/tons)

RECEIVED DEC 22 2008 By

Load#: 3

Joe Cimiloro
Signature of transporter

Taunton
Receiving facility

12-22-08
Date received

1:31
Time received

12-22-08
Date of shipment

Time of shipment

M36893
Truck/Tractor registration

10009
Trailer registration

27.29
Load size (cubic yards/tons)

RECEIVED DEC 22 2008 By

K. Log Sheet Volume Information

Total volume this page (cubic yards/tons)

Total carried forward (cubic yards/tons)

Total carried forward and this page (cubic yards/tons)

Page _____ of _____

WASTE MANAGEMENT

Taunton Landfill
340 East Britannia St
Taunton, MA, 02780
Ph: 508-821-4444

Original
Ticket# 826923

Customer Name GLOBALRS Global Remediaton Se
Ticket Date 12/22/2008
Payment Type Credit Account
Manual Ticket#
Hauling Ticket#
Route
State Waste Code NONE
Manifest *
Destination
PO
Profile 101243MA (CONTAMINATED SOIL RGC(EXCLUDED FROM DAILY TONNAGE))
Generator NE-NAVALSTANEWPORT NAVAL STATION - NEWPORT

Carrier CIMILDORO TRAILER
Vehicle# 1 Volume
Container
Driver JOE
Check#
Billing # 0000117
Gen EPA ID NOT REQUIRED

Grid

	Time	Scale	Operator	Inbound		
In	12/22/2008 07:35:05	Scale1	dave		Gross	89780 lb
Out	12/22/2008 07:35:05		dave		Tare	35440 lb
					Net	54340 lb
					Tons	27.17

Comments

Product		LD%	Qty	UOM	Rate	Tax	Amount	Origin
1	Cont Soil RCG-Tons	100	27.17	Tons				RI

Joe C,

Total Tax
Total Ticket

Driver's Signature

03WM

WASTE MANAGEMENT

Taunton Landfill
340 East Britannia St
Taunton, MA, 02780
Ph: 508-821-4444

Original
Ticket# 826940

Customer Name GLOBALRS Global Remediaton Se
Ticket Date 12/22/2008
Payment Type Credit Account
Manual Ticket#
Hauling Ticket#
Route
State Waste Code NONE
Manifest *
Destination
PO
Profile 101243MA (CONTAMINATED SOIL RGC(EXCLUDED FROM DAILY TONNAGE))
Generator NE-NAVALSTANEWPORT NAVAL STATION - NEWPORT

Carrier CIMILDORO TRAILER
Vehicle# 1
Volume
Container
Driver JOE
Check#
Billing # 0000117
Gen EPA ID NOT REQUIRED
Grid

	Time	Scale	Operator	Inbound		
In	12/22/2008 10:32:06	Scale1	dave		Gross	96500 lb
Out	12/22/2008 10:32:06		dave		Tare	35440 lb
					Net	61060 lb
					Tons	30.53

Comments

	Product	LD%	Qty	UOM	Rate	Tax	Amount	Origin
1	Cont Soil RCG-Tons	100	30.53	Tons				RI

Total Tax
Total Ticket

Driver's Signature

403WM

WASTE MANAGEMENT

Taunton Landfill
340 East Britannia St
Taunton, MA, 02780
Ph: 508-821-4444

Original
Ticket# 826960

Customer Name GLOBALRS Global Remediaton Se
Ticket Date 12/22/2008
Payment Type Credit Account
Manual Ticket#
Hauling Ticket#
Route
State Waste Code NONE
Manifest *
Destination
PO
Profile 101243MA (CONTAMINATED SOIL RGC(EXCLUDED FROM DAILY TONNAGE))
Generator NE-NAVALSTANEWPORT NAVAL STATION - NEWPORT

Carrier CIMILDORO TRAILER
Vehicle# 1
Volume
Container
Driver JOE
Check#
Billing # 0000117
Gen EPA ID NOT REQUIRED
Grid

	Time	Scale	Operator	Inbound		
In	12/22/2008 13:31:21	Scale1	dave		Gross	90020 lb
Out	12/22/2008 13:31:21		dave		Tare	35440 lb
					Net	54580 lb
					Tons	27.29

Comments

	Product	LD%	Qty	UOM	Rate	Tax	Amount	Origin
1	Cont Soil RCG-Tons	100	27.29	Tons				RI

Total Tax
Total Ticket

Driver's Signature

403WM

101243 MA
SULLYS GLOBAL 988

Massachusetts Department of Environmental Protection
Bureau of Waste Prevention

Material Shipping Record & Log

For the shipment of contaminated soil, urban fill, and dredge materials not subject to management under section 310 CMR 40.0035 nor manifesting under 310 CMR 30.000

N/A
Tracking Number

J. Load Information

Note:
Make additional copies of this page as necessary.

Load#: 1

Signature of transporter

Receiving facility

RECEIVED DEC 22 2008 By

12-22-08 — Date received

8:07 — Time received

Date of shipment

Time of shipment

23038 MASS — Truck/Tractor registration

39539 MASS — Trailer registration

31.67 — Load size (cubic yards/tons)

Load#: 2

Signature of transporter

Receiving facility

RECEIVED DEC 22 2008 By

12-22-08 — Date received

11:21 — Time received

Date of shipment

Time of shipment

23086 MASS — Truck/Tractor registration

39539 MASS — Trailer registration

32.95 — Load size (cubic yards/tons)

Load#: 3

Signature of transporter

Receiving facility

RECEIVED DEC 22 2008 By

12-22-08 — Date received

Time received

Date of shipment

Time of shipment

23030 MASS — Truck/Tractor registration

2:33

39539 MASS — Trailer registration

32.66 — Load size (cubic yards/tons)

K. Log Sheet Volume Information

Total volume this page (cubic yards/tons)

Total carried forward (cubic yards/tons)

Total carried forward and this page (cubic yards/tons)

Page _____ of _____

WASTE MANAGEMENT

Taunton Landfill
340 East Britannia St
Taunton, MA, 02780
Ph: 508-821-4444

Original
Ticket# 825927

Customer Name GLOBALRS Global Remediaton Se
Ticket Date 12/22/2008
Payment Type Credit Account
Manual Ticket#
Hauling Ticket#
Route
State Waste Code NONE
Manifest *
Destination
PO
Profile 101243MA (CONTAMINATED SOIL RGC(EXCLUDED FROM DAILY TONNAGE))
Generator NE-NAVALSTANEWPORT NAVAL STATION - NEWPORT

Carrier GLOBAL GLOBAL REMEDIATION SERVICES
Vehicle# SULLY938 Volume
Container
Driver GORDEN
Check#
Billing # 0000117
Gen EPA ID NOT REQUIRED

Grid

	Time	Scale	Operator	Inbound		
In	12/22/2008 08:08:03	Scale1	dave		Gross	101560 lb
Out	12/22/2008 08:08:03		dave		Tare	38220 lb
					Net	63340 lb
					Tons	31.67

Comments

	Product	LD%	Qty	UOM	Rate	Tax	Amount	Origin
1	Cont Soil RCG-Tons	100	31.67	Tons				RI

Total Tax
Total Ticket

Driver's Signature

WM

WASTE MANAGEMENT

Taunton Landfill
340 East Britannia St
Taunton, MA, 02780
Ph: 508-821-4444

Original
Ticket# 826947

Customer Name GLOBALRS Global Remediaton Se
Ticket Date 12/22/2008
Payment Type Credit Account
Manual Ticket#
Hauling Ticket#
Route
State Waste Code NONE
Manifest *
Destination
PO
Profile 101243MA (CONTAMINATED SOIL RGC(EXCLUDED FROM DAILY TONNAGE))
Generator NE-NAVALSTANEWPORT NAVAL STATION - NEWPORT

Carrier GLOBAL GLOBAL REMEDIATION SERVICES
Vehicle# SULLY938
Volume
Container
Driver GORDEN
Check#
Billing # 0000117
Gen EPA ID NOT REQUIRED
Grid

	Time	Scale	Operator			
In	12/22/2008 11:21:53	Scale1	dave	Inbound	Gross	104120 lb
Out	12/22/2008 11:21:53		dave		Tare	38220 lb
					Net	65900 lb
					Tons	32.95

Comments

	Product	LD%	Qty	UOM	Rate	Tax	Amount	Origin
1	Cont Soil RCG-Tons	100	32.95	Tons				RI

Total Tax
Total Ticket

Driver's Signature

3WM

WASTE MANAGEMENT

Taunton Landfill
340 East Britannia St
Taunton, MA, 02780
Ph: 508-821-4444

Original
Ticket# 826975

Customer Name GLOBALRS Global Remediaton Se
Ticket Date 12/22/2008
Payment Type Credit Account
Manual Ticket#
Hauling Ticket#
Route
State Waste Code NONE
Manifest *
Destination
PO
Profile 101243MA (CONTAMINATED SOIL RGC(EXCLUDED FROM DAILY TONNAGE))
Generator NE-NAVALSTANEWPORT NAVAL STATION - NEWPORT

Carrier GLOBAL GLOBAL REMEDIATION SERVICES
Vehicle# SULLY938 Volume
Container
Driver GORDEN
Check#
Billing # 0000117
Gen EPA ID NOT REQUIRED

Grid

	Time	Scale	Operator	Inbound		
In	12/22/2008 14:34:06	Scale1	dave		Gross	103540 lb
Out	12/22/2008 14:34:06		dave		Tare	38220 lb
					Net	65320 lb
					Tons	32.66

Comments

	Product	LD%	Qty	UOM	Rate	Tax	Amount	Origin
1	Cont Soil RCG-Tons	100	32.66	Tons				RI

Total Tax
Total Ticket

Driver's Signature

103WM

#101243MA

Massachusetts Department of Environmental Protection
Bureau of Waste Prevention

Melville RI

Material Shipping Record & Log

For the shipment of contaminated soil, urban fill, and dredge materials not subject to management under section 310 CMR 40.0035 nor manifesting under 310 CMR 30.000

N/A
Tracking Number

Global Remediation R11

J. Load Information

Note: Make additional copies of this page as necessary.

Load#: 1

Signature of transporter: Wy Brown
Receiving facility: Taunton Land Fill
Date received: 02-25-09
Time received: 7:11
Date of shipment: 02-25-09
Time of shipment: RECEIVED FEB 25 2009
Truck/Tractor registration: MA 68776
Trailer registration: MA 76025
Load size (cubic yards/tons): 31.11
By: [illegible]

Load#: 2

Signature of transporter: Wy Brown
Receiving facility: Taunton Land Fill
Date received: 02-25-09
Time received: 10:16
Date of shipment: 02-25-09
Time of shipment: RECEIVED FEB 25 2009
Truck/Tractor registration: MA 68776
Trailer registration: MA 76025
Load size (cubic yards/tons): 32.56
By: [illegible]

Load#: 3

Signature of transporter: Wy Brown
Receiving facility: Taunton Land Fill
Date received: 02-25-09
Time received: 1:42
Date of shipment: 02-25-09
Time of shipment: RECEIVED FEB 25 2009
Truck/Tractor registration: MA 68776
Trailer registration: MA 76025
Load size (cubic yards/tons): 28.94
By: [illegible]

K. Log Sheet Volume Information

Total volume this page (cubic yards/tons)

Total carried forward (cubic yards/tons)

Total carried forward and this page (cubic yards/tons)

Page 1 of 1

WASTE MANAGEMENT

Taunton Landfill
340 East Britannia St
Taunton, MA, 02780
Ph: 508-821-4444

Original
Ticket# 830479

Customer Name GLOBALRS Global Remediaton Se
Ticket Date 02/25/2009
Payment Type Credit Account
Manual Ticket#
Hauling Ticket#
Route
State Waste Code NONE
Manifest *
Destination
PO
Profile 101243MA (CONTAMINATED SOIL RGC(EXCLUDED FROM DAILY TONNAGE))
Generator NE-NAVALSTANEWPORT NAVAL STATION - NEWPORT

Carrier GLOBAL GLOBAL REMEDIATION SERVICES
Vehicle# globe r8 Volume
Container
Driver JIM
Check#
Billing # 0000117
Gen EPA ID NOT REQUIRED

Grid

	Time	Scale	Operator	Inbound		
In	02/25/2009 13:42:32	Scale1	swashbur		Gross	95100 lb
Out	02/25/2009 13:42:32		swashbur		Tare	37220 lb
					Net	57880 lb
					Tons	28.94

Comments

Product	LD%	Qty	UOM	Rate	Tax	Amount	Origin
1 Cont Soil RCG-Tons	100	28.94	Tons				RI

Total Tax
Total Ticket

Driver's Signature

403WM

WASTE MANAGEMENT

Taunton Landfill
340 East Britannia St
Taunton, MA, 02780
Ph: 508-821-4444

Original
Ticket# 830467

Customer Name GLOBALRS Global Remediaton Se
Ticket Date 02/25/2009
Payment Type Credit Account
Manual Ticket#
Hauling Ticket#
Route
State Waste Code NONE
Manifest *
Destination
PO
Profile 101243MA (CONTAMINATED SOIL RGC(EXCLUDED FROM DAILY TONNAGE))
Generator NE-NAVALSTANEWPORT NAVAL STATION - NEWPORT

Carrier GLOBAL GLOBAL REMEDIATION SERVICES
Vehicle# R11 Volume
Container
Driver BILLY
Check#
Billing # 0000117
Gen EPA ID NOT REQUIRED
Grid

	Time	Scale	Operator	Inbound		
In	02/25/2009 10:16:48	Scale1	swashbur		Gross	103140 lb
Out	02/25/2009 10:16:48		swashbur		Tare	38020 lb
					Net	65120 lb
					Tons	32.56

Comments

	Product	LD%	Qty	UOM	Rate	Tax	Amount	Origin
1	Cont Soil RCG-Tons	100	32.56	Tons				RI

Total Tax
Total Ticket

Driver's Signature

403WM

WASTE MANAGEMENT

Taunton Landfill
340 East Britannia St
Taunton, MA, 02780
Ph: 508-821-4444

Original
Ticket# 830453

Customer Name GLOBALRS Global Remediaton Se
Ticket Date 02/25/2009
Payment Type Credit Account
Manual Ticket#
Hauling Ticket#
Route
State Waste Code NONE
Manifest *
Destination
PO
Profile 101243MA (CONTAMINATED SOIL RGC(EXCLUDED FROM DAILY TONNAGE))
Generator NE-NAVALSTANEWPORT NAVAL STATION - NEWPORT

Carrier GLOBAL GLOBAL REMEDIATION SERVICES
Vehicle# R11 Volume
Container
Driver BILLY
Check#
Billing # 0000117
Gen EPA ID NOT REQUIRED
Grid

	Time	Scale	Operator	Inbound		
In	02/25/2009 07:11:03	Scale1	swashbur		Gross	100240 lb
Out	02/25/2009 07:11:03		swashbur		Tare	38020 lb
					Net	62220 lb
					Tons	31.11

Comments

Product	LD%	Qty	UOM	Rate	Tax	Amount	Origin
1 Cont Soil RCG-Tons	100	31.11	Tons				RI

Total Tax
Total Ticket

Driver's Signature Billy Brown

403WM

Global RS

Massachusetts Department of Environmental Protection
Bureau of Waste Prevention

Material Shipping Record & Log

For the shipment of contaminated soil, urban fill, and dredge materials not subject to management under section 310 CMR 40.0035 nor manifesting under 310 CMR 30.000

N/A 101243 MA
Tracking Number

J. Load Information

Note:
Make additional copies of this page as necessary.

Load#: 1

J. Mahn #1
Signature of transporter

Receiving facility: Taunton

2-25-09 ~~0600~~ 7:28
Date received Time received

02/25/09 0600
Date of shipment Time of shipment

RECEIVED FEB 25 2009 By

67514-74010
Truck/Tractor registration

Trailer registration

28.87
Load size (cubic yards/tons)

Load#: 2

J. Mahn #3
Signature of transporter

Receiving facility: Taunton

2-25-09 1:40
Date received Time received

RECEIVED FEB 24 2009 FEB 25 2009 By

Date of shipment Time of shipment

2-25-09
Truck/Tractor registration

67514-74010
Trailer registration

29.20
Load size (cubic yards/tons)

Load#: 3

J. Mahn #2
Signature of transporter

Receiving facility: Taunton

2-25-09 10:32
Date received Time received

RECEIVED FEB 25 2009 FEB 24 2009 By

Date of shipment Time of shipment

67514-74010
Truck/Tractor registration

Trailer registration

30.63
Load size (cubic yards/tons)

K. Log Sheet Volume Information

Total volume this page (cubic yards/tons)

Total carried forward (cubic yards/tons)

Total carried forward and this page (cubic yards/tons)

Page 1 of 1

WASTE MANAGEMENT

Taunton Landfill
340 East Britannia St
Taunton, MA, 02780
Ph: 508-821-4444

Original
Ticket# 830478

Customer Name GLOBALRS Global Remediaton Se
Ticket Date 02/25/2009
Payment Type Credit Account
Manual Ticket#
Hauling Ticket#
Route
State Waste Code NONE
Manifest *
Destination
PO
Profile 101243MA (CONTAMINATED SOIL RGC(EXCLUDED FROM DAILY TONNAGE))
Generator NE-NAVALSTANEWPORT NAVAL STATION - NEWPORT

Carrier GLOBAL GLOBAL REMEDIATION SERVICES
Vehicle# globe r8 Volume
Container
Driver JIM
Check#
Billing # 0000117
Gen EPA ID NOT REQUIRED
Grid

	Time	Scale	Operator	Inbound		
In	02/25/2009 13:40:23	Scale1	swashbur		Gross	95620 lb
Out	02/25/2009 13:40:23		swashbur		Tare	37220 lb
					Net	58400 lb
					Tons	29.20

Comments

Product	LD%	Qty	UOM	Rate	Tax	Amount	Origin
1 Cont Soil RCG-Tons	100	29.20	Tons				RI

Total Tax
Total Ticket

Driver's Signature

403WM

WASTE MANAGEMENT

Taunton Landfill
340 East Britannia St
Taunton, MA, 02780
Ph: 508-821-4444

Original
Ticket# 830468

Customer Name GLOBALRS Global Remediaton Se
Ticket Date 02/25/2009
Payment Type Credit Account
Manual Ticket#
Hauling Ticket#
Route
State Waste Code NONE
Manifest *
Destination
PO
Profile 101243MA (CONTAMINATED SOIL RGC(EXCLUDED FROM DAILY TONNAGE))
Generator NE-NAVALSTANEWPORT NAVAL STATION - NEWPORT

Carrier GLOBAL GLOBAL REMEDIATION SERVICES
Vehicle# globe r8 Volume
Container
Driver JIM
Check#
Billing # 0000117
Gen EPA ID NOT REQUIRED

Grid

	Time	Scale	Operator	Inbound		
In	02/25/2009 10:32:06	Scale1	swashbur		Gross	98580 lb
Out	02/25/2009 10:32:06		swashbur		Tare	37220 lb
					Net	61360 lb
					Tons	30.68

Comments

	Product	LD%	Qty	UOM	Rate	Tax	Amount	Origin
1	Cont Soil RCG-Tons	100	30.68	Tons				RI

Total Tax
Total Ticket

Driver's Signature

403WM

WASTE MANAGEMENT

Taunton Landfill
340 East Britannia St
Taunton, MA, 02780
Ph: 508-821-4444

Original
Ticket# 830454

Customer Name GLOBALRS Global Remediaton Se
Ticket Date 02/25/2009
Payment Type Credit Account
Manual Ticket#
Hauling Ticket#
Route
State Waste Code NONE
Manifest *
Destination
PO
Profile 101243MA (CONTAMINATED SOIL RGC(EXCLUDED FROM DAILY TONNAGE))
Generator NE-NAVALSTANEWPORT NAVAL STATION - NEWPORT

Carrier GLOBAL GLOBAL REMEDIATION SERVICES
Vehicle# globe r8 Volume
Container
Driver JIM
Check#
Billing # 0000117
Gen EPA ID NOT REQUIRED
Grid

	Time	Scale	Operator	Inbound		
In	02/25/2009 07:28:02	Scale1	swashbur		Gross	94960 lb
Out	02/25/2009 07:28:02		swashbur		Tare	37220 lb
					Net	57740 lb
					Tons	28.87

Comments

Product	LD%	Qty	UOM	Rate	Tax	Amount	Origin
1 Cont Soil RCG-Tons	100	28.87	Tons				RI

Jim

Total Tax
Total Ticket

Driver's Signature

403WM

G100AL G-6

10243 MA

Massachusetts Department of Environmental Protection
Bureau of Waste Prevention

Material Shipping Record & Log

For the shipment of contaminated soil, urban fill, and dredge materials not subject to management under section 310 CMR 40.0035 nor manifesting under 310 CMR 30.000

N/A
Tracking Number

J. Load Information

Note:
Make additional copies of this page as necessary.

Load#: 1

Signature of transporter: Ron A Coll
Date received: 2-25-09
Time received: 7:02
Truck/Tractor registration: L74-730
Load size (cubic yards/tons): 25.44
Receiving facility: Taunton
Date of shipment:
Time of shipment:
Trailer registration:
RECEIVED FEB 25 2009 By

Load#: 2

Signature of transporter: Ron A Coll
Date received: 2-25-09
Time received: 10:06
Truck/Tractor registration: L-74-730
Load size (cubic yards/tons): 24.11
Receiving facility: Taunton
Date of shipment:
Time of shipment:
Trailer registration:
RECEIVED FEB 25 2009 By

Load#: 3

Signature of transporter: Ron A Coll.
Date received: 2-25-09
Time received: 1:44
Truck/Tractor registration: L74-730
Load size (cubic yards/tons): 24.79
Receiving facility: Taunton
Date of shipment:
Time of shipment:
Trailer registration:
RECEIVED FEB 25 2009 By

K. Log Sheet Volume Information

Total volume this page (cubic yards/tons)

Total carried forward (cubic yards/tons)

Total carried forward and this page (cubic yards/tons)

Page 1 of 1

WASTE MANAGEMENT

Taunton Landfill
340 East Britannia St
Taunton, MA, 02780
Ph: 508-821-4444

Original
Ticket# 830480

Customer Name GLOBALRS Global Remediaton Se
Ticket Date 02/25/2009
Payment Type Credit Account
Manual Ticket#
Hauling Ticket#
Route
State Waste Code NONE
Manifest *
Destination
PO
Profile 101243MA (CONTAMINATED SOIL RGC(EXCLUDED FROM DAILY TONNAGE))
Generator NE-NAVALSTANEWPORT NAVAL STATION - NEWPORT

Carrier GLOBAL GLOBAL REMEDIATION SERVICES
Vehicle# G6 Volume
Container
Driver BOB
Check#
Billing # 0000117
Gen EPA ID NOT REQUIRED
Grid

	Time	Scale	Operator	Inbound		
In	02/25/2009 13:44:07	Scale1	swashbur		Gross	79240 lb
Out	02/25/2009 13:44:07		swashbur		Tare	29660 lb
					Net	49580 lb
					Tons	24.79

Comments

	Product	LD%	Qty	UOM	Rate	Tax	Amount	Origin
1	Cont Soil RCG-Tons	100	24.79	Tons				RI

Total Tax
Total Ticket

Driver's Signature

403WM

WASTE MANAGEMENT

Taunton Landfill
340 East Britannia St
Taunton, MA, 02780
Ph: 508-821-4444

Original
Ticket# 830466

Customer Name GLOBALRS Global Remediaton Se
Ticket Date 02/25/2009
Payment Type Credit Account
Manual Ticket#
Hauling Ticket#
Route
State Waste Code NONE
Manifest *
Destination
PO
Profile 101243MA (CONTAMINATED SOIL RGC(EXCLUDED FROM DAILY TONNAGE))
Generator NE-NAVALSTANEWPORT NAVAL STATION - NEWPORT

Carrier GLOBAL GLOBAL REMEDIATION SERVICES
Vehicle# G6 Volume
Container
Driver BOB
Check#
Billing # 0000117
Gen EPA ID NOT REQUIRED
Grid

	Time	Scale	Operator	Inbound		
In	02/25/2009 10:05:28	Scale1	swashbur		Gross	77880 lb
Out	02/25/2009 10:05:28		swashbur		Tare	29660 lb
					Net	48220 lb
					Tons	24.11

Comments

	Product	LD%	Qty	UOM	Rate	Tax	Amount	Origin
1	Cont Soil RCG-Tons	100	24.11	Tons				RI

Total Tax
Total Ticket

Driver's Signature

403WM

WASTE MANAGEMENT

Taunton Landfill
340 East Britannia St
Taunton, MA, 02780
Ph: 508-821-4444

Original
Ticket# 630452

Customer Name GLOBALRS Global Remediaton Se
Ticket Date 02/25/2009
Payment Type Credit Account
Manual Ticket#
Hauling Ticket#
Route
State Waste Code NONE
Manifest *
Destination
PO
Profile 101243MA (CONTAMINATED SOIL RGC(EXCLUDED FROM DAILY TONNAGE))
Generator NE-NAVALSTANEWPORT NAVAL STATION - NEWPORT

Carrier GLOBAL GLOBAL REMEDIATION SERVICES
Vehicle# G6 Volume
Container
Driver BOB
Check#
Billing # 0000117
Gen EPA ID NOT REQUIRED
Grid

	Time	Scale	Operator	Inbound		
In	02/25/2009 07:02:42	Scale1	swashbur		Gross	80540 lb
Out	02/25/2009 07:02:42		swashbur		Tare	29660 lb
					Net	50880 lb
					Tons	25.44

Comments

	Product	LD%	Qty	UOM	Rate	Tax	Amount	Origin
1	Cont Soil RCG-Tons	100	25.44	Tons				RI

Total Tax
Total Ticket

Driver's Signature

403WM

#101243MA
Melville R.I.

Massachusetts Department of Environmental Protection
Bureau of Waste Prevention

Material Shipping Record & Log

For the shipment of contaminated soil, urban fill, and dredge materials not subject to management under section 310 CMR 40.0035 nor manifesting under 310 CMR 30.000

N/A
Tracking Number

Global Remediation R11

J. Load Information

Note: Make additional copies of this page as necessary.

Load#: 1

Signature of transporter: Wy Brown
Receiving facility: Taunton Landfill
Date received: 02-26-09 Time received: 7:11
Date of shipment: 02-26-09 Time of shipment:
Truck/Tractor registration: MA 68776
Trailer registration: MA 76025
Load size (cubic yards/tons): 29.54

RECEIVED FEB 26 2009 By

Load#: 2

Signature of transporter: Wy Brown
Receiving facility: Taunton Landfill
Date received: 02-26-09 Time received: 10:23
Date of shipment: 02-26-09 Time of shipment:
Truck/Tractor registration: MA 68776
Trailer registration: MA 76025
Load size (cubic yards/tons): 31.58

RECEIVED FEB 26 2009 By

Load#: 3

Signature of transporter: Wy Brown
Receiving facility: Taunton Landfill
Date received: 02-26-09 Time received: 1:39
Date of shipment: 02-26-09 Time of shipment:
Truck/Tractor registration: MA 68776
Trailer registration: MA 76025
Load size (cubic yards/tons): 30.82

RECEIVED FEB 26 2009 By

K. Log Sheet Volume Information

Total volume this page (cubic yards/tons)

Total carried forward (cubic yards/tons)

Total carried forward and this page (cubic yards/tons)

Page 1 of 1

WASTE MANAGEMENT

Taunton Landfill
340 East Britannia St
Taunton, MA, 02780
Ph: 508-821-4444

Original
Ticket# 830495

Customer Name GLOBALRS Global Remediaton Se
Ticket Date 02/26/2009
Payment Type Credit Account
Manual Ticket#
Hauling Ticket#
Route
State Waste Code NONE
Manifest *
Destination
PO
Profile 101243MA (CONTAMINATED SOIL RGC(EXCLUDED FROM DAILY TONNAGE))
Generator NE-NAVALSTANEWPORT NAVAL STATION - NEWPORT

Carrier GLOBAL GLOBAL REMEDIATION SERVICES
Vehicle# R11 Volume
Container
Driver BILLY
Check#
Billing # 0000117
Gen EPA ID NOT REQUIRED

Grid

	Time	Scale	Operator	Inbound		
In	02/26/2009 07:11:35	Scale1	swashbur		Gross	97100 lb
Out	02/26/2009 07:11:35		swashbur		Tare	38020 lb
					Net	59080 lb
					Tons	29.54

Comments

	Product	LD%	Qty	UOM	Rate	Tax	Amount	Origin
1	Cont Soil RCG-Tons	100	29.54	Tons				RI

Total Tax
Total Ticket

Driver's Signature Billy Brown

403WM

WASTE MANAGEMENT

Taunton Landfill
340 East Britannia St
Taunton, MA, 02780
Ph: 508-821-4444

Original
Ticket# 830514

Customer Name GLOBALRS Global Remediaton Se
Ticket Date 02/26/2009
Payment Type Credit Account
Manual Ticket#
Hauling Ticket#
Route
State Waste Code NONE
Manifest *
Destination
PO
Profile 101243MA (CONTAMINATED SOIL RGC(EXCLUDED FROM DAILY TONNAGE))
Generator NE-NAVALSTANEWPORT NAVAL STATION - NEWPORT

Carrier GLOBAL GLOBAL REMEDIATION SERVICES
Vehicle# R11 Volume
Container
Driver BILLY
Check#
Billing # 0000117
Gen EPA ID NOT REQUIRED
Grid

	Time	Scale	Operator	Inbound		
In	02/26/2009 10:23:54	Scale1	swashbur		Gross	101180 lb
Out	02/26/2009 10:23:54		swashbur		Tare	38020 lb
					Net	63160 lb
					Tons	31.58

Comments

Product	LD%	Qty	UOM	Rate	Tax	Amount	Origin
1 Cont Soil RCG-Tons	100	31.58	Tons				RI

Total Tax
Total Ticket

Driver's Signature

403WM

WASTE MANAGEMENT

Taunton Landfill
340 East Britannia St
Taunton, MA, 02780
Ph: 508-821-4444

Original
Ticket# 830534

Customer Name GLOBALRS Global Remediaton Se
Ticket Date 02/26/2009
Payment Type Credit Account
Manual Ticket#
Hauling Ticket#
Route
State Waste Code NONE
Manifest *
Destination
PO
Profile 101243MA (CONTAMINATED SOIL RGC(EXCLUDED FROM DAILY TONNAGE))
Generator NE-NAVALSTANEWPORT NAVAL STATION - NEWPORT

Carrier GLOBAL GLOBAL REMEDIATION SERVICES
Vehicle# R11 Volume
Container
Driver BILLY
Check#
Billing # 0000117
Gen EPA ID NOT REQUIRED

Grid

	Time	Scale	Operator	Inbound		
In	02/26/2009 13:39:48	Scale1	swashbur		Gross	99660 lb
Out	02/26/2009 13:39:48		swashbur		Tare	38020 lb
					Net	61640 lb
					Tons	30.82

Comments

	Product	LD%	Qty	UOM	Rate	Tax	Amount	Origin
1	Cont Soil RCG-Tons	100	30.82	Tons				RI

Total Tax
Total Ticket

Driver's Signature Wly Brown

403WM

Global R8

Material Shipping Record & Log

For the shipment of contaminated soil, urban fill, and dredge materials not subject to management under section 310 CMR 40.0035 nor manifesting under 310 CMR 30.000

#101243 MA
Tracking Number

J. Load Information

Note: Make additional copies of this page as necessary.

Load#: 1

Signature of transporter

Date received: 2-26-09

Time received: 0600-7:36

Truck/Tractor registration: 67514-74010

Load size (cubic yards/tons): 28.52

Receiving facility: Taunton

Date of shipment

Time of shipment

Trailer registration

RECEIVED FEB 26 2009 By

Load#: 2

Signature of transporter

Date received: 2-26-09

Time received: 10:29

Truck/Tractor registration: 67514-74010

Load size (cubic yards/tons): 31.27

Receiving facility: Taunton

Date of shipment

Time of shipment

Trailer registration

RECEIVED FEB 26 2009 By

Load#: 3

Signature of transporter

Date received: 2-26-09

Time received: 1:44

Truck/Tractor registration: 67514-74010

Load size (cubic yards/tons): 31.32

Receiving facility: Taunton

Date of shipment

Time of shipment

Trailer registration

RECEIVED FEB 26 2009 By

K. Log Sheet Volume Information

Total volume this page (cubic yards/tons)

Total carried forward (cubic yards/tons)

Total carried forward and this page (cubic yards/tons)

Page 1 of 1

WASTE MANAGEMENT

Taunton Landfill
340 East Britannia St
Taunton, MA, 02780
Ph: 508-821-4444

Original
Ticket# 830497

Customer Name GLOBALRS Global Remediaton Se
Ticket Date 02/26/2009
Payment Type Credit Account
Manual Ticket#
Hauling Ticket#
Route
State Waste Code NONE
Manifest *
Destination
PO
Profile 101243MA (CONTAMINATED SOIL RGC(EXCLUDED FROM DAILY TONNAGE))
Generator NE-NAVALSTANEWPORT NAVAL STATION - NEWPORT

Carrier GLOBAL GLOBAL REMEDIATION SERVICES
Vehicle# globe r8 Volume
Container
Driver JIM
Check#
Billing # 0000117
Gen EPA ID NOT REQUIRED
Grid

	Time	Scale	Operator	Inbound		
In	02/26/2009 07:26:21	Scale1	swashbur		Gross	94260 lb
Out	02/26/2009 07:26:21		swashbur		Tare	37220 lb
					Net	57040 lb
					Tons	28.52

Comments

Product	LD%	Qty	UOM	Rate	Tax	Amount	Origin
1 Cont Soil RCG-Tons	100	28.52	Tons				RI

Total Tax
Total Ticket

Driver`s Signature

403WM

WASTE MANAGEMENT

Taunton Landfill
340 East Britannia St
Taunton, MA, 02780
Ph: 508-821-4444

Original
Ticket# 830515

Customer Name GLOBALRS Global Remediaton Se
Ticket Date 02/26/2009
Payment Type Credit Account
Manual Ticket#
Hauling Ticket#
Route
State Waste Code NONE
Manifest *
Destination
PO
Profile 101243MA (CONTAMINATED SOIL RGC(EXCLUDED FROM DAILY TONNAGE))
Generator NE-NAVALSTANEWPORT NAVAL STATION - NEWPORT

Carrier GLOBAL GLOBAL REMEDIATION SERVICES
Vehicle# globe r8 Volume
Container
Driver JIM
Check#
Billing # 0000117
Gen EPA ID NOT REQUIRED
Grid

	Time	Scale	Operator	Inbound		
In	02/26/2009 10:29:33	Scale1	swashbur		Gross	99760 lb
Out	02/26/2009 10:29:33		swashbur		Tare	37220 lb
					Net	62540 lb
					Tons	31.27

Comments

Product	LD%	Qty	UOM	Rate	Tax	Amount	Origin
1 Cont Soil RCG-Tons	100	31.27	Tons				RI

Total Tax
Total Ticket

Driver's Signature

403WM

WASTE MANAGEMENT

Taunton Landfill
340 East Britannia St
Taunton, MA. 02780
Ph: 508-821-4444

Original
Ticket# 830535

Customer Name GLOBALRS Global Remediaton Se
Ticket Date 02/26/2009
Payment Type Credit Account
Manual Ticket#
Hauling Ticket#
Route
State Waste Code NONE
Manifest *
Destination
PO
Profile 101243MA (CONTAMINATED SOIL RGC(EXCLUDED FROM DAILY TONNAGE))
Generator NE-NAVALSTANEWPORT NAVAL STATION - NEWPORT

Carrier GLOBAL GLOBAL REMEDIATION SERVICES
Vehicle# globe r8 Volume
Container
Driver JIM
Check#
Billing # 0000117
Gen EPA ID NOT REQUIRED

Grid

	Time	Scale	Operator	Inbound		
In	02/26/2009 13:44:34	Scale1	swashbur		Gross	99860 lb
Out	02/26/2009 13:44:34		swashbur		Tare	37220 lb
					Net	62640 lb
					Tons	31.32

Comments

Product	LD%	Qty	UOM	Rate	Tax	Amount	Origin
1 Cont Soil RCG-Tons	100	31.32	Tons				RI

Total Tax
Total Ticket

Driver's Signature

403WM

GLOBAL G-6

Massachusetts Department of Environmental Protection
Bureau of Waste Prevention

Material Shipping Record & Log

For the shipment of contaminated soil, urban fill, and dredge materials not subject to management under section 310 CMR 40.0035 nor manifesting under 310 CMR 30.000

N/A 101243MA
Tracking Number

J. Load Information

Note:
Make additional copies of this page as necessary.

Load#: 1

Signature of transporter: [illegible]
Date received: 2-26-09
Time received: 7:03
Truck/Tractor registration: L94-930
Load size (cubic yards/tons): 26.93

RECEIVED FEB 26 2009 By [illegible]
Receiving facility: Taunton
Date of shipment:
Time of shipment:
Trailer registration:

Load#: 2

Signature of transporter: [illegible]
Date received: 2-26-09
Time received: 10:05
Truck/Tractor registration: L94-930
Load size (cubic yards/tons): 25.87

RECEIVED FEB 26 2009 By [illegible]
Receiving facility: Taunton
Date of shipment:
Time of shipment:
Trailer registration:

Load#: 3

Signature of transporter: [illegible]
Date received: 2-26-09
Time received: 1:34
Truck/Tractor registration: L94-930
Load size (cubic yards/tons): 25.11

RECEIVED FEB 26 2009 By [illegible]
Receiving facility: Taunton
Date of shipment:
Time of shipment:
Trailer registration:

K. Log Sheet Volume Information

Total volume this page (cubic yards/tons)

Total carried forward (cubic yards/tons)

Total carried forward and this page (cubic yards/tons)

Page 1 of 1

WASTE MANAGEMENT

Taunton Landfill
340 East Britannia St
Taunton, MA 02780
Ph: 508-821-4444

Original
Ticket# 830533

Customer Name GLOBALRS Global Remediaton Se
Ticket Date 02/26/2009
Payment Type Credit Account
Manual Ticket#
Hauling Ticket#
Route
State Waste Code NONE
Manifest *
Destination
PO
Profile 101243MA (CONTAMINATED SOIL RGC(EXCLUDED FROM DAILY TONNAGE))
Generator NE-NAVALSTANEWPORT NAVAL STATION - NEWPORT

Carrier GLOBAL GLOBAL REMEDIATION SERVICES
Vehicle# G6 Volume
Container
Driver BOB
Check#
Billing # 0000117
Gen EPA ID NOT REQUIRED

Grid

	Time	Scale	Operator	Inbound		
In	02/26/2009 13:34:13	Scale1	swashbur		Gross	79880 lb
Out	02/26/2009 13:34:13		swashbur		Tare	29660 lb
					Net	50220 lb
					Tons	25.11

Comments

	Product	LD%	Qty	UOM	Rate	Tax	Amount	Origin
1	Cont Soil RCG-Tons	100	25.11	Tons				RI

Total Tax
Total Ticket

Driver's Signature

403WM

WASTE MANAGEMENT

Taunton Landfill
340 East Britannia St
Taunton, MA, 02780
Ph: 508-821-4444

Original
Ticket# 830513

Customer Name GLOBALRS Global Remediaton Se
Ticket Date 02/26/2009
Payment Type Credit Account
Manual Ticket#
Hauling Ticket#
Route
State Waste Code NONE
Manifest *
Destination
PO
Profile 101243MA (CONTAMINATED SOIL RGC(EXCLUDED FROM DAILY TONNAGE))
Generator NE-NAVALSTANEWPORT NAVAL STATION - NEWPORT

Carrier GLOBAL GLOBAL REMEDIATION SERVICES
Vehicle# G6 Volume
Container
Driver BOB
Check#
Billing # 0000117
Gen EPA ID NOT REQUIRED

Grid

	Time	Scale	Operator	Inbound		
In	02/26/2009 10:04:56	Scale1	swashbur		Gross	81400 lb
Out	02/26/2009 10:04:56		swashbur		Tare	29660 lb
					Net	51740 lb
					Tons	25.87

Comments

	Product	LD%	Qty	UOM	Rate	Tax	Amount	Origin
1	Cont Soil RCG-Tons	100	25.87	Tons				RI

Total Tax
Total Ticket

Driver's Signature

403WM

WASTE MANAGEMENT

[illegible]

Original
Ticket Number

[illegible]

Ticket Date [illegible]
Permit Type [illegible]
Basis Planes
Business Unit
Scale
Scale Ticket Num
Receipt
Reclamation

Customer [illegible]
Hauler [illegible]

Net Tons 69
Units
Volume 20
Class
Position [illegible]
Con Cat [illegible]

Soil

Comments [illegible]
Reason [illegible]

	Item	Price	Amount	Taxes	Other
[illegible]	[illegible]	[illegible]	[illegible]	Tons	[illegible]
[illegible]	[illegible]	[illegible]	[illegible]	[illegible]	[illegible]
				Tons	[illegible]

Payments

Product	Lbs	Qty	UOM	Price	Tax	Amount	Origin
[illegible]	[illegible]	[illegible]	Ton				NT

Total Tax
Total Fees

Driver's Signature

Massachusetts Department of Environmental Protection
Bureau of Waste Prevention

Material Shipping Record & Log

For the shipment of contaminated soil, urban fill, and dredge materials not subject to management under section 310 CMR 40.0035 nor manifesting under 310 CMR 30.000

N/A
Tracking Number
101243 MA

Global 11

J. Load Information

Note:
Make additional copies of this page as necessary.

Load#: 1

Signature of transporter: Wy Brown
Receiving facility: Taunton Landfill
Date received: 02-27-09
Time received: 7:22
Date of shipment: 02-27-09
Time of shipment:
Truck/Tractor registration: MA 68776
Trailer registration: MA 76025
Load size (cubic yards/tons): 31.51

RECEIVED FEB 27 2009 By

Load#: 2

Signature of transporter: Wy Brown
Receiving facility: Taunton Landfill
Date received: 02-27-09
Time received: 10:18
Date of shipment: 02-27-09
Time of shipment:
Truck/Tractor registration: MA 68776
Trailer registration: MA 76025
Load size (cubic yards/tons): 32.41

RECEIVED FEB 27 2009 By

Load#: 3

Signature of transporter: Wy Brown
Receiving facility: Taunton Landfill
Date received: 02-27-09
Time received: 2:13
Date of shipment: 02-27-09
Time of shipment:
Truck/Tractor registration: MA 68776
Trailer registration: MA 76025
Load size (cubic yards/tons): 33.05

RECEIVED FEB 27 2009 By

K. Log Sheet Volume Information

Total volume this page (cubic yards/tons)

Total carried forward (cubic yards/tons)

Total carried forward and this page (cubic yards/tons)

Page 1 of 1

WASTE MANAGEMENT

Taunton Landfill
340 East Britannia St
Taunton, MA. 02780
Ph: 508-821-4444

Original
Ticket# A3054

Customer Name GLOBALRS Global Remediaton Se
Ticket Date 02/27/2009
Payment Type Credit Account
Manual Ticket#
Hauling Ticket#
Route
State Waste Code NONE
Manifest *
Destination
PO
Profile 101243MA (CONTAMINATED SOIL RGC(EXCLUDED FROM DAILY TONNAGE))
Generator NE-NAVALSTANEWPORT NAVAL STATION - NEWPORT

Carrier GLOBAL GLOBAL REMEDIATION SERVICES
Vehicle# R11 Volume
Container
Driver BILLY
Check#
Billing # 0000117
Gen EPA ID NOT REQUIRED
Grid

	Time	Scale	Operator	Inbound		
In	02/27/2009 14:13:29	Scale1	swashbur		Gross	104120 lb
Out	02/27/2009 14:13:29		swashbur		Tare	38020 lb
					Net	66100 lb
					Tons	33.05

Comments

Product	LD%	Qty	UOM	Rate	Tax	Amount	Origin
1 Cont Soil RCG-Tons	100	33.05	Tons				RI

Total Tax
Total Ticket

Driver's Signature

403WM

WASTE MANAGEMENT

Taunton Landfill
340 East Britannia St
Taunton, MA 02780
Ph: 508-821-4444

Original
Ticket# 830560

Customer Name GLOBALRS Global Remediaton Se
Ticket Date 02/27/2009
Payment Type Credit Account
Manual Ticket#
Hauling Ticket#
Route
State Waste Code NONE
Manifest *
Destination
PO
Profile 101243MA (CONTAMINATED SOIL RGC(EXCLUDED FROM DAILY TONNAGE))
Generator NE-NAVALSTANEWPORT NAVAL STATION - NEWPORT

Carrier GLOBAL GLOBAL REMEDIATION SERVICES
Vehicle# R11 Volume
Container
Driver BILLY
Check#
Billing # 0000117
Gen EPA ID NOT REQUIRED
Grid

	Time	Scale	Operator	Inbound		
In	02/27/2009 10:18:58	Scale1	swashbur		Gross	102840 lb
Out	02/27/2009 10:18:58		swashbur		Tare	38020 lb
					Net	64820 lb
					Tons	32.41

Comments

Product	LD%	Qty	UOM	Rate	Tax	Amount	Origin
1 Cont Soil RCG-Tons	100	32.41	Tons				RI

Total Tax
Total Ticket

Driver's Signature

403WM

WASTE MANAGEMENT

Taunton Landfill
340 East Britannia St
Taunton, MA, 02780
Ph: 508-821-4444

Original
Ticket# 830544

Customer Name GLOBALRS Global Remediaton Se
Ticket Date 02/27/2009
Payment Type Credit Account
Manual Ticket#
Hauling Ticket#
Route
State Waste Code NONE
Manifest *
Destination
PO
Profile 101243MA (CONTAMINATED SOIL RGC(EXCLUDED FROM DAILY TONNAGE))
Generator NE-NAVALSTANEWPORT NAVAL STATION - NEWPORT

Carrier GLOBAL GLOBAL REMEDIATION SERVICES
Vehicle# R11 Volume
Container
Driver BILLY
Check#
Billing # 0000117
Gen EPA ID NOT REQUIRED
Grid

	Time	Scale	Operator	Inbound		
In	02/27/2009 07:21:53	Scale1	swashbur		Gross	101040 lb
Out	02/27/2009 07:21:53		swashbur		Tare	38020 lb
					Net	63020 lb
					Tons	31.51

Comments

Product	LD%	Qty	UOM	Rate	Tax	Amount	Origin
1 Cont Soil RCG-Tons	100	31.51	Tons				RI

Total Tax
Total Ticket

Wy Brown
Driver's Signature

403WM

Global # R8

Material Shipping Record & Log

For the shipment of contaminated soil, urban fill, and dredge materials not subject to management under section 310 CMR 40.0035 nor manifesting under 310 CMR 30.000

101243 MA
Tracking Number

J. Load Information

Note: Make additional copies of this page as necessary.

Load#: 1

Signature of transporter: J. Allen

Date received: 2-27-09

Time received: 0600 7:24

Truck/Tractor registration: 67514-74010

Load size (cubic yards/tons): 30.72

Receiving facility: Taunton

Date of shipment: RECEIVED FEB 27 2009

Time of shipment: 0600

Trailer registration:

By: [illegible]

Load#: 2

Signature of transporter: J. Allen

Date received: 2-27-09

Time received: 10:28

Truck/Tractor registration: 67514-74010

Load size (cubic yards/tons): 29.73

Receiving facility: Taunton

Date of shipment: RECEIVED FEB 27 2009

Time of shipment:

Trailer registration:

By: [illegible]

Load#: 3

Signature of transporter: J. Allen

Date received: 2-27-09

Time received: 1:49

Truck/Tractor registration: 67514-74010

Load size (cubic yards/tons): 26.33

Receiving facility: Taunton

Date of shipment: RECEIVED FEB 27 2009

Time of shipment:

Trailer registration:

By: [illegible]

K. Log Sheet Volume Information

Total volume this page (cubic yards/tons)

Total carried forward (cubic yards/tons)

Total carried forward and this page (cubic yards/tons)

Page 1 of 1

WASTE MANAGEMENT

Taunton Landfill
340 East Britannia St
Taunton, MA, 02780
Ph: 508-821-4444

Original
Ticket# 830583

Customer Name GLOBALRS Global Remediaton Se
Ticket Date 02/27/2009
Payment Type Credit Account
Manual Ticket#
Hauling Ticket#
Route
State Waste Code NONE
Manifest *
Destination
PO
Profile 101243MA (CONTAMINATED SOIL RGC(EXCLUDED FROM DAILY TONNAGE))
Generator NE-NAVALSTANEWPORT NAVAL STATION - NEWPORT

Carrier GLOBAL GLOBAL REMEDIATION SERVICES
Vehicle# globe r8 Volume
Container
Driver JIM
Check#
Billing # 0000117
Gen EPA ID NOT REQUIRED

Grid

	Time	Scale	Operator	Inbound		
In	02/27/2009 13:48:44	Scale1	swashbur		Gross	89880 lb
Out	02/27/2009 13:48:44		swashbur		Tare	37220 lb
					Net	52660 lb
					Tons	26.33

Comments

Product		LD%	Qty	UOM	Rate	Tax	Amount	Origin
1	Cont Soil RCG-Tons	100	26.33	Tons				RI

Total Tax
Total Ticket

Driver's Signature

403WM

WASTE MANAGEMENT

Taunton Landfill
340 East Britannia St
Taunton, MA. 02780
Ph: 508-821-4444

Original
Ticket# 830583

Customer Name GLOBALRS Global Remediaton Se
Ticket Date 02/27/2009
Payment Type Credit Account
Manual Ticket#
Hauling Ticket#
Route
State Waste Code NONE
Manifest *
Destination
PO
Profile 101243MA (CONTAMINATED SOIL RGC(EXCLUDED FROM DAILY TONNAGE))
Generator NE-NAVALSTANEWPORT NAVAL STATION - NEWPORT

Carrier GLOBAL GLOBAL REMEDIATION SERVICES
Vehicle# globe r8 Volume
Container
Driver JIM
Check#
Billing # 0000117
Gen EPA ID NOT REQUIRED
Grid

	Time	Scale	Operator	Inbound		
In	02/27/2009 10:27:46	Scale1	swashbur		Gross	96680 lb
Out	02/27/2009 10:27:46		swashbur		Tare	37220 lb
					Net	59460 lb
					Tons	29.73

Comments

	Product	LD%	Qty	UOM	Rate	Tax	Amount	Origin
1	Cont Soil RCG-Tons	100	29.73	Tons				RI

Total Tax
Total Ticket

Driver's Signature

403WM

WASTE MANAGEMENT

Taunton Landfill
340 East Britannia St
Taunton, MA 02780
Ph: 508-821-4444

Original
Ticket# 830545

Customer Name GLOBALRS Global Remediaton Se
Ticket Date 02/27/2009
Payment Type Credit Account
Manual Ticket#
Hauling Ticket#
Route
State Waste Code NONE
Manifest *
Destination
PO
Profile 101243MA (CONTAMINATED SOIL RGC(EXCLUDED FROM DAILY TONNAGE))
Generator NE-NAVALSTANEWPORT NAVAL STATION - NEWPORT

Carrier GLOBAL GLOBAL REMEDIATION SERVICES
Vehicle# globe r8 Volume
Container
Driver JIM
Check#
Billing # 0000117
Gen EPA ID NOT REQUIRED

Grid

	Time	Scale	Operator	Inbound		
In	02/27/2009 07:23:48	Scale1	swashbur		Gross	98660 lb
Out	02/27/2009 07:23:48		swashbur		Tare	37220 lb
					Net	61440 lb
					Tons	30.72

Comments

Product	LD%	Qty	UOM	Rate	Tax	Amount	Origin
1 Cont Soil RCG-Tons	100	30.72	Tons				RI

Total Tax
Total Ticket

Driver's Signature

403WM

Massachusetts Department of Environmental Protection GLOBAL G-6

Bureau of Waste Prevention

Material Shipping Record & Log

N/A 101243MA
Tracking Number

For the shipment of contaminated soil, urban fill, and dredge materials not subject to management under section 310 CMR 40.0035 nor manifesting under 310 CMR 30.000

J. Load Information

Note:
Make additional copies of this page as necessary.

Load#: 1

Signature of transporter: [illegible]
Receiving facility: Taunton
Date received: 2-27-09
Time received: 7:05
Date of shipment: FEB 27 2009
Time of shipment:
Truck/Tractor registration: L74-730
Trailer registration:
Load size (cubic yards/tons): 26.07
RECEIVED By

Load#: 2

Signature of transporter: [illegible]
Receiving facility: Taunton
Date received: 2-27-09
Time received: 10:00
Date of shipment: FEB 27 2009
Time of shipment:
Truck/Tractor registration: L74-730
Trailer registration:
Load size (cubic yards/tons): 26.42
RECEIVED By

Load#: 3

Signature of transporter: [illegible]
Receiving facility: Taunton
Date received: 2-27-09
Time received: 2:15
Date of shipment: FEB 27 2009
Time of shipment:
Truck/Tractor registration: L74-730
Trailer registration:
Load size (cubic yards/tons): 16.11
RECEIVED By

K. Log Sheet Volume Information

Total volume this page (cubic yards/tons)

Total carried forward (cubic yards/tons)

Total carried forward and this page (cubic yards/tons)

Page 1 of 1

WASTE MANAGEMENT

Taunton Landfill
340 East Britannia St
Taunton, MA, 02780
Ph: 508-821-4444

Original
Ticket# 830588

Customer Name GLOBALRS Global Remediaton Se
Ticket Date 02/27/2009
Payment Type Credit Account
Manual Ticket#
Hauling Ticket#
Route
State Waste Code NONE
Manifest *
Destination
PO
Profile 101243MA (CONTAMINATED SOIL RGC(EXCLUDED FROM DAILY TONNAGE))
Generator NE-NAVALSTANEWPORT NAVAL STATION - NEWPORT

Carrier GLOBAL GLOBAL REMEDIATION SERVICES
Vehicle# G6 Volume
Container
Driver BOB
Check#
Billing # 0000117
Gen EPA ID NOT REQUIRED

Grid

	Time	Scale	Operator	Inbound		
In	02/27/2009 14:15:23	Scale1	swashbur		Gross	61880 lb
Out	02/27/2009 14:15:23		swashbur		Tare	29660 lb
					Net	32220 lb
					Tons	16.11

Comments

	Product	LD%	Qty	UOM	Rate	Tax	Amount	Origin
1	Cont Soil RCG-Tons	100	16.11	Tons				RI

Total Tax
Total Ticket

Driver's Signature

403WM

WASTE MANAGEMENT

Taunton Landfill
340 East Britannia St
Taunton, MA. 02780
Ph: 508-821-4444

Original
Ticket# 830557

Customer Name GLOBALRS Global Remediaton Se
Ticket Date 02/27/2009
Payment Type Credit Account
Manual Ticket#
Hauling Ticket#
Route
State Waste Code NONE
Manifest *
Destination
PO
Profile 101243MA (CONTAMINATED SOIL RGC(EXCLUDED FROM DAILY TONNAGE))
Generator NE-NAVALSTANEWPORT NAVAL STATION - NEWPORT

Carrier GLOBAL GLOBAL REMEDIATION SERVICES
Vehicle# G6 Volume
Container
Driver BOB
Check#
Billing # 0000117
Gen EPA ID NOT REQUIRED
Grid

	Time	Scale	Operator	Inbound		
In	02/27/2009 10:00:55	Scale1	swashbur		Gross	82500 lb
Out	02/27/2009 10:00:55		swashbur		Tare	29660 lb
					Net	52840 lb
					Tons	26.42

Comments

Product		LD%	Qty	UOM	Rate	Tax	Amount	Origin
1	Cont Soil RCG-Tons	100	26.42	Tons				RI

Total Tax
Total Ticket

Driver's Signature

403WM

WASTE MANAGEMENT

Taunton Landfill
340 East Britannia St
Taunton, MA, 02780
Ph: 508-821-4444

Original
Ticket# 830543

Customer Name GLOBALRS Global Remediaton Se
Ticket Date 02/27/2009
Payment Type Credit Account
Manual Ticket#
Hauling Ticket#
Route
State Waste Code NONE
Manifest *
Destination
PO
Profile 101243MA (CONTAMINATED SOIL RGC(EXCLUDED FROM DAILY TONNAGE))
Generator NE-NAVALSTANEWPORT NAVAL STATION - NEWPORT

Carrier GLOBAL GLOBAL REMEDIATION SERVICES
Vehicle# G6 Volume
Container
Driver BOB
Check#
Billing # 0000117
Gen EPA ID NOT REQUIRED
Grid

	Time	Scale	Operator	Inbound		
In	02/27/2009 07:05:49	Scale1	swashbur		Gross	81800 lb
Out	02/27/2009 07:05:49		swashbur		Tare	29660 lb
					Net	52140 lb
					Tons	26.07

Comments

	Product	LD%	Qty	UOM	Rate	Tax	Amount	Origin
1	Cont Soil RCG-Tons	100	26.07	Tons				RI

Total Tax
Total Ticket

Driver's Signature

403WM