N83447.AR.000465
NAS FORT WORTH
5090.3a

FINAL RCRA FACILITY INVESTIGATION OFFSITE WEAPONS STORAGE AREA PART 2

NAS FORT WORTH TX

7/1/1999

THE ENVIRONMENTAL COMPANY

498 6 93B
File: 17G
P.W.

NAVAL AIR STATION
FORT WORTH JRB
CARSWELL FIELD
TEXAS

ADMINISTRATIVE RECORD
COVER SHEET

AR File Number 498
Part II of II

TAB

F

APPENDIX F

STATIC WATER LEVEL FORM AND MONITORING WELL DEVELOPMENT/PURGING RECORD

MONITOR WELL STATIC WATER LEVEL FORM

PROJECT NAME: Carswell USA DATE: 9/09/97

WATER LEVEL INDICATOR ID # — FIELD BOOK # 1 (Main Log Book)

LOCATION: Carswell Weapons Storage Area PAGE # _____

Monitor Well Number	Time	Depth to Static Water Level (from T.O.C.)	Total Well Depth (ft)	Explosimeter Reading (above background)	PID Reading (above background)
(?) Jacobs well 925	0735	101.83 (TO metal casing)			
		101.64 (TO plastic casing)			
		2.9 feet of pipe sticking up from concrete			
X(u-32-12-901					
(Background Well)	0755	95.85 from top of pipe encased in concrete			
X(u-32-12-902	0805	97.08 from top of pipe encased in concrete			
(Main Well)					
* Note: All of these wells were open when we measured them so PID readings wouldn't have been meaningless.					

Note: Total well depth to be measured at time of gauging.

Comments: _____

Sampler Lesley Myers Observer _____

AFCEE FORM WL.0

498 697

MONITORING WELL DEVELOPMENT/PURGING RECORD

main water supply for WSA

PROJECT : Caswell WSA

DATE: 9/09/97

LOCATION: Building 8504

EXPLOSIMETER BOREHOLE READING —

WELL ID: XU-32-12-902

PURGE VOLUME (~~3 WELLBORE VOLUMES~~): approx. 27 (gal)

WELL DEPTH: 186.6' (from Jacobs Engineering)

Time	Depth to Water (ft)	Flow Rate gal/min	Volume Purged (gal)	Temp. (°C)	pH	Electrical Conductivity (~~mmho~~) mS/cm	Turbidity N.T.U	Dis-solved Oxygen mg/L	O. R. P.	Field Observations
1345	97.12	before		purge						
		~0.69								
1401		"		22.6	7.58	0.637	34	10.45		Salinity ~0.02
1406		"		22.5	7.58	0.630	32	10.49		" "
1412	97.81	"	8	22.4	7.56	0.631	22	10.48		" "
1417		"		22.3	7.55	0.631	15	10.37		" "
1422		"		22.3	7.53	0.631	12	9.86		" "
1428	97.89	"	19	22.3	7.53	0.630	9	9.91		" "
1433		"		22.4	7.52	0.628	8	9.45		" "
1438		"	27	22.4	7.52	0.630	5	9.83		" "
1455	97.69	after purge & sampling								

Note: Condition of the well: Can't see well itself -- only large concrete block surrounding 3 feet of casing which rises above the floor of the building. Well cover is not secure.

pH - Calibrate at start and before last reading.

Sampler Lesley Myers

Observer

AFCEE FORM WP.0

* Note: Minimal draw-down techniques used instead of traditional purging techniques.

MONITORING WELL DEVELOPMENT/PURGING RECORD

PROJECT : Carswell WSA

DATE: 9/09/97

LOCATION: YU-32-12-901

EXPLOSIMETER BOREHOLE READING —

WELL ID: Building 8502

PURGE VOLUME
~~(3 WELLBORE VOLUMES)~~: 22 (gal)

WELL DEPTH: 184'

Time	Depth to Water (ft)	Flow Rate (gal/min)	Volume Purged (gal)	Temp. (°C)	pH	Electrical Conductivity (mmho) mS/cm	Turbidity N.T.U	Dis-solved Oxygen mg/L	O. R. P.	Field Observations
1003				27.5	7.64	0.637	8	8.69		salinity = 0.02
1009		0.64		24.0	7.55	0.634	4	10.45		salinity = 0.02
1013		0.64		23.0	7.51	0.634	1	10.75		" "
1019		"		22.7	7.52	0.635	Ø	10.78		" "
1022	96.82	"	12	22.3	7.48	0.627	Ø	10.36		" "
1028		"		22.2	7.48	0.626	Ø	9.72		" "
1034	96.90	"	~22	22.1	7.47	0.636	Ø	10.00		" "
1105	96.12	after purge & sampling								

Note: Condition of the well: Can't see well itself -- only large concrete block which surrounds 3 feet of casing which rises from the floor of the building. Well cover is a small square metal plate -- not secure.

pH - Calibrate at start and before last reading.

Sampler Carlos Muniz

Observer

AFCEE FORM WP.0

* Minimal draw-down techniques used instead of traditional purging techniques.

498 699

MONITORING WELL DEVELOPMENT/PURGING RECORD

PROJECT : 3109 Carswell WSA

DATE: 9/10/97

LOCATION: West of EOD Range

EXPLOSIMETER BOREHOLE READING —

WELL ID: Jacobs 925

PURGE VOLUME
(~~3 WELLBORE VOLUMES~~): _____ (gal)

WELL DEPTH: _____

Time	Depth to Water (ft)	Flow Rate	Volume Purged (gal)	Temp. (°C)	pH	Electrical Conductivity ~~(mmho)~~ mS/cm	Turbidity N.T.U	Dis-solved Oxygen	O. R. P.	Field Observations
0835	102.01'	from	Top	of Cas	ing					
1105				22.7	7.34	0.509	10	9.54		Salinity ~ 0.02‰
1106	102.24'	from	top of	cas	ing					
1111				22.8	7.38	0.514	10	10.00		Salinity = 0.02‰
1116				22.4	7.40	0.522	10	10.30		" "
1121				22.5	7.42	0.522	10	10.36		" "
1126	Horiba U-10 recalibrated (problems w/turbidity readings)									
1128				22.9	7.27	0.513	120 (?)	7.80		Salinity ~ 0.02‰
1132				22.4	7.38	0.513	170 (?)	7.85		" "
1135				22.4	7.36	0.514	4	7.90		" "
1138				22.4	7.36	0.513	4	8.05		" "
1220	102.04									

Note: Condition of the well: Excellent

pH - Calibrate at start and before last reading.

Sampler Lesley Myers Observer _____

* Orange flocculant (Fe bacteria?) coming out in the water

AFCEE FORM WP.0

Pump settings thru Well Wizard Discharge Time 36 seconds; Refill Time 10 seconds, Pump Drive Pressure ~110 PSI ; measured approx 250 ml coming out in one minute

TAB

G

APPENDIX G

FACILITY ASSESSMENT RESULTS

Building 8512

Lead-Based Paint Survey Information

- Lead-Based Paint Sample Summary Sheet
- Floorplan Diagram

Lead-Based Paint Sampling Summary

Facility: 8512 **Building Type:** Waste Storage Shed

Date of Inspection: 8/25/97 **Building Status:** Vacant/Demolished

Sample Number	Paint Color	Room #/ Location	Building Component	Paint Condition	Damage Type	Area (Sq. Ft.)	Lab Results (ppm)	Pos/ Neg for LBP
STP-512-01	Red	Exterior	Column	Intact		200	1360	Negative
STP-512-02	White	Interior	Wall	Intact		320	6280	Positive

498 704

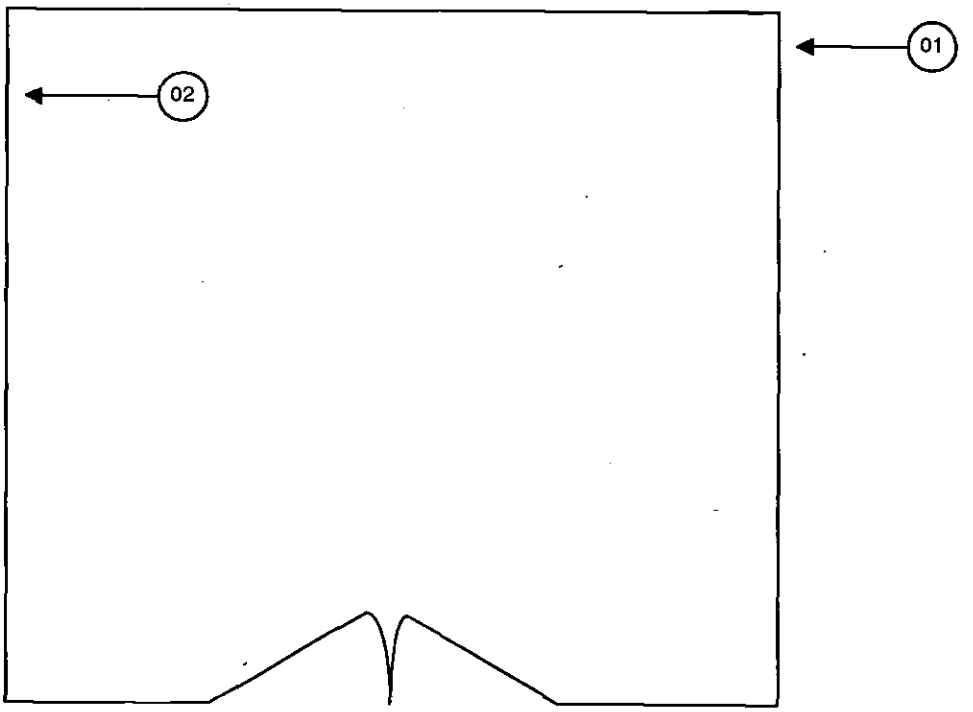

Lead-Based Paint

Date
August 1997

Project No.
P3109

Project Manager
B. Duffner

Prepared by
R. Cason

The Environmental Company, Inc.

Not to Scale

RFI
CARSWELL WSA
FACILITY NO. 8512
90-DAY STORAGE

Building 8512

Facility Surface Contamination Survey Information

- Sample Results Table
- Floorplan Diagram

Facility Wipe Sampling Results

Building Number:		8512		
Sample Number:		STI/STE-512-01	STI/STE-512-02	STS-512-03
Floorplan Location ID:		1I, 1E	2I, 2E	1S
Component Wiped:		floor	wall	floor
Area Represented (SF):		86	295	86
Parameters	**$UTL_{95,95}$**			
Inorganics-(mg/ft²)[a]				
Aluminum	32.62	0.4	0.11	
Antimony	1.828	0.0006 U	0.0075	
Arsenic	0.0108	0.00042 U	0.00042 U	
Barium	0.0941	0.027	0.013	
Beryllium	0.0001	0.0001 U	0.0001 U	
Cadmium	0.0041	0.0005	0.000265	
Calcium	45.06	3.4	0.8	
Chromium	0.096	0.00455	0.0215	
Cobalt	1.4513	0.0001 U	0.0001 U	
Copper	2.558	0.00245	0.002	
Iron	9.11	0.5	0.17	
Lead	0.0294	0.0025	0.0445	
Magnesium	1.606	0.175	0.0495	
Manganese	0.644	0.055	0.00265	
Mercury	0.00015	0.00004 U	0.00004 U	
Molybdenum	1.1088	0.00039	0.00015	
Nickel	1.8116	0.0006	0.00016 U	
Potassium	85.7	0.095	0.12	
Selenium	0.00045	0.00045 U	0.00045 U	
Silver	0.0002	0.0002 U	0.0002 U	
Sodium	2.35	1.05	0.9	
Thallium	0.00053	0.00053 U	0.00053 U	
Vanadium	0.00901	0.00095	0.00027	
Zinc	6.004	0.08	0.055	
Explosives-(mg/kg)				
Total Explosives		ND	ND	
Semi-Volatiles-(mg/ft²)				
				ND

ND-Not Detected

U-Undetected by the laboratory, detection limit is shown

$UTL_{95,95}$-95% Upper Tolerance Limit

[a]-Sample results were originally reported in mg/composite. These results were divided by the number of composites in each sample to yield mg/ft².

498 706

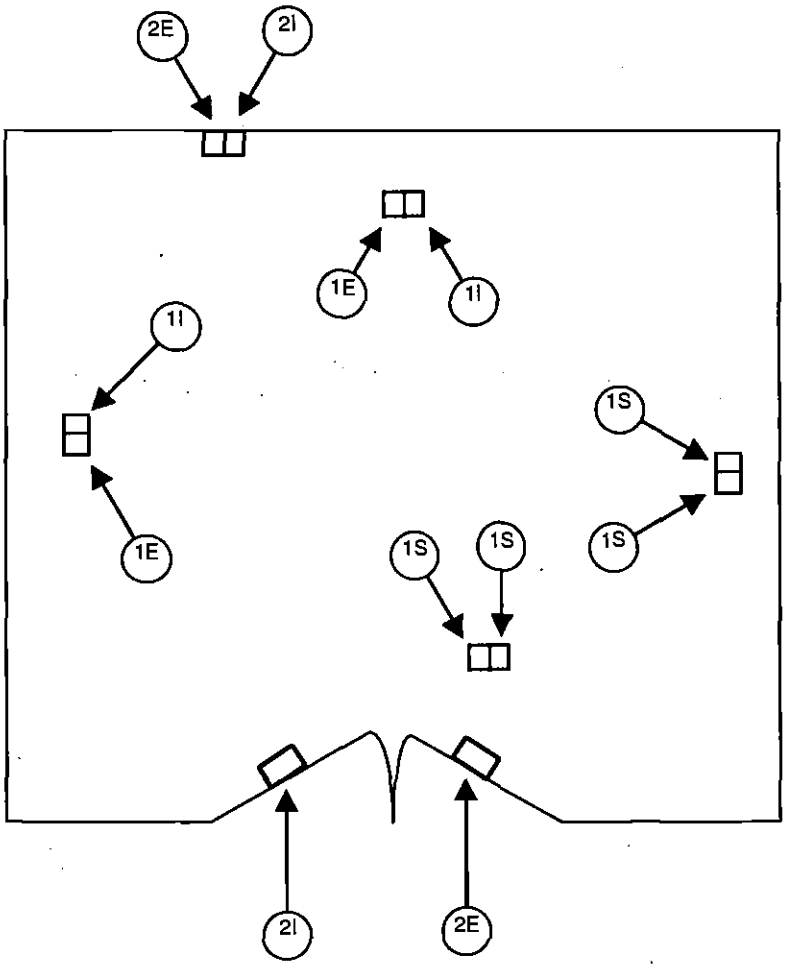

Composite Wipe Samples

Date August 1997	Project No. P3109		RFI CARSWELL WSA FACILITY NO. 8512 90-DAY STORAGE
Project Manager B. Duffner	The Environmental Company, Inc.	Not to Scale	
Prepared by B. Cason			

Building 8514-Conventional Munitions Shop

- Asbestos Survey Information
- Lead-Based Paint Survey Information
- Facility Surface Contamination Survey Information

Building 8514

Asbestos Survey Information

- Homogeneous Area Description Sheet(s)
- Floorplan Diagram(s)
- Photograph Documentation of Positive Material(s)

HOMOGENEOUS AREA DESCRIPTION SHEET

Building/Facility Identification	8514	Asbestos Containing Material (Y/N):	N
Homogenous Area Identification	514-MSC-01		
Quantity of Material:	2600 SF		
Homogenous Area Description:	Tar-like sealant.		
Homogenous Area Location:	On roof-top located around flashing.		
Friable (F)/ Nonfriable (N):	N	Potential Contact:	Low
Damage Assessment:	Good Condition	Influence of Vibration:	Low
Percent Damaged:	1	Potential for Air Erosion:	Low
Localized (L)/ Distributed (D):	D	Potential for Disturbance:	Low
Number of Samples:	1		

Sample Number	Percent Asbestos	Pos/Neg
STA-514-11	0	Neg

Building/Facility Identification	8514	Asbestos Containing Material (Y/N):	Y
Homogenous Area Identification	514-TSI-01		
Quantity of Material:	40 LF		
Homogenous Area Description:	TSI aircell.		
Homogenous Area Location:	Bathroom.		
Friable (F)/ Nonfriable (N):	F	Potential Contact:	High
Damage Assessment:	Damaged	Influence of Vibration:	Medium
Percent Damaged:	5	Potential for Air Erosion:	Low
Localized (L)/ Distributed (D):	D	Potential for Disturbance:	Low
Number of Samples:	3		

Sample Number	Percent Asbestos	Pos/Neg
STA-514-01	15	Pos
STA-514-02	0	Neg
STA-514-03	0	Neg

HOMOGENEOUS AREA DESCRIPTION SHEET

Building/Facility Identification	8514	Asbestos Containing Material (Y/N):	Y
Homogenous Area Identification	514-TSI-02		
Quantity of Material:	20 LF		
Homogenous Area Description:	Preformed TSI.		
Homogenous Area Location:	Furnace/mechanical room.		
Friable (F)/ Nonfriable (N):	F	Potential Contact:	Medium
Damage Assessment:	Damaged	Influence of Vibration:	Medium
Percent Damaged:	10	Potential for Air Erosion:	Low
Localized (L)/ Distributed (D)	D	Potential for Disturbance:	Medium
Number of Samples:	4		

Sample Number	Percent Asbestos	Pos/Neg
STA-514-04	40	Pos
STA-514-05	16	Pos
STA-514-06	41	Pos
STA-514-10	38	Pos

Building/Facility Identification	8514	Asbestos Containing Material (Y/N):	N
Homogenous Area Identification	514-TSI-03		
Quantity of Material:	8 EA		
Homogenous Area Description:	TSI fittings on piping (mudpack).		
Homogenous Area Location:	Bathroom and furnace/mechanical room.		
Friable (F)/ Nonfriable (N):	F	Potential Contact:	Medium
Damage Assessment:	Damaged	Influence of Vibration:	Medium
Percent Damaged:	10	Potential for Air Erosion:	Low
Localized (L)/ Distributed (D)	D	Potential for Disturbance:	Low
Number of Samples:	3		

Sample Number	Percent Asbestos	Pos/Neg
STA-514-07	0	Neg
STA-514-08	0	Neg
STA-514-09	0	Neg

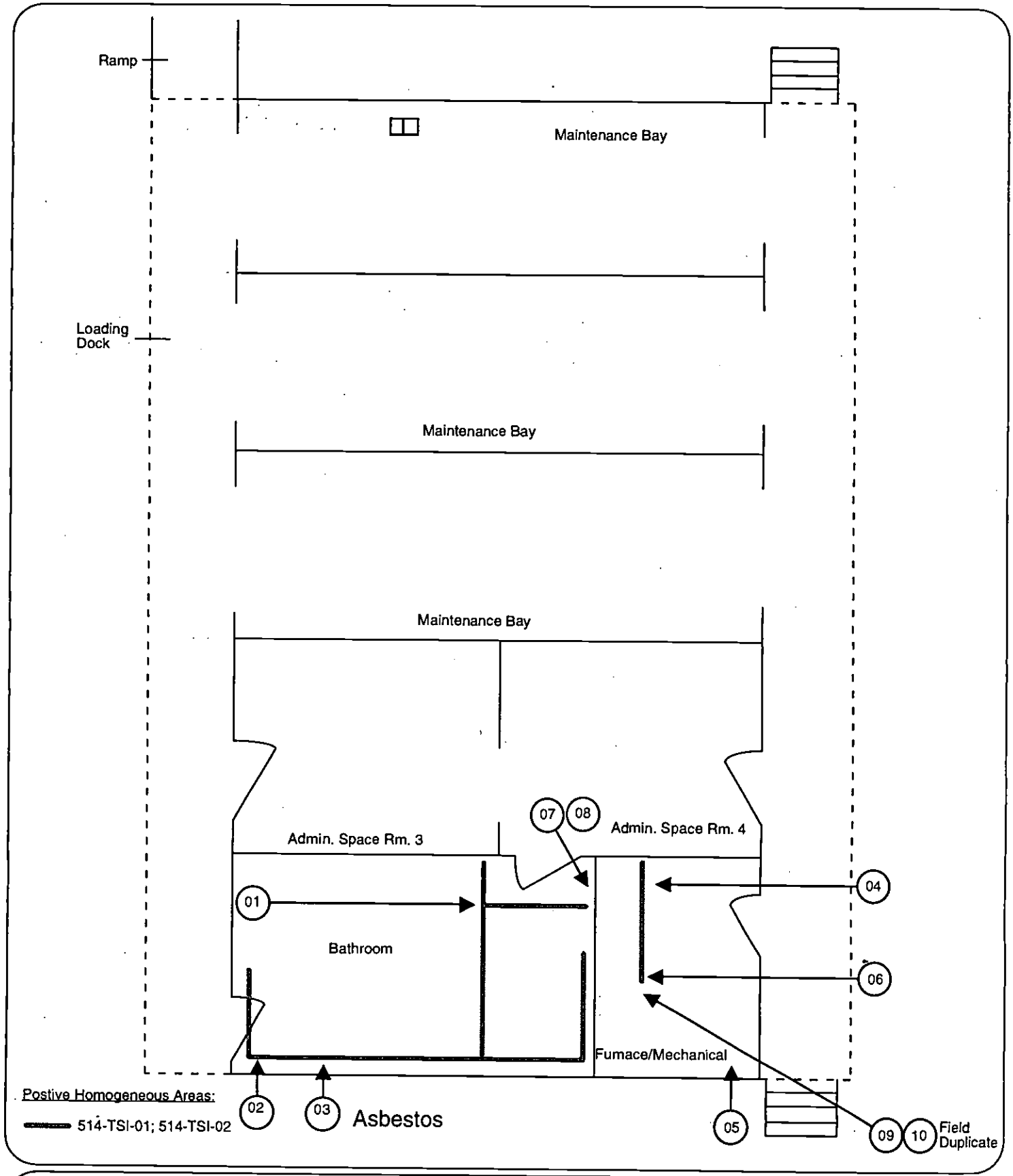

Date
August 1997
Project No.
P3109
Project Manager
B. Duffner
Prepared by
B. Cason

The Environmental Company, Inc.

N

Not to Scale

RFI
CARSWELL WSA
FACILITY NO. 8514
Conventional Munitions Shop

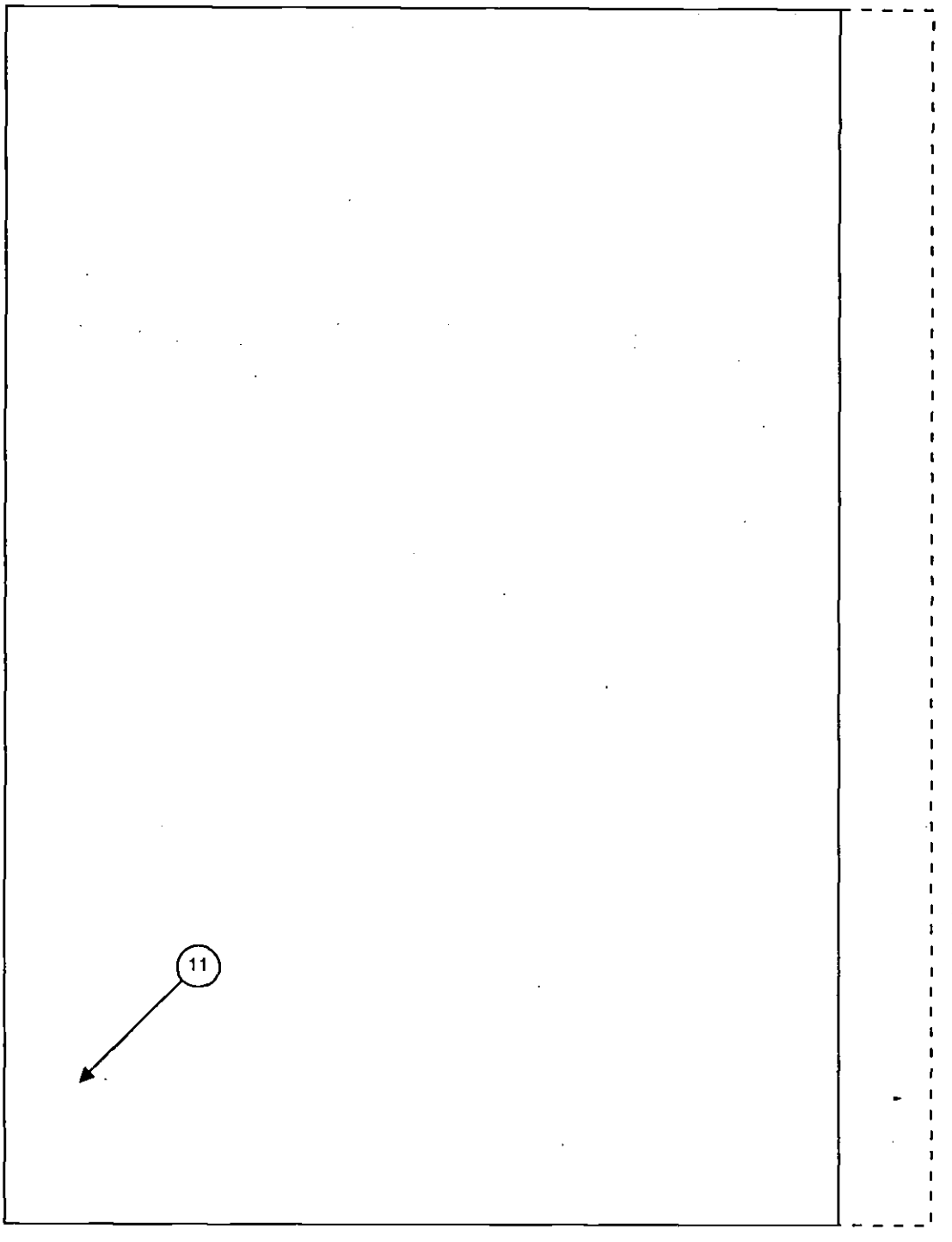

Asbestos

Date
August 1997

Project No.
P3109

Project Manager
B. Duffner

Prepared by
B. Cason

The Environmental Company, Inc.

N

Not to Scale

RFI
CARSWELL WSA
FACILITY NO. 8514 Roof
Conventional Munitions Shop

498 714

The Environmental Company, Inc.

WSA Photographic Record

Client: AFCEE

Location: Fort Worth, Texas

Job Number: 3109

Date: August 1997



Building: 8500

Photo Number: 500-01

Comments: Exterior of Building 8500.

Building: 8500

Photo Number: 500-02

Comments: 500-MSC-01
9" x 9" gray floor
tile in Admin Room 1.



498 715

The Environmental Company, Inc.

WSA Photographic Record

Client: AFCEE

Location: Fort Worth, Texas

Job Number: 3109

Date: August 1997



Building: 8500

Photo Number: 500-03

Comments: 500-MSC-05
9" x 9" black floor t e
in Communication
Room.

Building: 8500

Photo Number: 500-04

Comments: 500-TSI-01
TSI aircell in
bathroom.



Building 8514

Lead-Based Paint Survey Information

- Lead-Based Paint Sample Summary Sheet
- Floorplan Diagram

Lead-Based Paint Sampling Summary

Facility: 8514 **Building Type:** Munitions Shop

Date of Inspection: 8/23/97 **Building Status:** Vacant/Demolished

Sample Number	Paint Color	Room #/ Location	Building Component	Paint Condition	Damage Type	Area (Sq. Ft.)	Lab Results (ppm)	Pos/ Neg for LBP
STP-514-01	Tan	Exterior	Wall	Poor	Delaminating	1660	255	Negative
STP-514-02	Tan	Exterior stair rail	Stair rail	Poor	Peeling	800	38700	Positive
STP-514-03	White	Exterior	Overhead door frame	Fair	Cracking	350	4950	Negative
STP-514-04	White	Exterior	Overhead door	Fair	Cracking	100	18300	Positive
STP-514-05	Lt. Blue	Room 3	Wall (upper)	Poor	Peeling	200	1980	Negative
STP-514-06	Creme	Room 3	Wall (upper)	Poor	Peeling	180	1680	Negative
STP-514-07	Black	Interior	Door frame	Intact		25	2790	Negative
STP-514-08	Black	Interior	Floor molding	Fair	Peeling	50	73300	Positive
STP-514-09	Black	Interior	Floor molding	Fair	Peeling	50	71600	Positive
STP-514-10	White	Room 4 (upper)	Wall	Poor	Delaminating	180	6530	Positive
STP-514-11	Drk. Blue	Rooms 3 and 4	Stripe in middle of wall	Fair	Delaminating	23	13200	Positive
STP-514-12	Brown	Interior	Mechanical Room door	Fair	Cracking	42	7510	Positive
STP-514-13	Black	Bathroom	Door	Intact		25	1960	Negative
STP-514-14	Yellow	Exterior	Ramp	Poor	Peeling	820	103000	Positive
STP-514-15	White	Exterior	Soffit	Intact		85	293	Negative

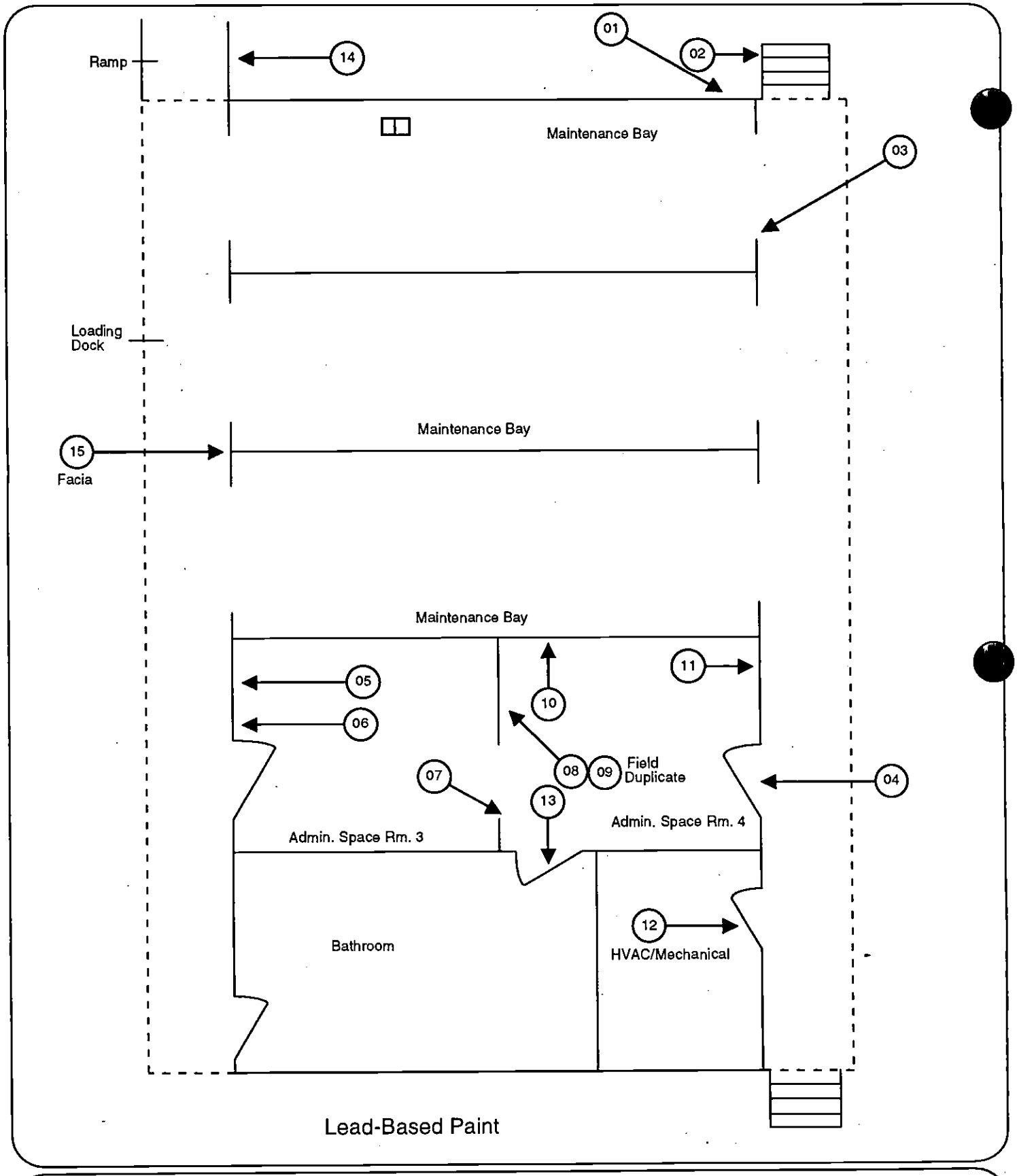

Date
August 1997
Project Manager
B. Duffner
Prepared by
R. Cason

Project No.
P3109

The Environmental Company, Inc.

N

Not to Scale

RFI
CARSWELL WSA
FACILITY NO. 8514
Conventional Munitions Shop

Building 8514

Facility Surface Contamination Survey Information

- Sample Results Table
- Floorplan Diagram

Facility Wipe Sampling Results

Building Number:		8514						
Sample Number:		STI/STE-514-01	STI/STE-514-02	STI/STE-514-03	STI/STE-514-04	STI/STE-514-05	STI/STE-514-06	STI/STE-514-07
Floorplan Location ID:		1I, 1E	2I, 2E	3I, 3E	4I, 4E	5I, 5E	6I, 6E	7I, 7E
Component Wiped:		floor	wall	floor	wall	floor	wall	floor
Area Represented (SF):		285	700	285	700	285	700	285
Parameters	$UTL_{95,95}$							
Inorganics-(mg/ft²)[a]								
Aluminum	32.62	3.45	0.255	7.05	0.355	2.7	0.6	3.8
Antimony	1.828	0.0016	0.000465	0.006	0.0027	0.0018	0.0005 U	0.0016
Arsenic	0.0108	0.006	0.000375	0.013	0.0006	0.00385	0.000455	0.0185
Barium	0.0941	0.07	0.175	0.135	0.0095	0.09	0.08	0.17
Beryllium	0.0001	0.0002	0.0001 U	0.00041	0.0001 U	0.000295	0.0001 U	0.00021
Cadmium	0.0041	0.015	0.006	0.0345	0.00155	0.0215	0.00047	0.02
Calcium	45.06	80	4.25	106	6	87	11.05	61.5
Chromium	0.096	0.09	0.0075	0.6	0.175	0.165	0.008	0.1
Cobalt	1.4513	0.008	0.00025	0.0095	0.0013	0.005	0.00033	0.012
Copper	2.556	0.085	0.009	0.31	0.0105	0.075	0.005	0.395
Iron	9.11	12.55	0.32	20.35	0.455	9.65	0.9	143
Lead	0.0294	0.235	0.014	0.75	0.36	0.5	0.0205	0.37
Magnesium	1.606	2.05	0.185	3.45	0.25	1.8	0.335	2.35
Manganese	0.644	0.205	0.0095	0.32	0.015	0.215	0.023	0.6
Mercury	0.00015	0.00025	0.000185	0.0005	0.00004 U	0.00095	0.00004 U	0.0008
Molybdenum	1.1086	0.019	0.006	0.0041	0.0055	0.0075	0.0008	0.007
Nickel	1.8116	0.012	0.00055	0.024	0.00065	0.013	0.00125	0.115
Potassium	85.7	12.25	0.14	26	0.335	10.3	0.33	16.3
Selenium	0.00045	0.00045 U	0.00045 U	0.00045 U	0.00045 U	0.00045 U	0.00045 U	0.0005
Silver	0.0002	0.0002 U	0.0002 U	0.00033	0.0002 U	0.001	0.0002 U	0.00075
Sodium	2.35	8.05	1.4	16.9	1.7	5.95	1.35	8.8
Thallium	0.00053	0.00053 U	0.00053 U	0.00053 U	0.00053 U	0.00053 U	0.00053 U	0.00075
Vanadium	0.00901	0.01	0.000365	0.0195	0.0009	0.007	0.0009	0.02
Zinc	6.004	1.7	0.09	4.05	0.2	1.7	0.075	2.85
Explosives-(mg/ft²)[a,b]								
1,3-Dinitrobenzene		ND	ND	ND	ND	ND	ND	2.7

ND-Not Detected

U-Undetected by the laboratory, detection limit is shown

$UTL_{95,95}$-95% Upper Tolerance Limit

[a]-Sample results were originally reported in mg/composite. These results were divided by the number of composites in each sample to yield mg/ft².

[b]-Only those samples detected by the laboratory are reported.

498 720

Facility Wipe Sampling Results

Building Number:		8514			
Sample Number:		STI/STE-514-08	STI/STE-514-09	STI/STE-514-10	STI/STE-514-11
Floorplan Location ID:		8I, 8E	9I, 9E	10I, 10E	11I, 11E
Component Wiped:		wall	floor	wall	floor
Area Represented (SF):		960	150	500	285
Parameters	$UTL_{95,95}$				Dupe of 514-09
Inorganics-(mg/ft²)[a]					
Aluminum	32.62	0.285	1.7	0.11	1.65
Antimony	1.828	0.0005 U	0.00065	0.0005 U	0.0016
Arsenic	0.0108	0.00042 U	0.0035	0.00042 U	0.0022
Barium	0.0941	0.0115	0.24	0.011	0.23
Beryllium	0.0001	0.0001 U	0.000085	0.0001 U	0.00007
Cadmium	0.0041	0.0006	0.0095	0.000175	0.005
Calcium	45.06	2.75	20.55	0.85	17.75
Chromium	0.096	0.00395	0.014	0.0125	0.016
Cobalt	1.4513	0.0001 U	0.0018	0.0008	0.0018
Copper	2.556	0.0155	0.085	0.0018	0.046
Iron	9.11	0.55	4.7	0.175	3.2
Lead	0.0294	0.011	0.085	0.0405	0.1
Magnesium	1.606	0.14	0.85	0.08	0.7
Manganese	0.644	0.008	0.075	0.00375	0.06
Mercury	0.00015	0.00004 U	0.0008	0.000025	0.00085
Molybdenum	1.1086	0.000495	0.002	0.0012	0.0015
Nickel	1.8116	0.00115	0.00495	0.00016 U	0.00375
Potassium	85.7	0.165	5.55	0.0425	5.45
Selenium	0.00045	0.00045 U	0.00045 U	0.00033	0.00045 U
Silver	0.0002	0.0002 U	0.0002 U	0.0002 U	0.0002 U
Sodium	2.35	1.1	3.3	1.05	3.25
Thallium	0.00053	0.00053 U	0.00053 U	0.00053 U	0.00053 U
Vanadium	0.00901	0.0011	0.006	0.00025	0.005
Zinc	6.004	0.0435	0.29	0.0205	0.265
Explosives-(mg/kg)					
Total Explosives		ND	ND	ND	ND

ND-Not Detected

U-Undetected by the laboratory, detection limit is shown

$UTL_{95,95}$-95% Upper Tolerance Limit

[a]-Sample results were originally reported in mg/composite. These results were divided by the number of composites in each sample to yield mg/ft².

498 722

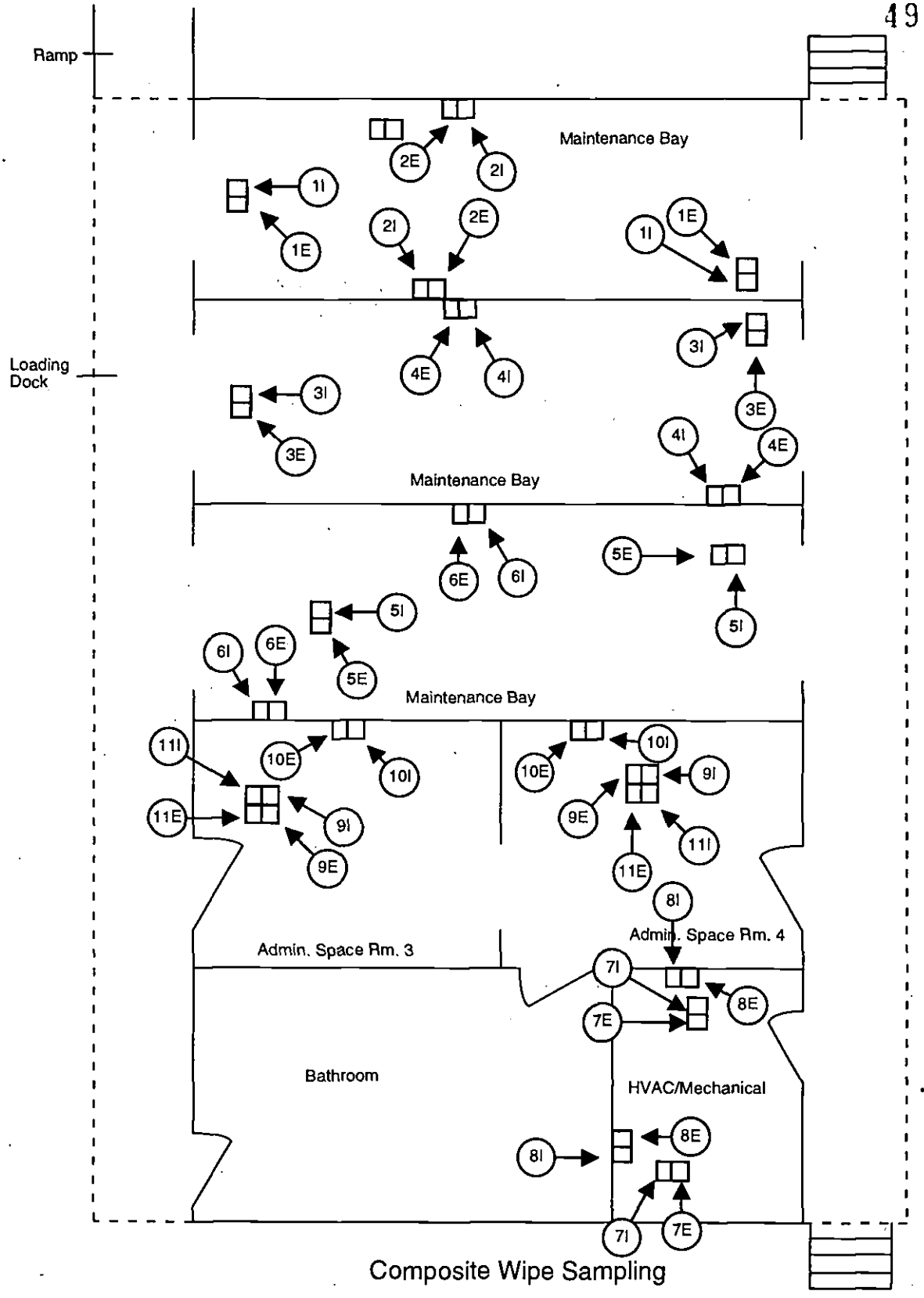

Composite Wipe Sampling

Date August 1997	Project No. P3109		RFI CARSWELL WSA FACILITY NO. 8514 Conventional Munitions Shop
Project Manager B. Duffner	The Environmental Company, Inc.	N	Not to Scale
Prepared by B. Cason			

Building 8531-Munitions Storage Igloo

- Asbestos Survey Information
- Lead-Based Paint Survey Information
- Facility Surface Contamination Survey Information

Building 8531

Asbestos Survey Information

- Homogeneous Area Description Sheet(s)
- Floorplan Diagram(s)

HOMOGENEOUS AREA DESCRIPTION SHEET

Building/Facility Identification	8531	Asbestos Containing Material (Y/N):	
Homogenous Area Identification	N/A2		
Quantity of Material:	0		

Homogenous Area Description: No suspect homogeneous areas identified.

Homogenous Area Location:

Friable (F)/ Nonfriable (N):		Potential Contact:	
Damage Assessment:		Influence of Vibration:	
Percent Damaged:	0	Potential for Air Erosion:	
Localized (L)/ Distributed (D)		Potential for Disturbance:	

Number of Samples: 0

Sample Number	Percent Asbestos	Pos/Neg
N/A	0	

498 726

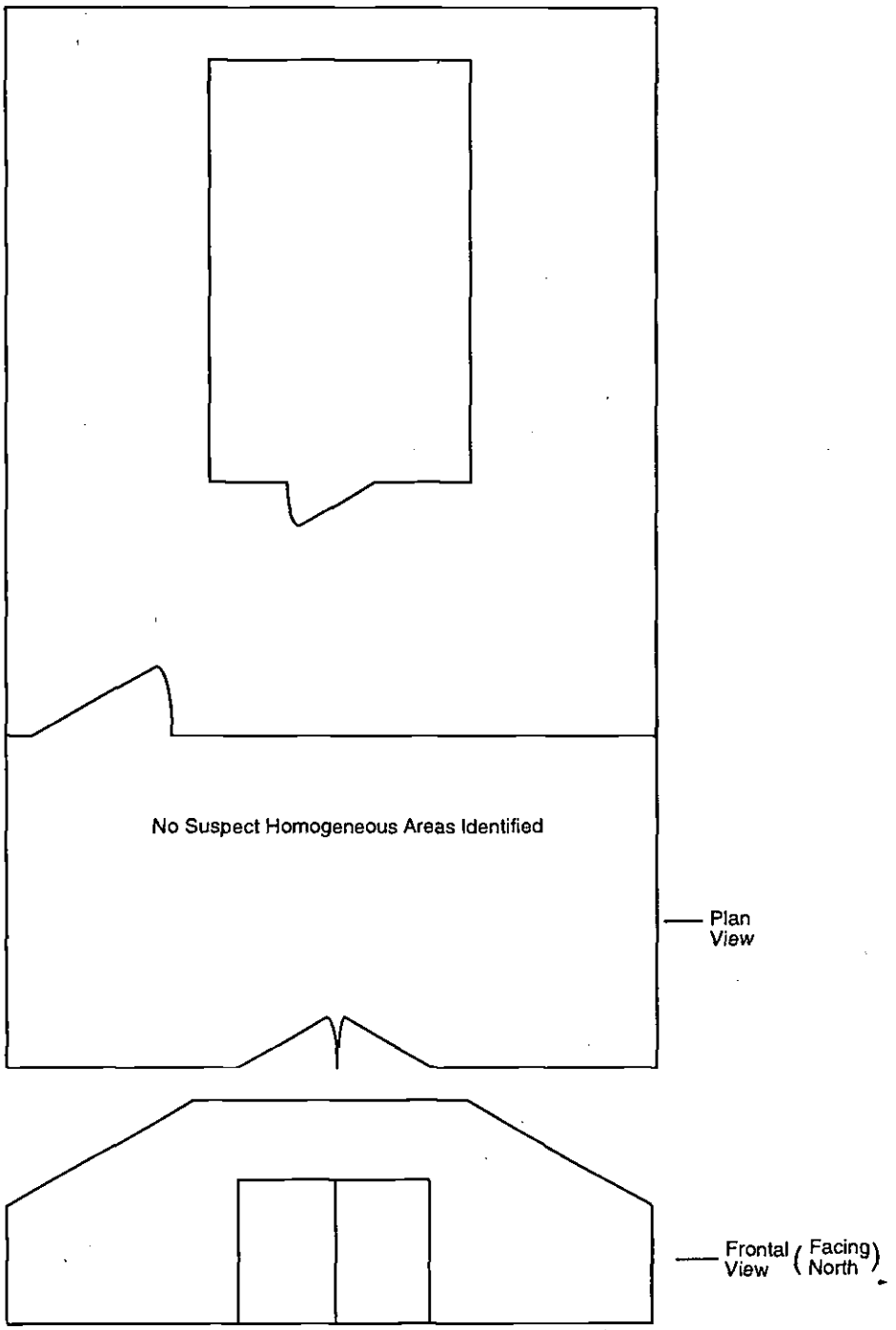

Asbestos

Date
August 1997
Project Manager
B. Duffner
Prepared by
R. Cason

Project No.
P3109

The Environmental Company, Inc.

N

Not to Scale

RFI
CARSWELL WSA
FACILITY NO. 8531
Munitions Storage Igloo

Building 8531

Lead-Based Paint Survey Information

- Lead-Based Paint Sample Summary Sheet
- Floorplan Diagram

498 728

Lead-Based Paint Sampling Summary

Facility: 8531 **Building Type:** Storage Igloo

Date of Inspection: 8/25/97 **Building Status:** Vacant/Demolished

Sample Number	Paint Color	Room #/ Location	Building Component	Paint Condition	Damage Type	Area (Sq. Ft.)	Lab Results (ppm)	Pos/ Neg for LBP
STP-531-01	Drk. Pink	Exterior front	Metal swinging door	Poor	Peeling	125	41500	Positive
STP-531-02	Black	Interior front	Metal swinging door	Fair	Delaminating	21	11700	Positive
STP-531-03	White	Interior room	Metal door frame	Fair	Peeling	10	65400	Positive
STP-531-04	Drk. Pink	Interior room	Metal door frame	Fair	Peeling	10	119000	Positive
STP-531-05	White	Interior	Walls	Fair	Delaminating	1000	805	Negative
STP-531-06	Drk. Pink	Interior	Lower walls	Fair	Delaminating	700	211	Negative
STP-531-07	Gray	Interior room	Back of door	Poor	Delaminating	21	22600	Positive
STP-531-08	Gray	Interior room	Back of door	Poor	Delaminating	21	21500	Positive

Building 8533-Munitions Storage Igloo

- Asbestos Survey Information
- Lead-Based Paint Survey Information

Building 8533

Asbestos Survey Information

- Homogeneous Area Description Sheet(s)
- Floorplan Diagram(s)

HOMOGENEOUS AREA DESCRIPTION SHEET

Building/Facility Identification	8533	Asbestos Containing Material (Y/N):	N
Homogenous Area Identification	533-MSC-01		
Quantity of Material:	5 LF		
Homogenous Area Description:	Insulation between concrete and door.		
Homogenous Area Location:	Between concrete and front door frame.		
Friable (F)/ Nonfriable (N):	F	Potential Contact:	Low
Damage Assessment:	Damaged	Influence of Vibration:	Low
Percent Damaged:	15	Potential for Air Erosion:	Low
Localized (L)/ Distributed (D)	D	Potential for Disturbance:	Low
Number of Samples:	1		

Sample Number	Percent Asbestos	Pos/Neg
STA-533-01	0	Neg

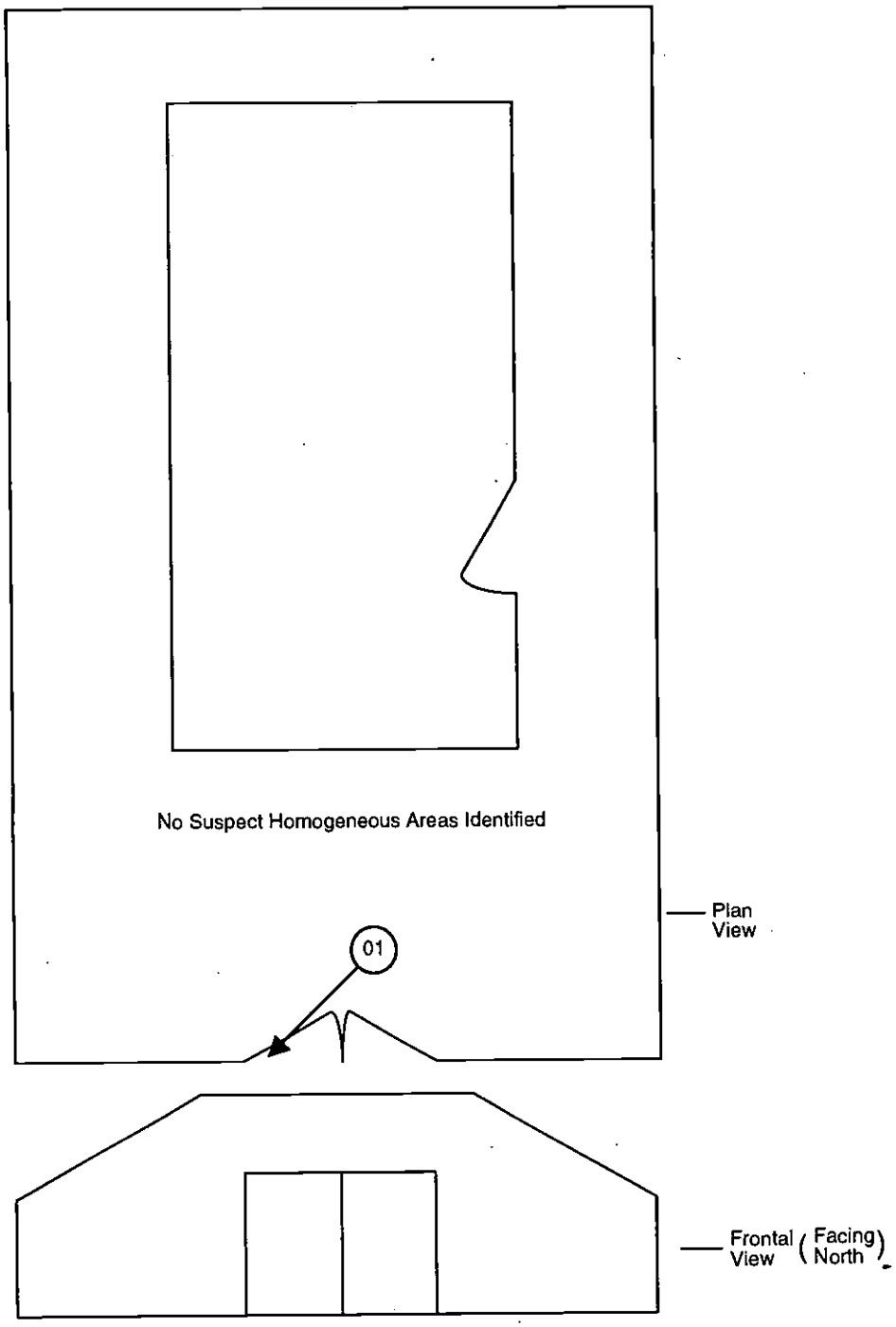

Asbestos

Date
August 1997
Project No.
P3109
Project Manager
B. Duffner
Prepared by
R. Cason

The Environmental Company, Inc.

N

Not to Scale

RFI
CARSWELL WSA
FACILITY NO. 8533
Munitions Storage Igloo

Building 8533

Lead-Based Paint Survey Information

- Lead-Based Paint Sample Summary Sheet
- Floorplan Diagram

Lead-Based Paint Sampling Summary

Facility: 8533 **Building Type:** Storage Igloo

Date of Inspection: 8/25/97 **Building Status:** Vacant/Demolished

Sample Number	Paint Color	Room #/ Location	Building Component	Paint Condition	Damage Type	Area (Sq. Ft.)	Lab Results (ppm)	Pos/ Neg for LBP
STP-533-01	Drk. Pink	Exterior	Metal swinging door	Poor	Peeling	125	66500	Positive
STP-533-02	Drk. Pink	Interior	Wall	Fair	Cracking	700	2070	Negative
STP-533-03	White	Interior	Wall	Fair	Cracking	1000	164	Negative

498 735

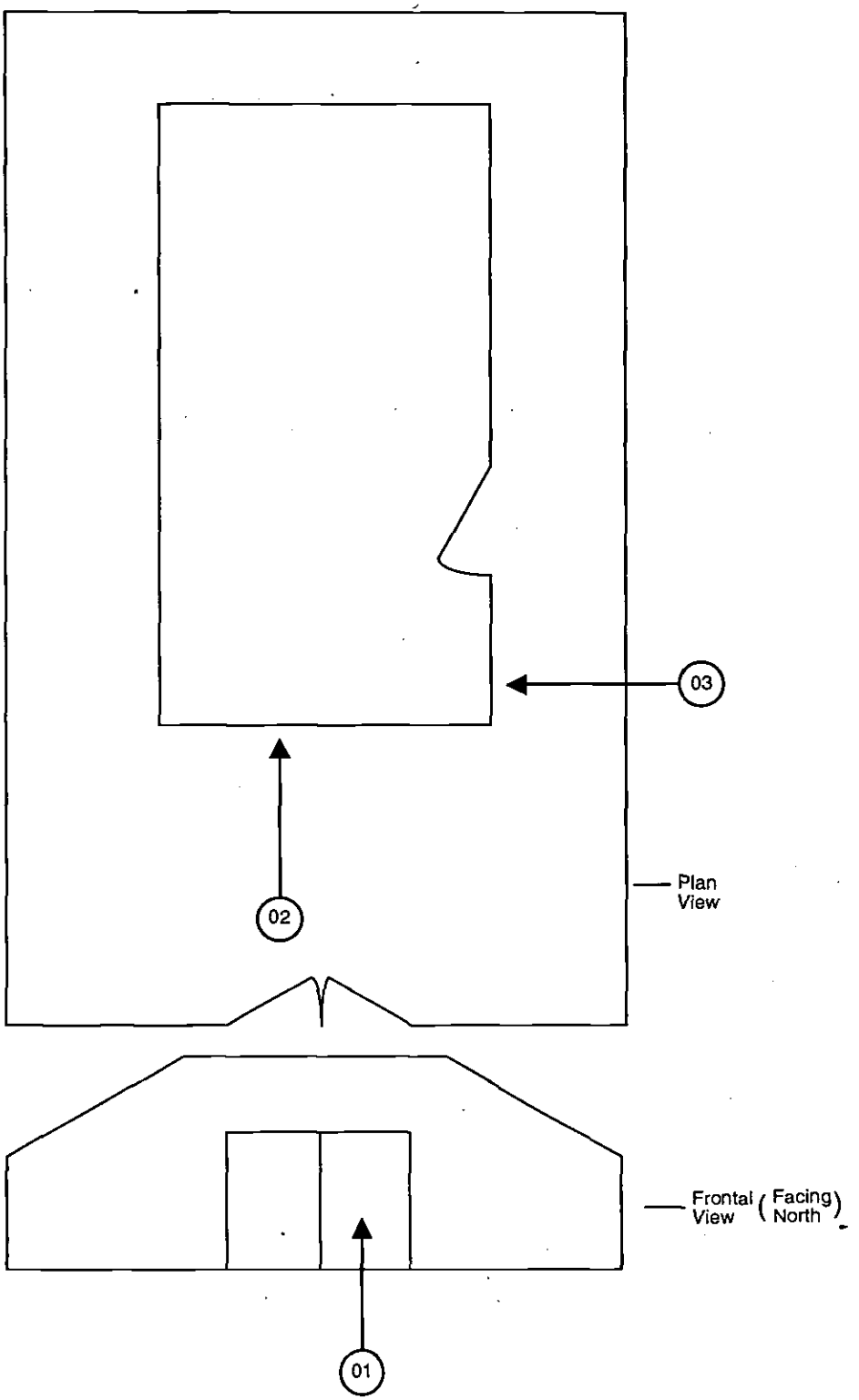

Lead-Based Paint

Date August 1997	Project No. P3109		
Project Manager B. Duffner	The Environmental Company, Inc.	N	Not to Scale
Prepared by R. Cason			

RFI
CARSWELL WSA
FACILITY NO. 8533
Munitions Storage Igloo

Building 8535-Munitions Storage Igloo

- Asbestos Survey Information
- Lead-Based Paint Survey Information
- Facility Surface Contamination Survey Information

Building 8535

Asbestos Survey Information

- Homogeneous Area Description Sheet(s)
- Floorplan Diagram(s)

HOMOGENEOUS AREA DESCRIPTION SHEET

Building/Facility Identification	8535	Asbestos Containing Material (Y/N):	
Homogenous Area Identification	N/A3		
Quantity of Material:	0		

Homogenous Area Description: No suspect homogeneous areas identified.

Homogenous Area Location:

Friable (F)/ Nonfriable (N):		Potential Contact:	
Damage Assessment:		Influence of Vibration:	
Percent Damaged:	0	Potential for Air Erosion:	
Localized (L)/ Distributed (D)		Potential for Disturbance:	

Number of Samples: 0

Sample Number	Percent Asbestos	Pos/Neg
N/A	0	

498 739

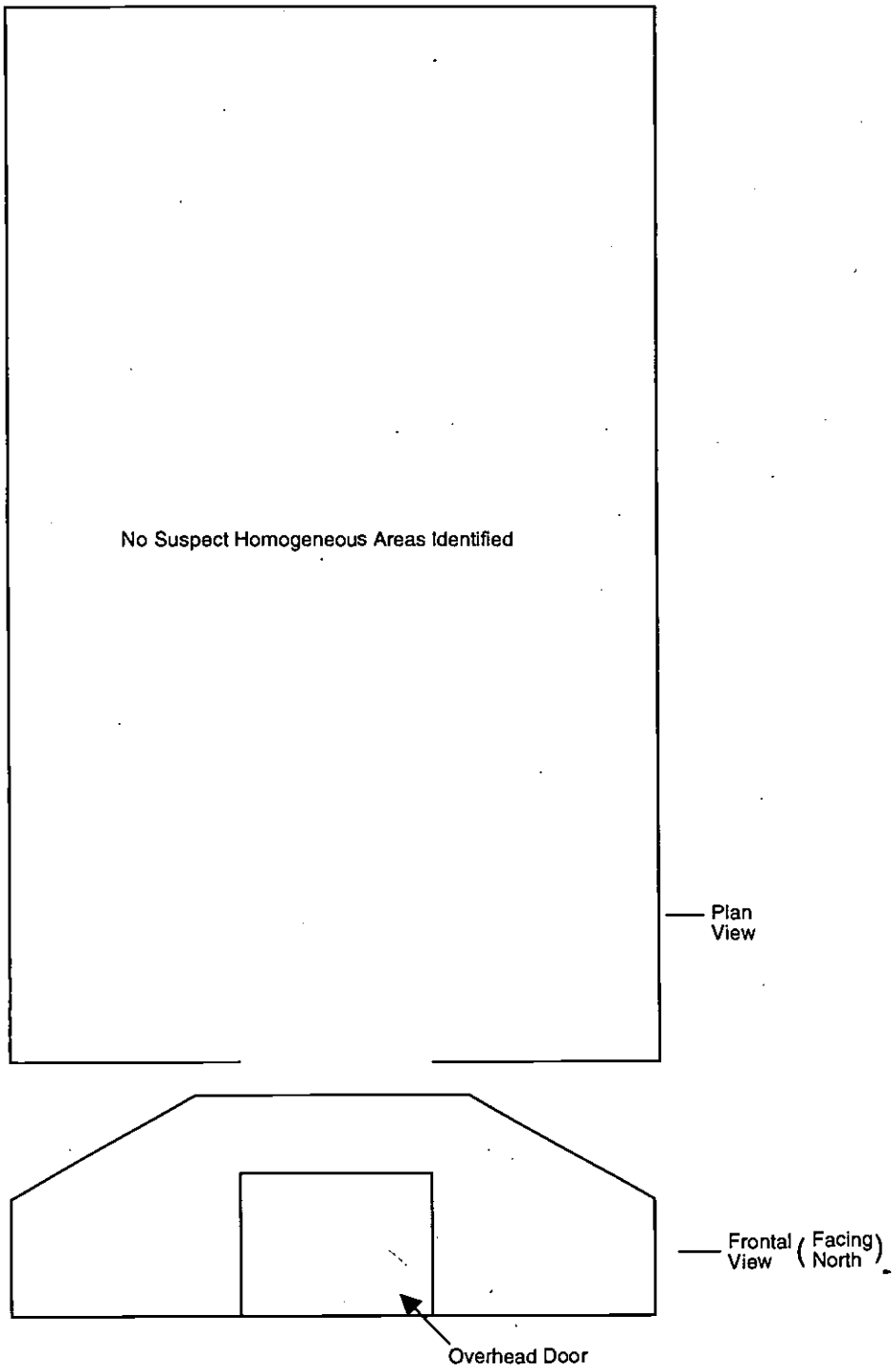

Asbestos

Date August 1997	Project No. P3109	N	Not to Scale
Project Manager B. Duffner	The Environmental Company, Inc.		
Prepared by R. Cason			

RFI
CARSWELL WSA
FACILITY NO. 8535
Munitions Storage Igloo

Building 8535

Lead-Based Paint Survey Information

- Lead-Based Paint Sample Summary Sheet
- Floorplan Diagram

498 741

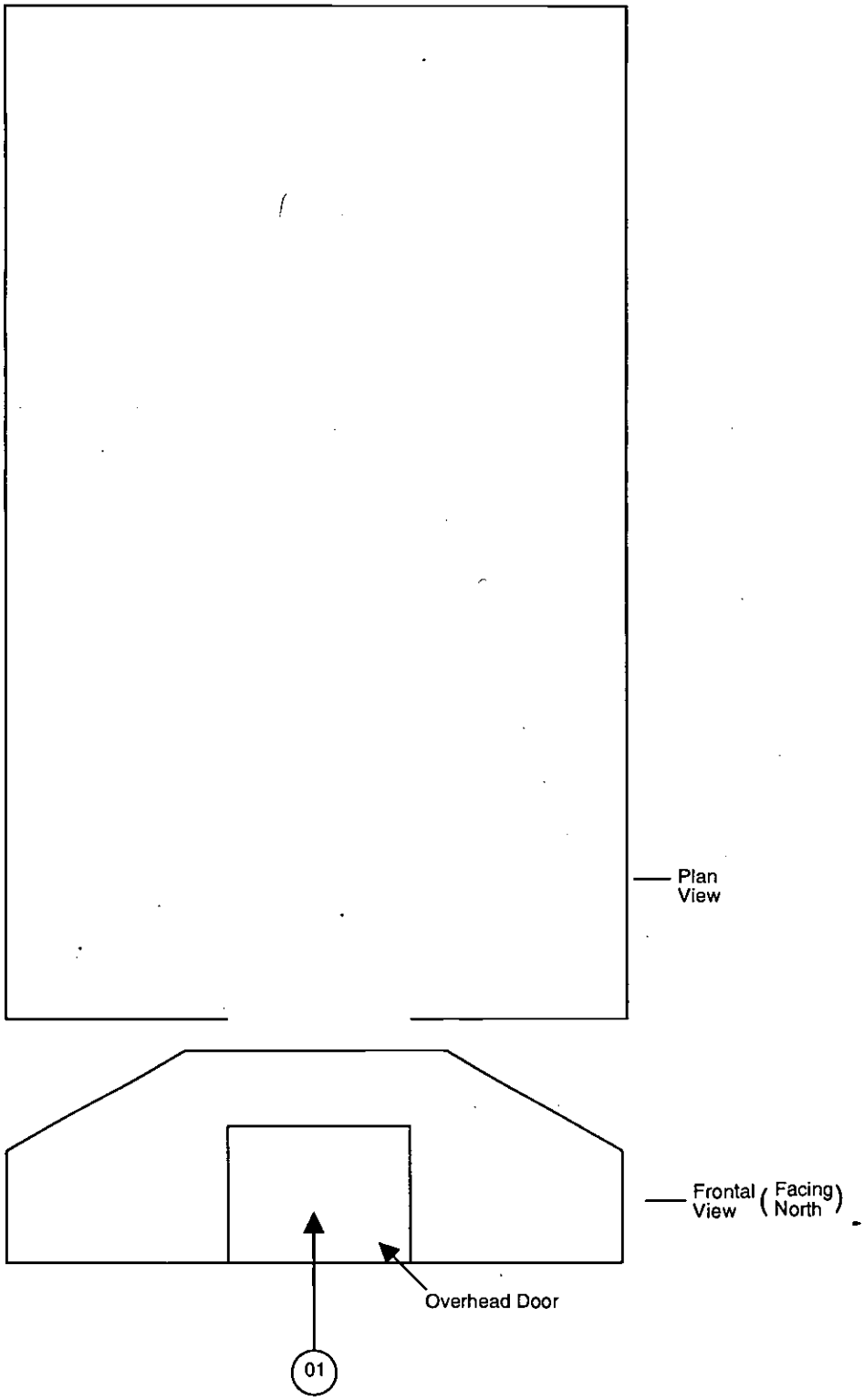

Lead-Based Paint

Date: August 1997	Project No.: P3109	N	Not to Scale
Project Manager: B. Duffner	The Environmental Company, Inc.		
Prepared by: R. Cason			

RFI
CARSWELL WSA
FACILITY NO. 8535
Munitions Storage Igloo

Building 8535

Facility Surface Contamination Survey Information

- Sample Results Table
- Floorplan Diagram

Facility Wipe Sampling Results

Building Number:		8535	
Sample Number:		STI/STE-535-01	STI/STE-535-02
Floorplan Location ID:		1I, 1E	2I, 2E
Component Wiped:		floor	wall
Area Represented (SF):		2,147	2,800
Parameters	$UTL_{95,95}$		
Inorganics-(mg/ft²)[a]			
Aluminum	32.62	4.075	0.425
Antimony	1.828	0.000475	0.00035
Arsenic	0.0108	0.01125	0.000275
Barium	0.0941	0.0425	0.00775
Beryllium	0.0001	0.000275	0.0001 U
Cadmium	0.0041	0.0045	0.00065
Calcium	45.06	40.5	6.475
Chromium	0.096	0.0375	0.002325
Cobalt	1.4513	0.002075	0.0001125
Copper	2.556	0.05	0.001775
Iron	9.11	3.425	0.35
Lead	0.0294	0.115	0.0975
Magnesium	1.606	1.175	0.15
Manganese	0.644	0.1375	0.0145
Mercury	0.00015	0.0000875	0.00014
Molybdenum	1.1085	0.001325	0.0003
Nickel	1.8116	0.00475	0.0003
Potassium	85.7	4.225	0.1875
Selenium	0.00045	0.0001825	0.00045 U
Silver	0.0002	0.0004 U	0.0002 U
Sodium	2.35	1.75	0.825
Thallium	0.00053	0.00106 U	0.00053 U
Vanadium	0.00901	0.008	0.000725
Zinc	6.004	0.325	0.0155
Explosives-(mg/kg)			
Total Explosives		ND	ND

ND-Not Detected

U-Undetected by the laboratory, detection limit is shown

$UTL_{95,95}$-95% Upper Tolerance Limit

[a]-Sample results were originally reported in mg/composite. These results were divided by the number of composites in each sample to yield mg/ft².

498 743

498 744

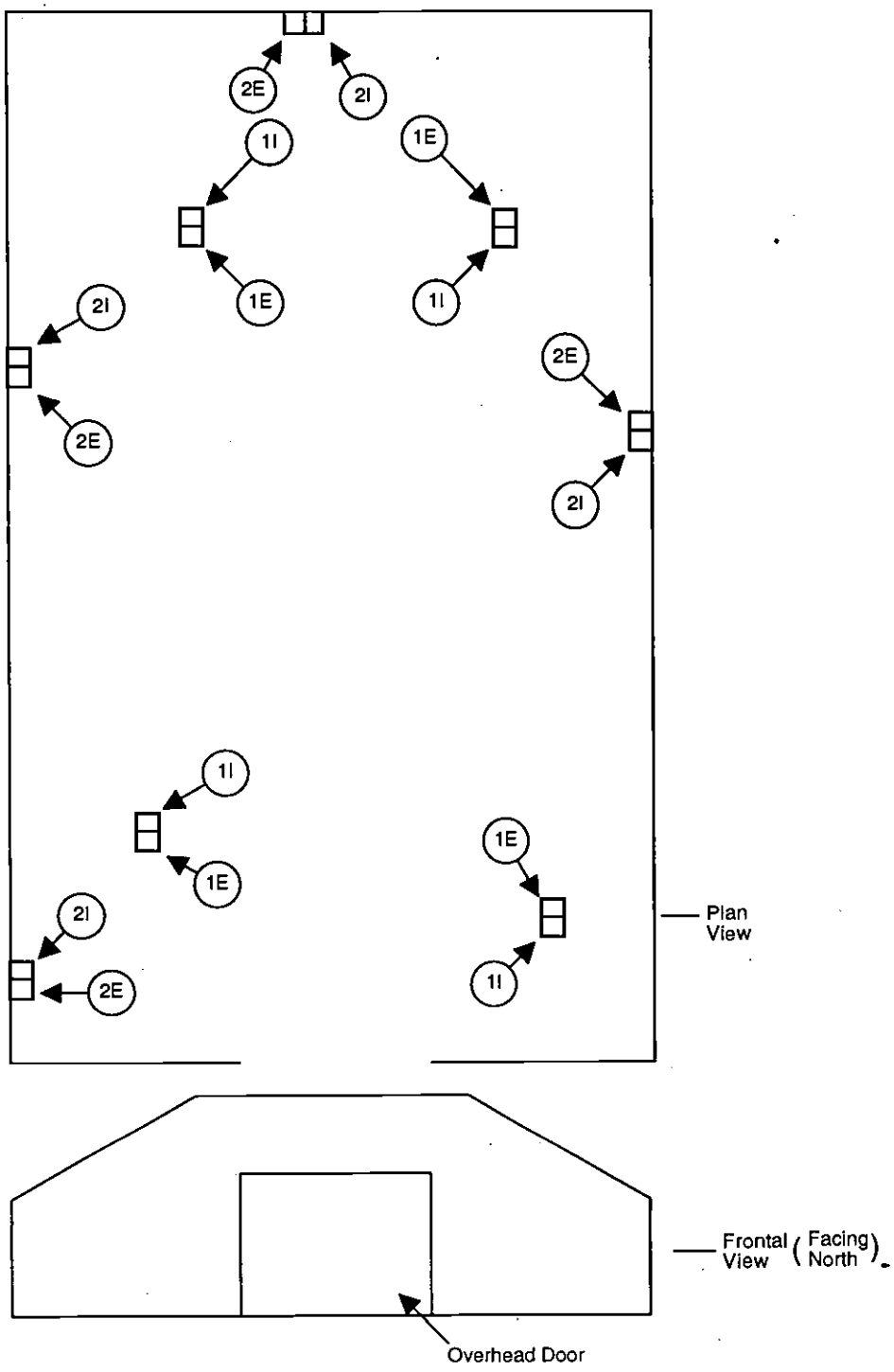

Composite Wipe Samples

Date August 1997	Project No. P3109	N	Not to Scale
Project Manager B. Duffner	The Environmental Company, Inc.		
Prepared by R. Cason			

RFI
CARSWELL WSA
FACILITY NO. 8535
Munitions Storage Igloo

Building 8537-Munitions Storage Igloo

- Asbestos Survey Information
- Lead-Based Paint Survey Information

Building 8537

Asbestos Survey Information

- Homogeneous Area Description Sheet(s)
- Floorplan Diagram(s)

HOMOGENEOUS AREA DESCRIPTION SHEET

Building/Facility Identification	8537	Asbestos Containing Material (Y/N):	
Homogenous Area Identification	N/A4		
Quantity of Material:	0		
Homogenous Area Description:	No suspect homogeneous areas identified.		
Homogenous Area Location:			
Friable (F)/ Nonfriable (N):		Potential Contact:	
Damage Assessment:		Influence of Vibration:	
Percent Damaged:	0	Potential for Air Erosion:	
Localized (L)/ Distributed (D)		Potential for Disturbance:	
Number of Samples:	0		

Sample Number	Percent Asbestos	Pos/Neg
N/A	0	

498 718



Overhead View

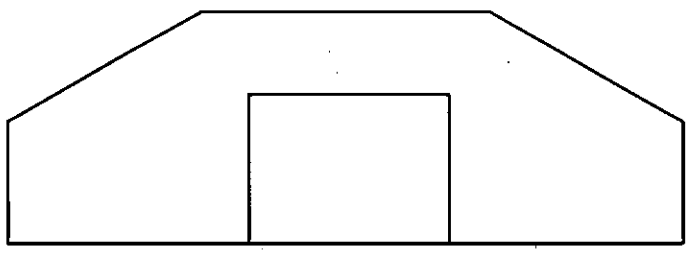

Frontal View (Facing North)

Asbestos

Date
August 1997

Project No.
P3109

Project Manager
B. Duffner

Prepared by
R. Cason

The Environmental Company, Inc.

N

Not to Scale

RFI
CARSWELL WSA
FACILITY NO. 8537
Munitions Storage Igloo

Building 8537

Lead-Based Paint Survey Information

- Lead-Based Paint Sample Summary Sheet
- Floorplan Diagram

Lead-Based Paint Sampling Summary

Facility: 8537 **Building Type:** Storage Igloo

Date of Inspection: 8/25/97 **Building Status:** Vacant/Demolished

Sample Number	Paint Color	Room #/ Location	Building Component	Paint Condition	Damage Type	Area (Sq. Ft.)	Lab Results (ppm)	Pos/ Neg for LBP
STP-537-01	Drk. Pink	Exterior	Metal overhead door	Poor	Peeling	125	2730	Negative

498 751

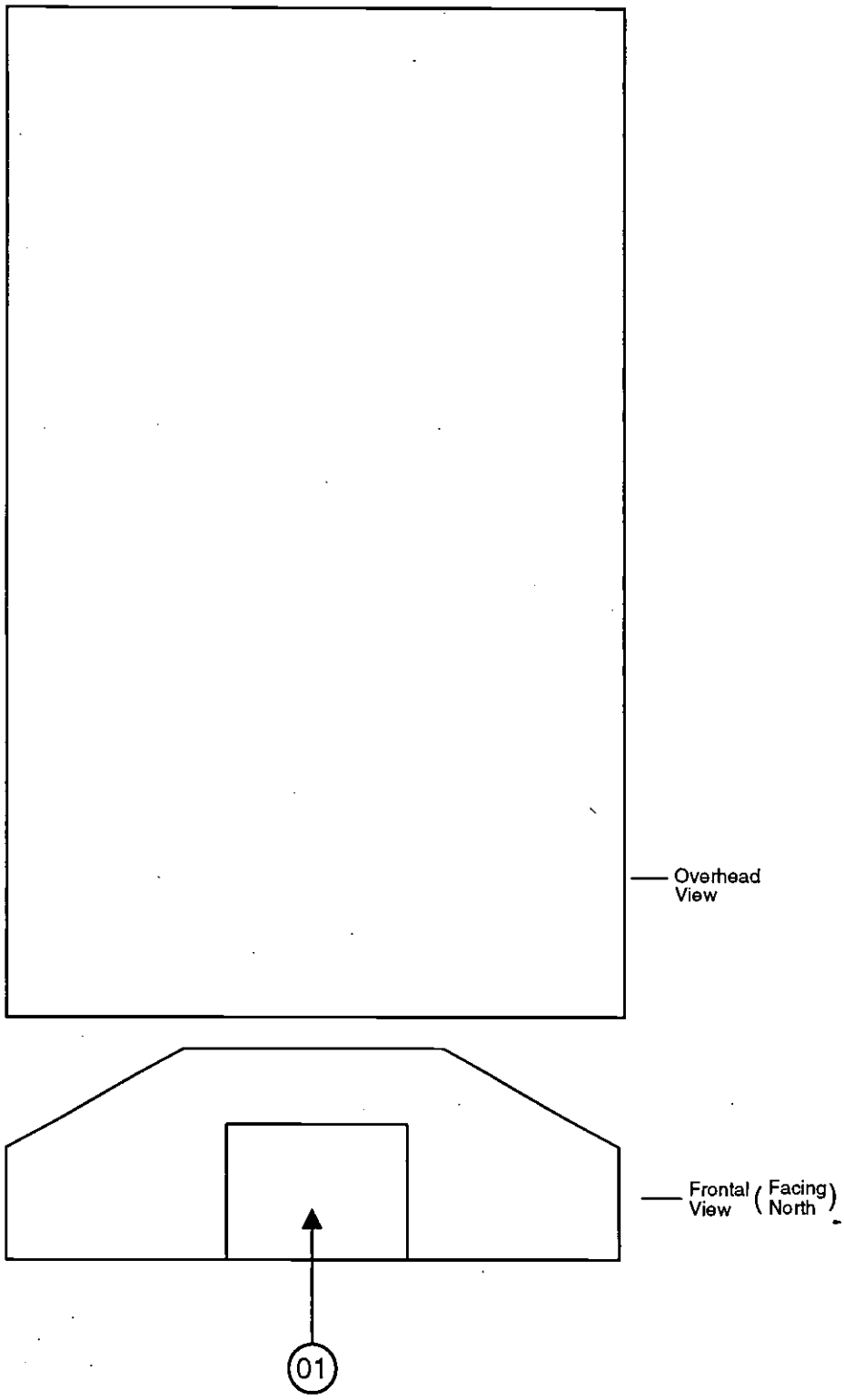

Lead-Based Paint

Date August 1997 Project Manager B. Duffner Prepared by R. Cason	Project No. P3109 The Environmental Company, Inc.	N	Not to Scale	RFI CARSWELL WSA FACILITY NO. 8537 Munitions Storage Igloo

Building 8539-Munitions Storage Igloo

- Asbestos Survey Information
- Lead-Based Paint Survey Information

Building 8539

Asbestos Survey Information

- Homogeneous Area Description Sheet(s)
- Floorplan Diagram(s)

HOMOGENEOUS AREA DESCRIPTION SHEET

Building/Facility Identification	8539	Asbestos Containing Material (Y/N):	
Homogenous Area Identification	N/A5		
Quantity of Material:	0		
Homogenous Area Description:	No suspect homogeneous areas identified.		
Homogenous Area Location:			
Friable (F)/ Nonfriable (N):		Potential Contact:	
Damage Assessment:		Influence of Vibration:	
Percent Damaged:	0	Potential for Air Erosion:	
Localized (L)/ Distributed (D)		Potential for Disturbance:	
Number of Samples:	0		

Sample Number	Percent Asbestos	Pos/Neg
N/A	0	

498 755

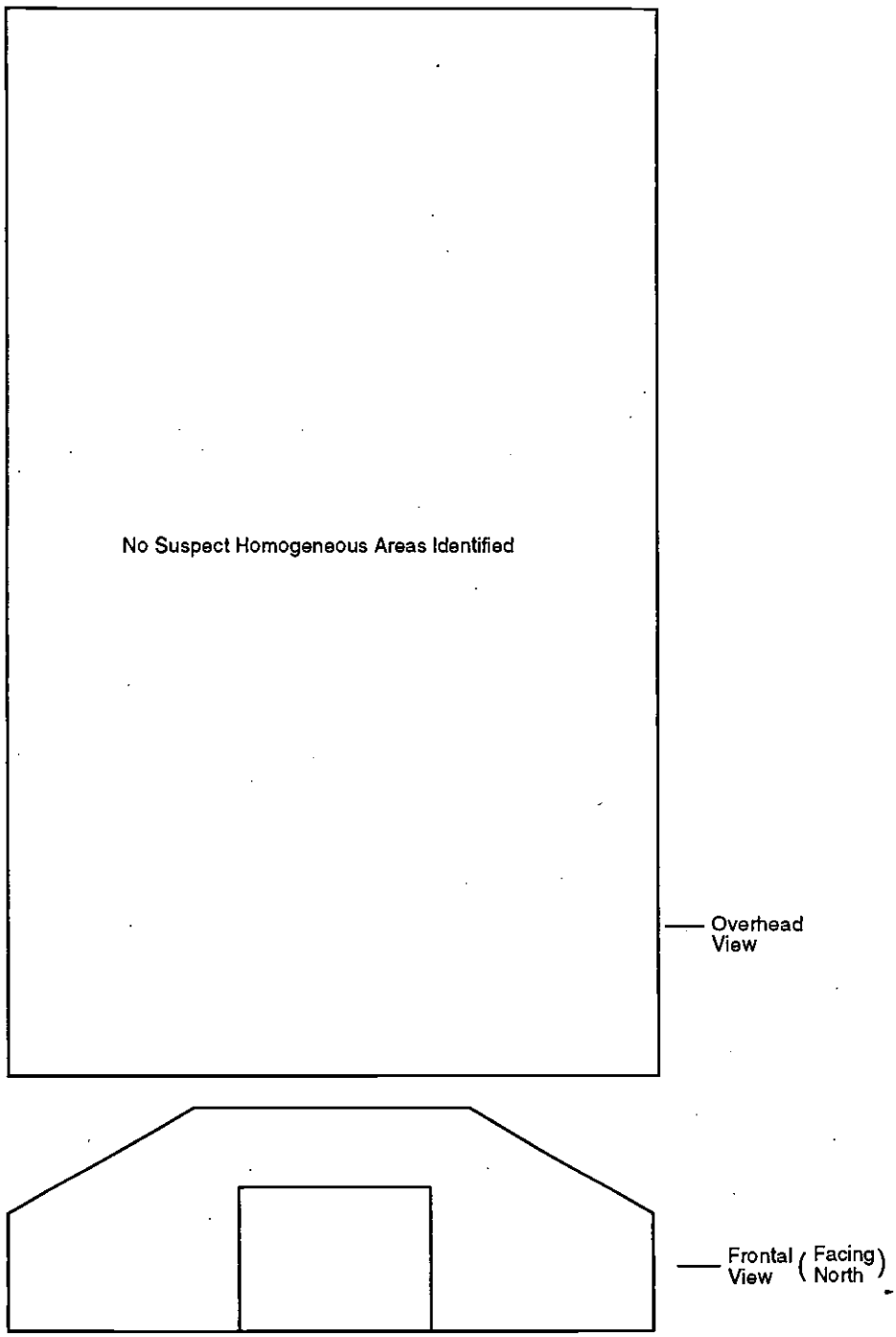

Asbestos

Date	Project No.
August 1997	P3109
Project Manager	
B. Duffner	
Prepared by	
R. Cason	

The Environmental Company, Inc.

N

Not to Scale

RFI
CARSWELL WSA
FACILITY NO. 8539
Munitions Storage Igloo

Building 8539

Lead-Based Paint Survey Information

- Lead-Based Paint Sample Summary Sheet
- Floorplan Diagram

Lead-Based Paint Sampling Summary

Facility: 8539 **Building Type:** Storage Igloo

Date of Inspection: 8/25/97 **Building Status:** Vacant/Demolished

Sample Number	Paint Color	Room #/ Location	Building Component	Paint Condition	Damage Type	Area (Sq. Ft.)	Lab Results (ppm)	Pos/ Neg for LBP
STP-539-01	Drk. Pink	Exterior	Metal overhead door	Poor	Peeling	125	3090	Negative

498 758

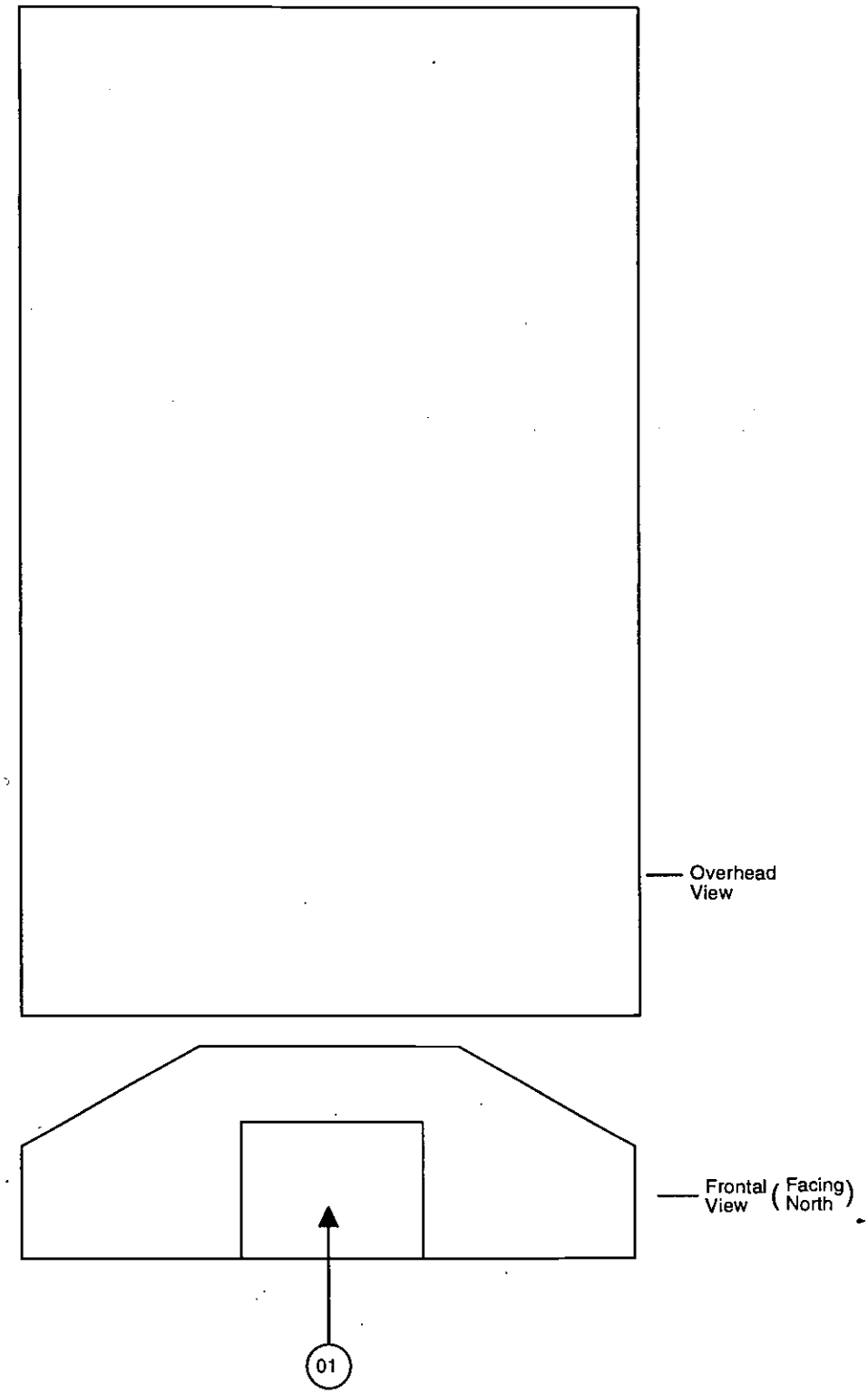

Lead-Based Paint

Date
August 1997

Project No.
P3109

Project Manager
B. Duffner

Prepared by
B. Cason

The Environmental Company, Inc.

N

Not to Scale

RFI
CARSWELL WSA
FACILITY NO. 8539
Munitions Storage Igloo

Building 8541-Munitions Storage Igloo

- Asbestos Survey Information
- Lead-Based Paint Survey Information
- Facility Surface Contamination Survey Information

Building 8541

Asbestos Survey Information

- Homogeneous Area Description Sheet(s)
- Floorplan Diagram(s)

HOMOGENEOUS AREA DESCRIPTION SHEET

Building/Facility Identification	8541	Asbestos Containing Material (Y/N):	
Homogenous Area Identification	N/A6		
Quantity of Material:	0		

Homogenous Area Description: No suspect homogeneous areas identified.

Homogenous Area Location:

Friable (F)/ Nonfriable (N):		Potential Contact:	
Damage Assessment:		Influence of Vibration:	
Percent Damaged:	0	Potential for Air Erosion:	
Localized (L)/ Distributed (D)		Potential for Disturbance:	

Number of Samples: 0

Sample Number	Percent Asbestos	Pos/Neg
N/A	0	

498.762



Asbestos

Date August 1997	Project No. P3109	N	Not to Scale
Project Manager B. Duffner	The Environmental Company, Inc.		
Prepared by R. Cason			

RFI
CARSWELL WSA
FACILITY NO. 8541
Munitions Storage Igloo

Building 8541

Lead-Based Paint Survey Information

- Lead-Based Paint Sample Summary Sheet
- Floorplan Diagram

Lead-Based Paint Sampling Summary

Facility: 8541 **Building Type:** Storage Igloo

Date of Inspection: 8/25/97 **Building Status:** Vacant/Demolished

Sample Number	Paint Color	Room #/ Location	Building Component	Paint Condition	Damage Type	Area (Sq. Ft.)	Lab Results (ppm)	Pos/ Neg for LBP
STP-541	Drk. Pink	Exterior	Metal overhead door	Poor	Peeling	125	2500	Negative

498 765

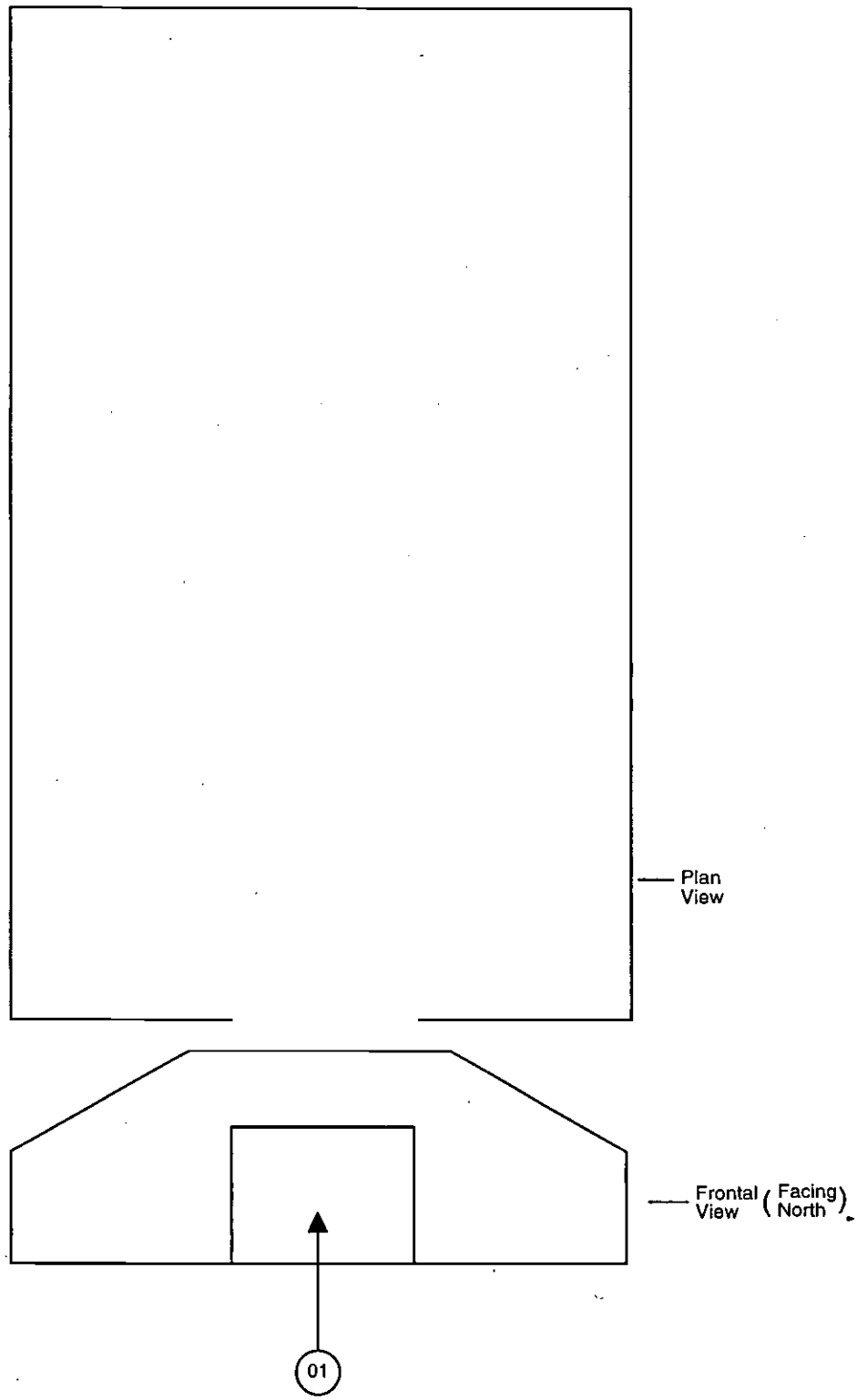

Lead-Based Paint

Date August 1997	Project No. P3109		
Project Manager B. Duffner	The Environmental Company, Inc.	N	Not to Scale
Prepared by R. Cason			

RFI
CARSWELL WSA
FACILITY NO. 8541
Munitions Storage Igloo

Building 8541

Facility Surface Contamination Survey Information

- Sample Results Table
- Floorplan Diagram

Facility Wipe Sampling Results

Building Number:		8541		
Sample Number:		STI/STE-541-01	STI/STE-541-02	STI/STE-541-03
Floorplan Location ID:		1I, 1E	2I, 2E	3I, 3E
Component Wiped:		floor	wall	floor
Area Represented (SF):		2,147	2,800	2,147
Parameters	$UTL_{95,95}$			Dupe of 541-01
Inorganics-(mg/ft²)[a]				
Aluminum	32.62	1.25	0.6	2.425
Antimony	1.828	0.0007	0.000275	0.000675
Arsenic	0.0108	0.001775	0.000675	0.0025
Barium	0.0941	0.01675	0.00725	0.025
Beryllium	0.0001	0.0000675	0.0000275	0.0001575
Cadmium	0.0041	0.00155	0.00055	0.003
Calcium	45.06	10.4	8.025	23.275
Chromium	0.096	0.055	0.003	0.0525
Cobalt	1.4513	0.00155	0.000275	0.001675
Copper	2.556	0.02025	0.0035	0.025
Iron	9.11	1.8	0.525	2.725
Lead	0.0294	0.2225	0.0075	0.2025
Magnesium	1.606	0.525	0.25	0.85
Manganese	0.644	0.0475	0.02125	0.1025
Mercury	0.00015	0.00004 U	0.00004 U	0.000075
Molybdenum	1.1086	0.000525	0.00225	0.00115
Nickel	1.8116	0.0021	0.0012	0.0035
Potassium	85.7	2.025	0.3	3.1
Selenium	0.00045	0.00035	0.00025	0.00045
Silver	0.0002	0.0002 U	0.0002 U	0.0002 U
Sodium	2.35	1.75	1.425	2
Thallium	0.00053	0.00053 U	0.00053 U	0.00053 U
Vanadium	0.00901	0.003	0.000925	0.00525
Zinc	6.004	0.17	0.06	0.245
Explosives-(mg/kg)				
Total Explosives		ND	ND	ND

ND-Not Detected

U-Undetected by the laboratory, detection limit is shown

$UTL_{95,95}$-95% Upper Tolerance Limit

[a]-Sample results were originally reported in mg/composite. These results were divided by the number of composites in each sample to yield mg/ft².

198 767

498 768

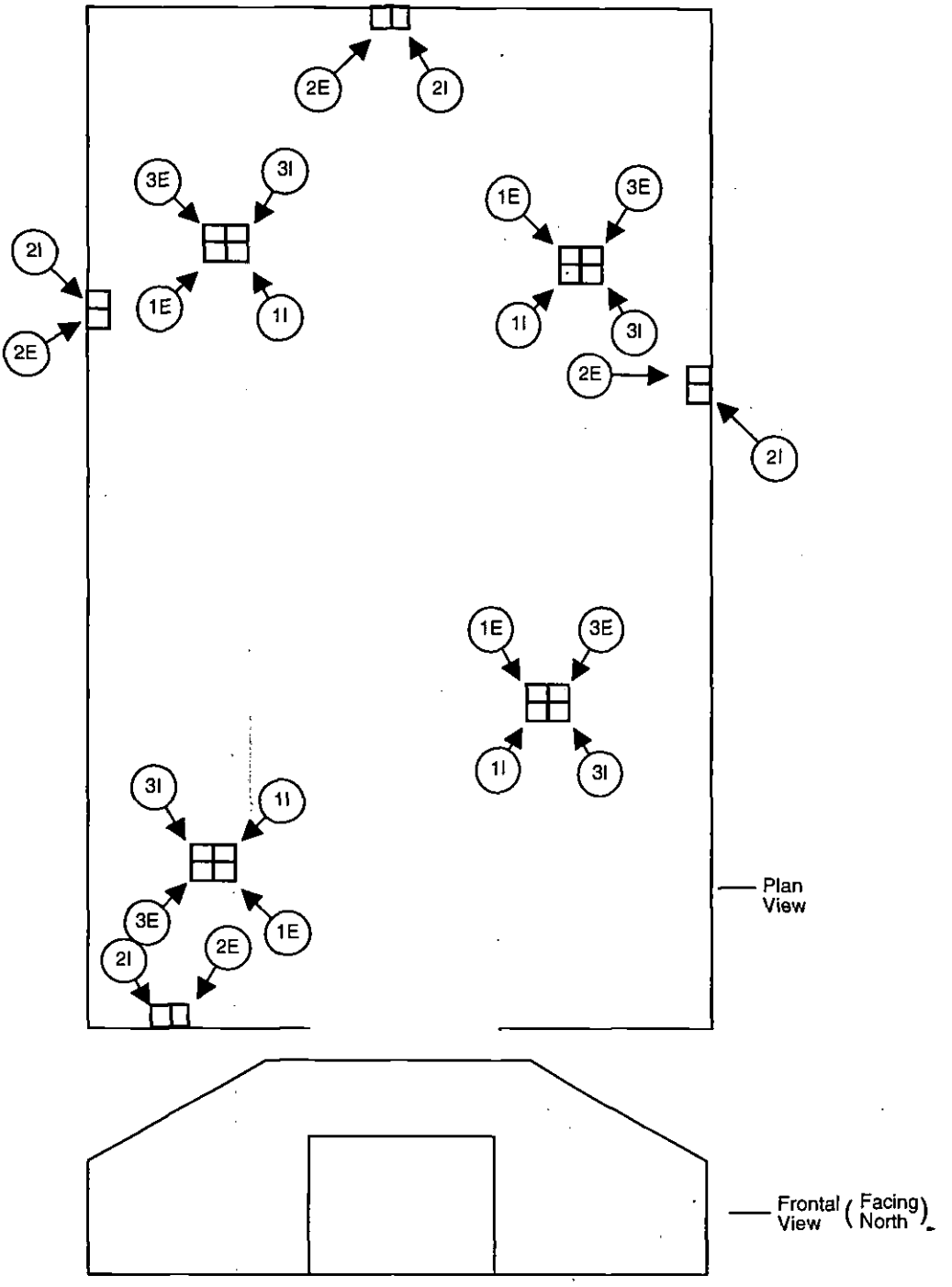

Composite Wipe Samples

Date: August 1997	Project No.: P3109	RFI CARSWELL WSA FACILITY NO. 8541 Munitions Storage Igloo
Project Manager: B. Duffner	The Environmental Company, Inc.	
Prepared by: B. Cason	N	Not to Scale

Building 8552-Munitions Storage Igloo

- Asbestos Survey Information
- Lead-Based Paint Survey Information

Building 8552

Asbestos Survey Information

- Homogeneous Area Description Sheet(s)
- Floorplan Diagram(s)

HOMOGENEOUS AREA DESCRIPTION SHEET

Building/Facility Identification	8552	Asbestos Containing Material (Y/N):	
Homogenous Area Identification	N/A7		
Quantity of Material:	0		

Homogenous Area Description: No suspect homogeneous areas identified. Facility was inaccessible.

Homogenous Area Location:

Friable (F)/ Nonfriable (N):		Potential Contact:	
Damage Assessment:		Influence of Vibration:	
Percent Damaged:	0	Potential for Air Erosion:	
Localized (L)/ Distributed (D)		Potential for Disturbance:	

Number of Samples: 0

Sample Number	Percent Asbestos	Pos/Neg
N/A	0	

498 772



Asbestos

Date	August 1997
Project No.	P3109
Project Manager	B. Duffner
Prepared by	R. Casoo

The Environmental Company, Inc.

N

Not to Scale

RFI
CARSWELL WSA
FACILITY NO. 8552
Munitions Storage Igloo

Building 8552

Lead-Based Paint Survey Information

- Lead-Based Paint Sample Summary Sheet
- Floorplan Diagram

Lead-Based Paint Sampling Summary

Facility: 8552 **Building Type:** Storage Igloo

Date of Inspection: 8/25/97 **Building Status:** Vacant/Demolished

Sample Number	Paint Color	Room #/ Location	Building Component	Paint Condition	Damage Type	Area (Sq. Ft.)	Lab Results (ppm)	Pos/ Neg for LBP
STP-552-01	Drk. Pink	Exterior	Metal door	Poor	Peeling	125	12000	Positive

498 775

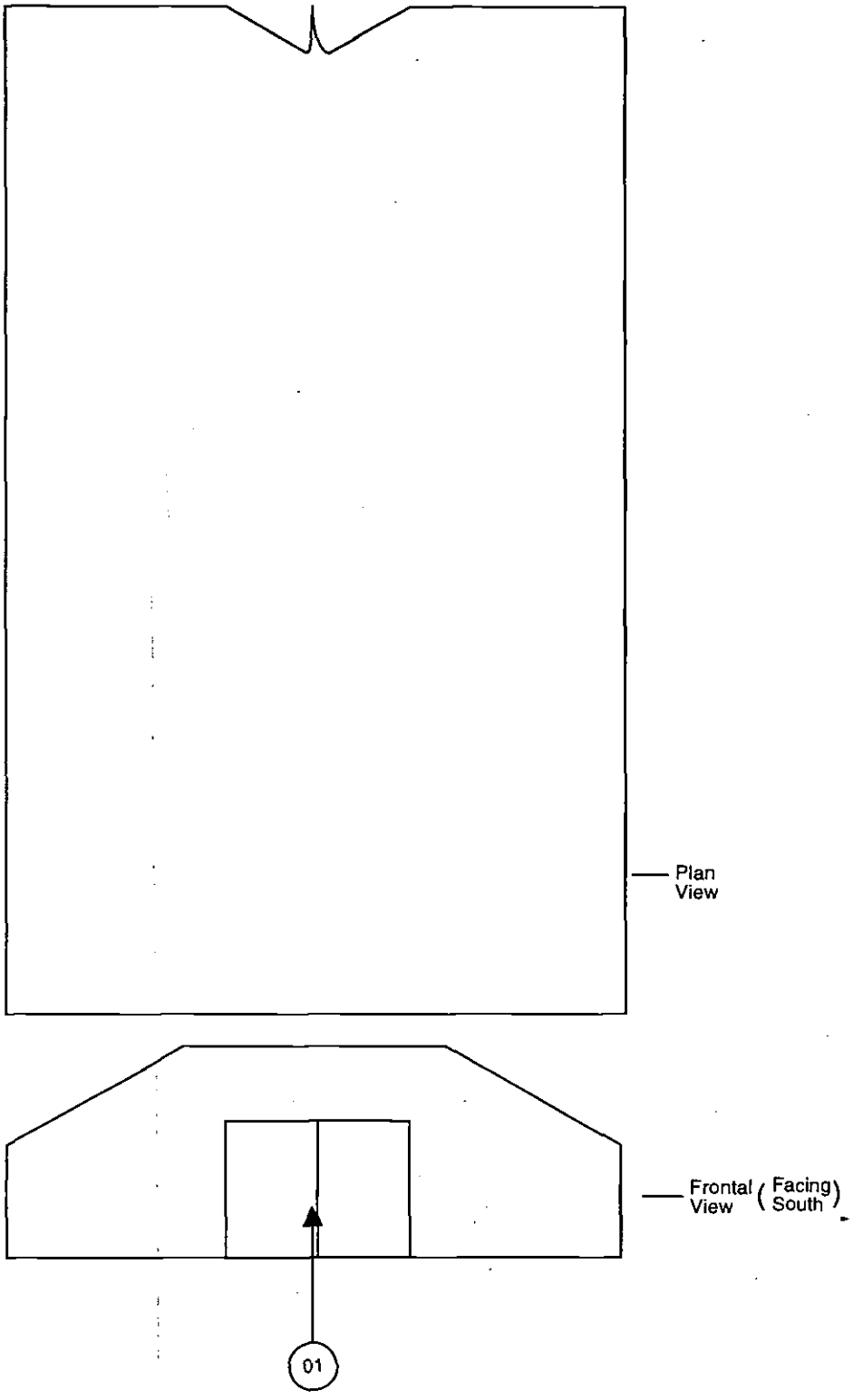

Lead-Based Paint

Date August 1997	Project No. P3109	N	Not to Scale
Project Manager B. Duffner	The Environmental Company, Inc.		
Prepared by B. Cason			

RFI
CARSWELL WSA
FACILITY NO. 8552
Munitions Storage Igloo

Building 8554-Munitions Storage Igloo

- Asbestos Survey Information
- Lead-Based Paint Survey Information
- Facility Surface Contamination Survey Information

Building 8554

Asbestos Survey Information

- Homogeneous Area Description Sheet(s)
- Floorplan Diagram(s)

HOMOGENEOUS AREA DESCRIPTION SHEET

Building/Facility Identification	8554	Asbestos Containing Material (Y/N):	
Homogenous Area Identification	N/A8		
Quantity of Material:	0		

Homogenous Area Description: No suspect homogeneous areas identified.

Homogenous Area Location:

Friable (F)/ Nonfriable (N):		Potential Contact:	
Damage Assessment:		Influence of Vibration:	
Percent Damaged:	0	Potential for Air Erosion:	
Localized (L)/ Distributed (D)		Potential for Disturbance:	

Number of Samples: 0

Sample Number	Percent Asbestos	Pos/Neg
N/A	0	

498 779

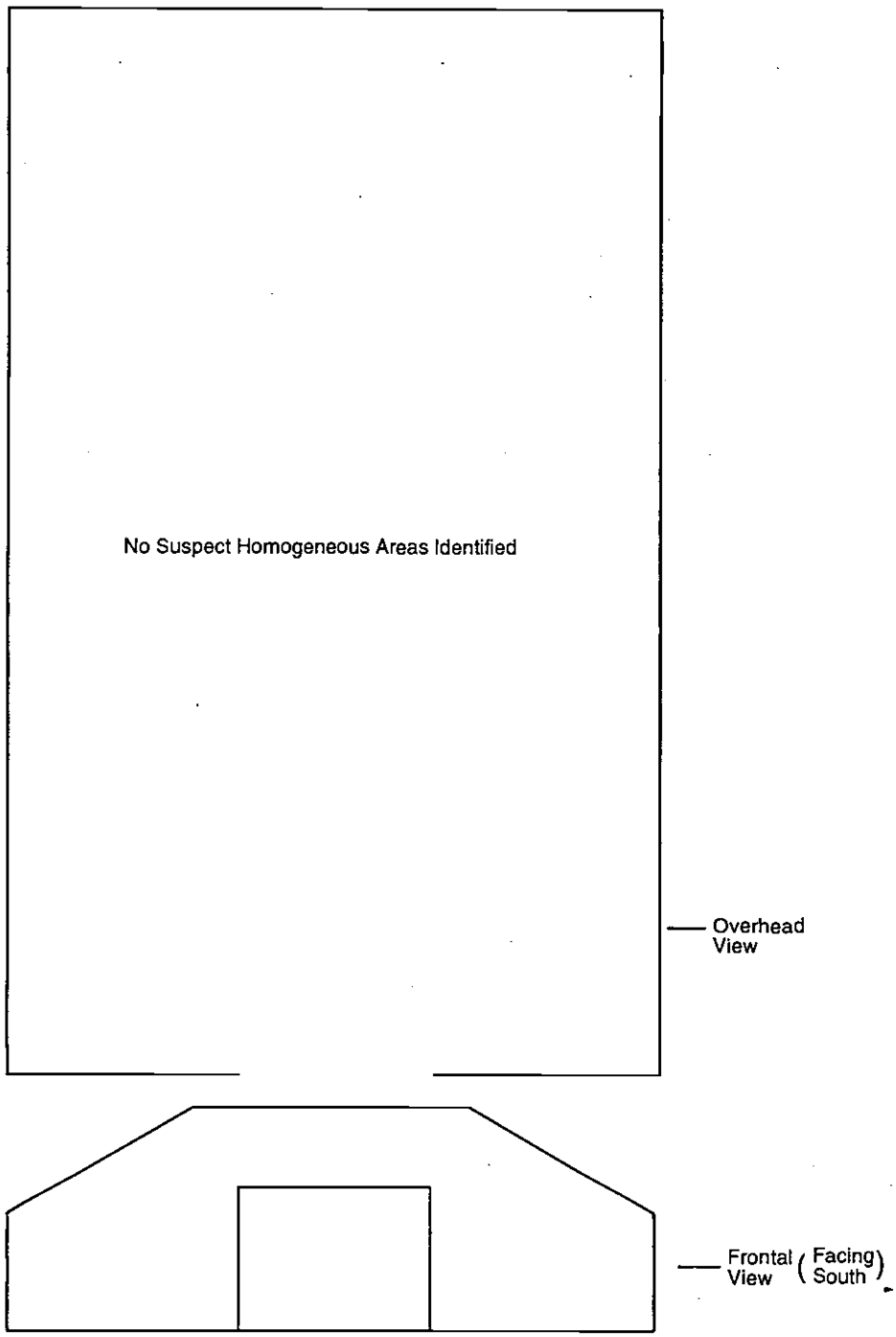

Asbestos

Date
August 1997

Project No.
P3109

Project Manager
B. Duffner

Prepared by
B. Cason

The Environmental Company, Inc.

N

Not to Scale

RFI
CARSWELL WSA
FACILITY NO. 8554
Munitions Storage Igloo

Building 8554

Lead-Based Paint Survey Information

- Lead-Based Paint Sample Summary Sheet
- Floorplan Diagram

Lead-Based Paint Sampling Summary

Facility: 8554 **Building Type:** Storage Igloo

Date of Inspection: 8/25/97 **Building Status:** Vacant/Demolished

Sample Number	Paint Color	Room #/ Location	Building Component	Paint Condition	Damage Type	Area (Sq. Ft.)	Lab Results (ppm)	Pos/ Neg for LBP
STP-554-01	Drk. Pink	Exterior	Metal door	Poor	Peeling	125	3050	Negative
STP-554-02	Silver	Interior	Door frame	Poor	Peeling	20	271000	Positive
STP-554-03	Silver	Interior	Door frame	Poor	Peeling	20	261000	Positive

498 782

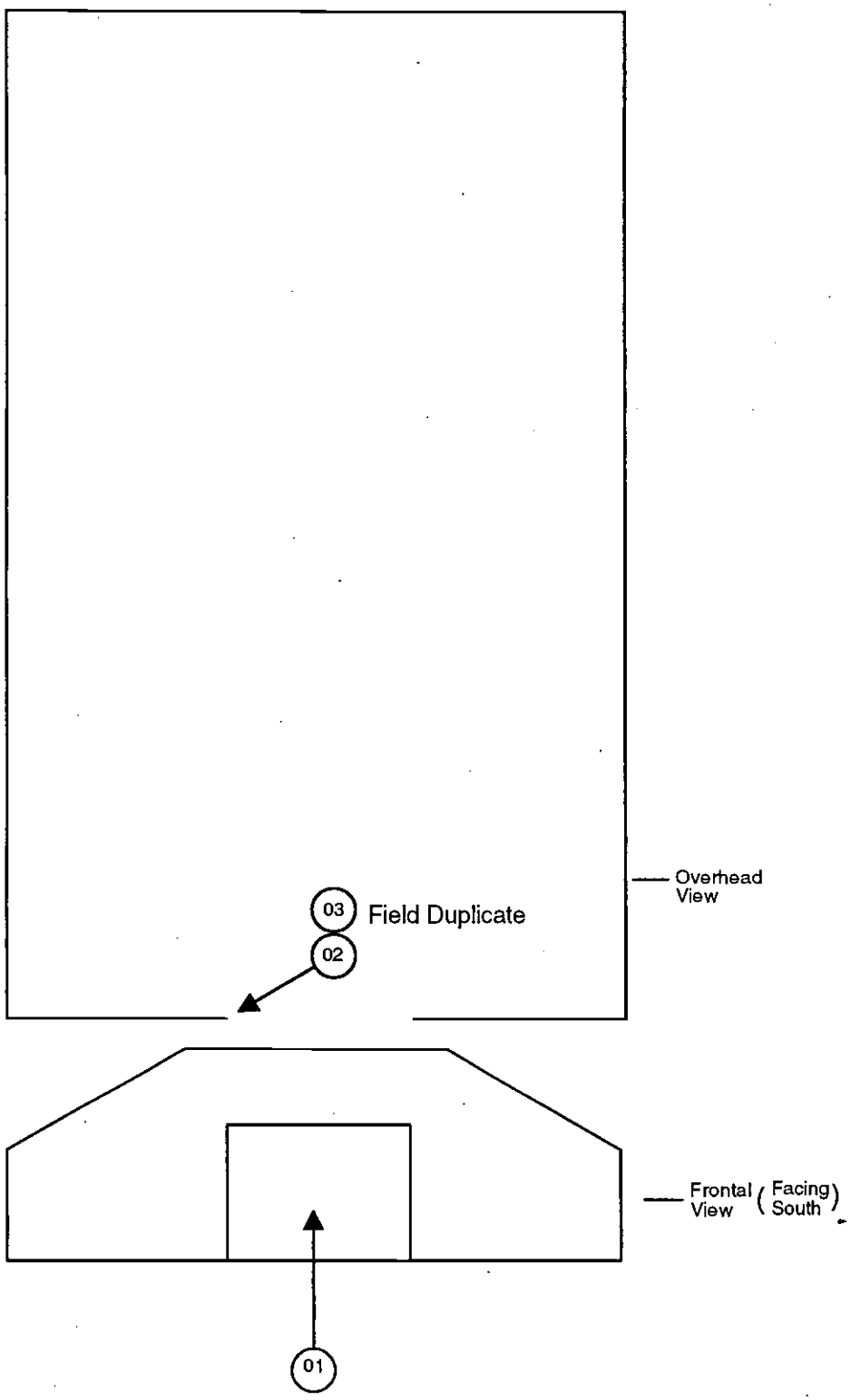

Lead-Based Paint

Date August 1997	Project No. P3109	N	Not to Scale
Project Manager B. Duffner	The Environmental Company, Inc.		
Prepared by R. Cason			

RFI
CARSWELL WSA
FACILITY NO. 8554
Munitions Storage Igloo

Building 8554

Facility Surface Contamination Survey Information

- Sample Results Table
- Floorplan Diagram

Facility Wipe Sample Results

Building Number:		8554	
Sample Number:		STI/STE-554-01	STI/STE-554-02
Floorplan Location ID:		1I, 1E	2I, 2E
Component Wiped:		floor	wall
Area Represented (SF):		2,147	2,800
Parameters	**$UTL_{95,95}$**		
Inorganics-(mg/ft²)[a]			
Aluminum	32.62	0.975	2.125
Antimony	1.828	0.0055	0.0005 U
Arsenic	0.0108	0.00525	0.00185
Barium	0.0941	0.024	0.01575
Beryllium	0.0001	0.000045	0.0000725
Cadmium	0.0041	0.0025	0.000825
Calcium	45.06	28.25	31.25
Chromium	0.096	0.01675	0.01
Cobalt	1.4513	0.001175	0.00075
Copper	2.556	0.01225	0.0035
Iron	9.11	1.75	1.5
Lead	0.0294	0.03	0.02
Magnesium	1.606	0.5	0.5
Manganese	0.644	0.04	0.06
Mercury	0.00015	0.00004 U	0.0001825
Molybdenum	1.1086	0.000525	0.000215
Nickel	1.8116	0.0021	0.001475
Potassium	85.7	4.625	0.85
Selenium	0.00045	0.00022	0.00025
Silver	0.0002	0.0002 U	0.0002 U
Sodium	2.35	2.4	1.925
Thallium	0.00053	0.00053 U	0.00053 U
Vanadium	0.00901	0.00325	0.0035
Zinc	6.004	0.2225	0.0325
Explosives-(mg/kg)			
Total Explosives		ND	ND

ND-Not Detected

U-Undetected by the laboratory, detection limit is shown

$UTL_{95,95}$-95% Upper Tolerance Limit

[a]-Sample results were originally reported in mg/composite. These results were divided by the number of composites in each sample to yield mg/ft².

498 784

498 785

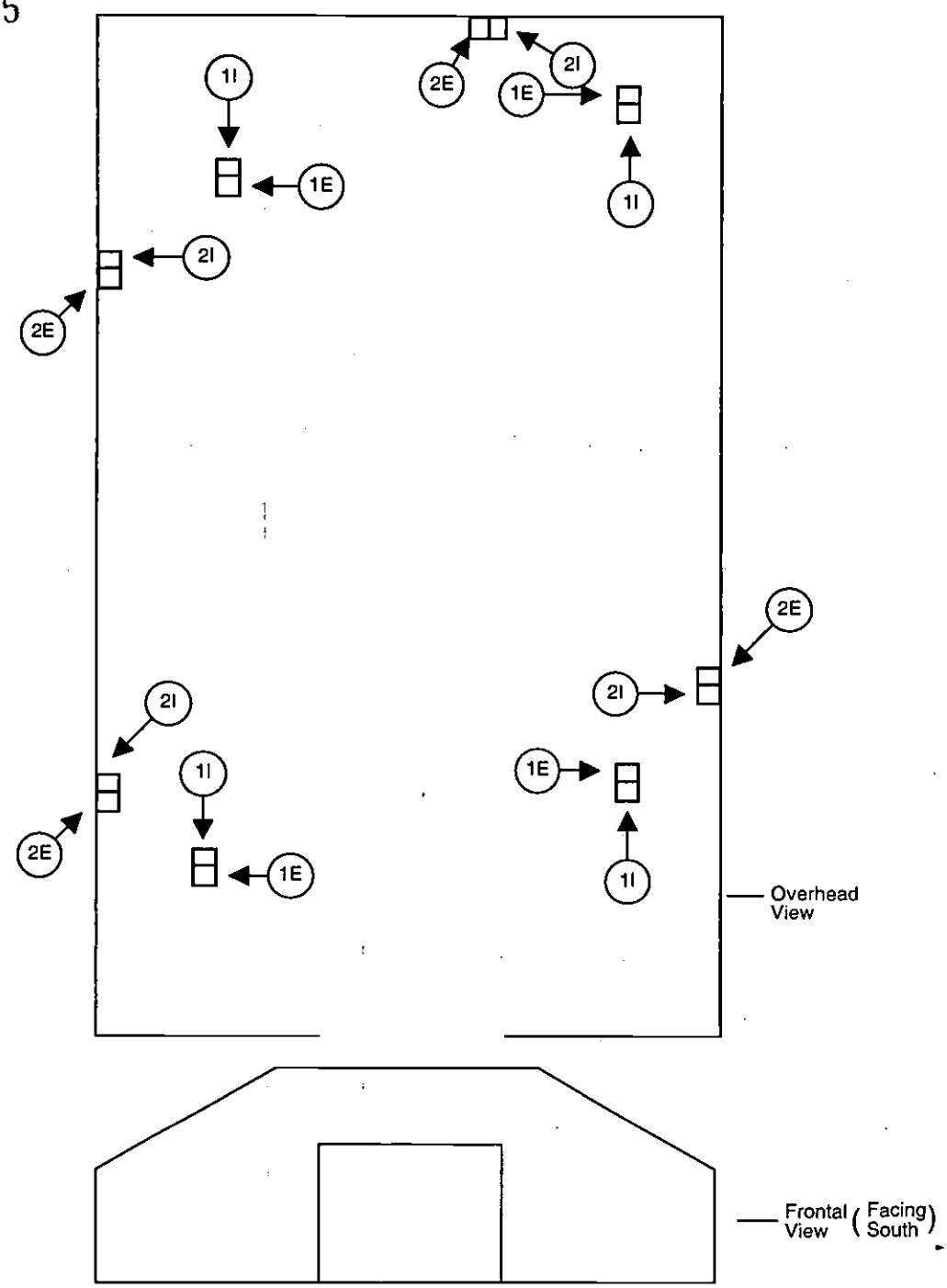

Composite Wipe Samples

Date: August 1997	Project No.: P3109	N	Not to Scale
Project Manager: B. Duffner	The Environmental Company, Inc.		
Prepared by: R. Cason			

RFI
CARSWELL WSA
FACILITY NO. 8554
Munitions Storage Igloo

Building 8556-Munitions Storage Igloo

- Asbestos Survey Information
- Lead-Based Paint Survey Information

Building 8556

Asbestos Survey Information

- Homogeneous Area Description Sheet(s)
- Floorplan Diagram(s)

HOMOGENEOUS AREA DESCRIPTION SHEET

Building/Facility Identification	8556	Asbestos Containing Material (Y/N):	
Homogenous Area Identification	N/A9		
Quantity of Material:	0		

Homogenous Area Description: No suspect homogeneous areas identified.

Homogenous Area Location:

Friable (F)/ Nonfriable (N):		Potential Contact:	
Damage Assessment:		Influence of Vibration:	
Percent Damaged:	0	Potential for Air Erosion:	
Localized (L)/ Distributed (D)		Potential for Disturbance:	

Number of Samples: 0

Sample Number	Percent Asbestos	Pos/Neg
N/A	0	

498 789

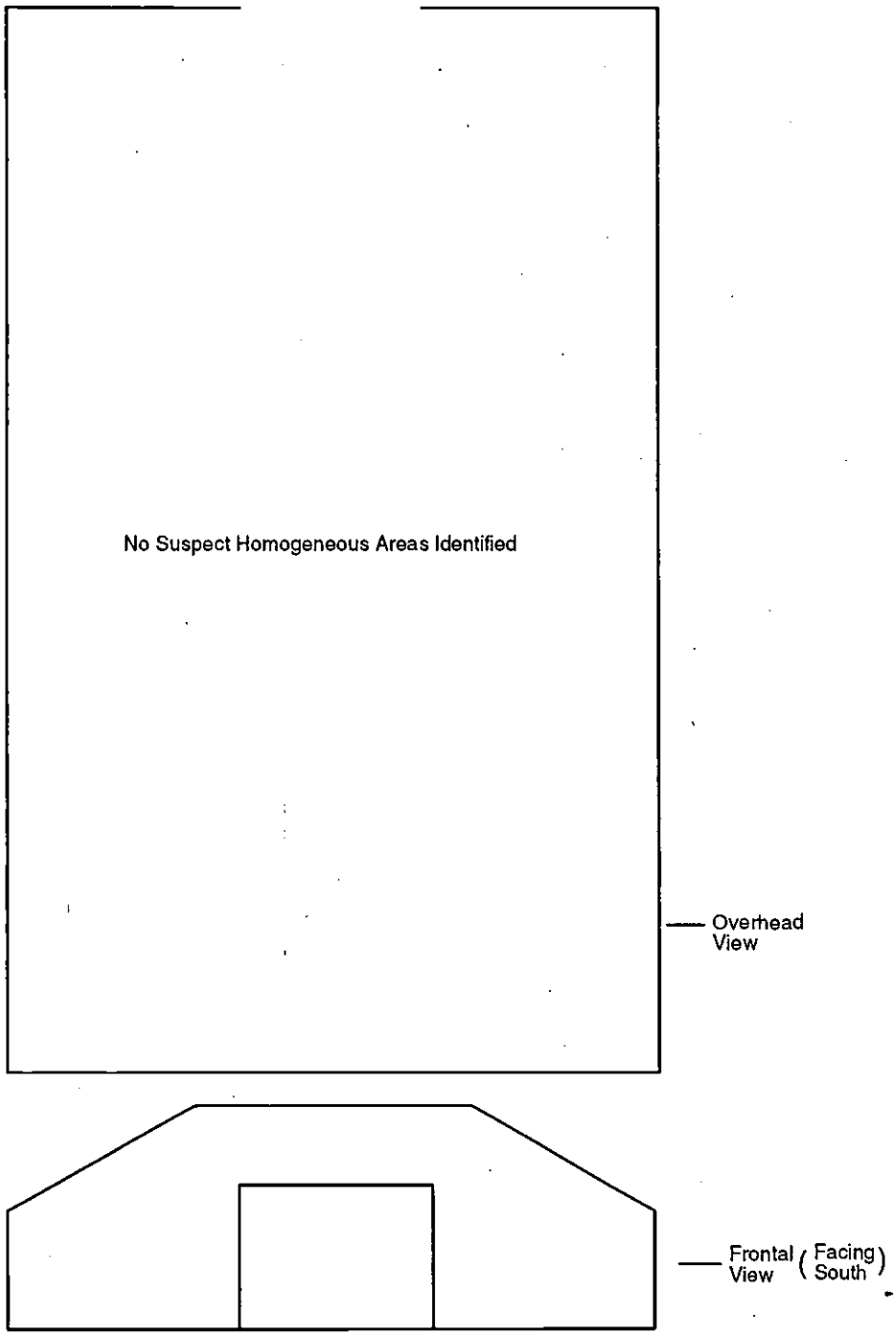

Asbestos

Date	August 1997
Project No.	P3109
Project Manager	B. Duffner
Prepared by	B. Cason

The Environmental Company, Inc.

N

Not to Scale

RFI
CARSWELL WSA
FACILITY NO. 8556
Munitions Storage Igloo

Building 8556

Lead-Based Paint Survey Information

- Lead-Based Paint Sample Summary Sheet
- Floorplan Diagram

Lead-Based Paint Sampling Summary

Facility: 8556 **Building Type:** Storage Igloo

Date of Inspection: 8/25/97 **Building Status:** Vacant/Demolished

Sample Number	Paint Color	Room #/ Location	Building Component	Paint Condition	Damage Type	Area (Sq. Ft.)	Lab Results (ppm)	Pos/ Neg for LBP
STP-556-01	Drk. Pink	Exterior	Metal overhead door	Fair	Peeling	125	3890	Negative

498 792

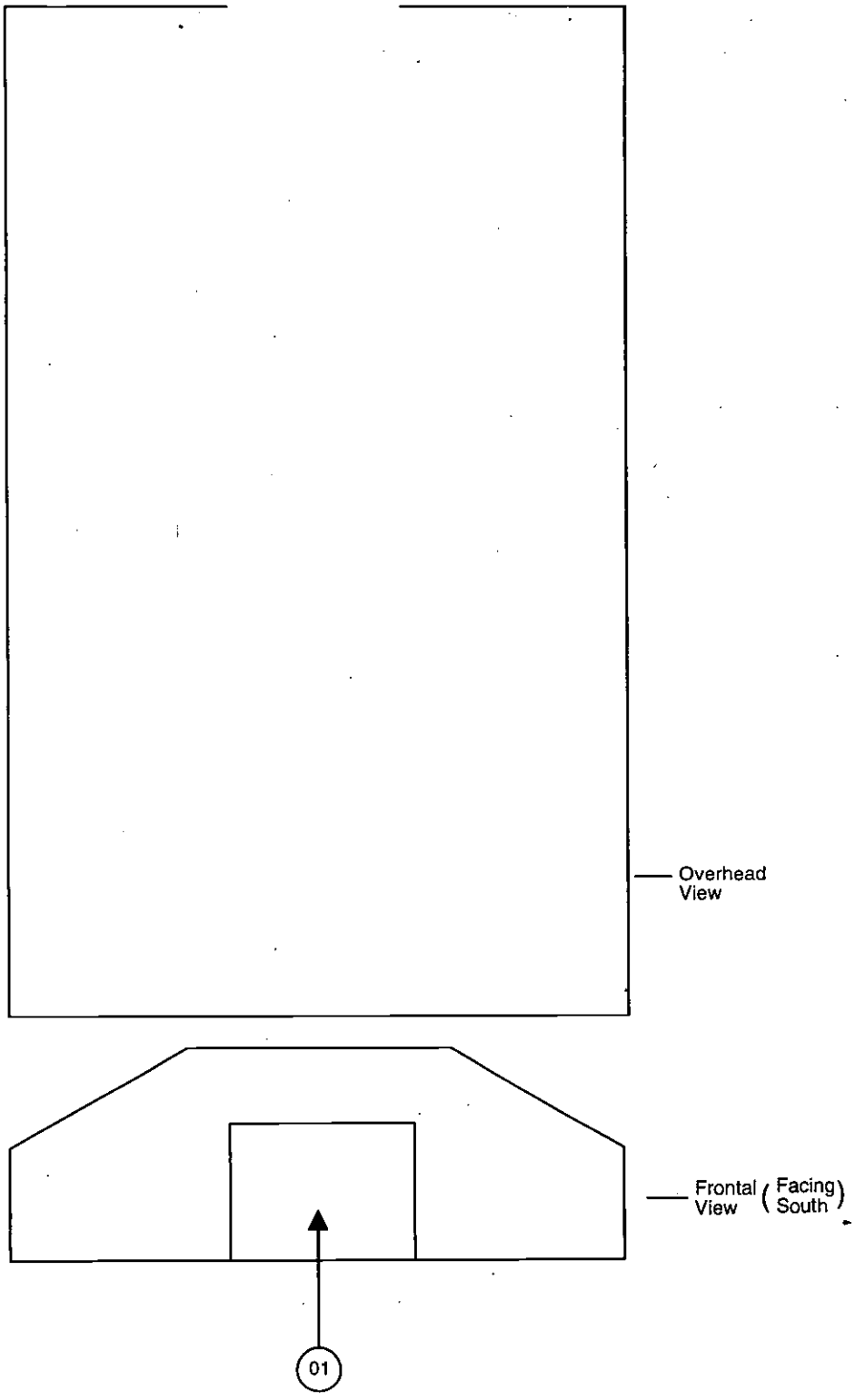

Lead-Based Paint

Date	August 1997
Project Manager	B. Duffner
Prepared by	B. Cason
Project No.	P3109

The Environmental Company, Inc.

N

Not to Scale

RFI
CARSWELL WSA
FACILITY NO. 8556
Munitions Storage Igloo

Building 8558-Munitions Storage Igloo

- Asbestos Survey Information
- Lead-Based Paint Survey Information

Building 8558

Asbestos Survey Information

- Homogeneous Area Description Sheet(s)
- Floorplan Diagram(s)

HOMOGENEOUS AREA DESCRIPTION SHEET

Building/Facility Identification	8558	Asbestos Containing Material (Y/N):	
Homogenous Area Identification	N/A10		
Quantity of Material:	0		
Homogenous Area Description:	No suspect homogeneous areas identified.		
Homogenous Area Location:			
Friable (F)/ Nonfriable (N):		Potential Contact:	
Damage Assessment:		Influence of Vibration:	
Percent Damaged:	0	Potential for Air Erosion:	
Localized (L)/ Distributed (D)		Potential for Disturbance:	
Number of Samples:	0		

Sample Number	Percent Asbestos	Pos/Neg
N/A	0	

498 796

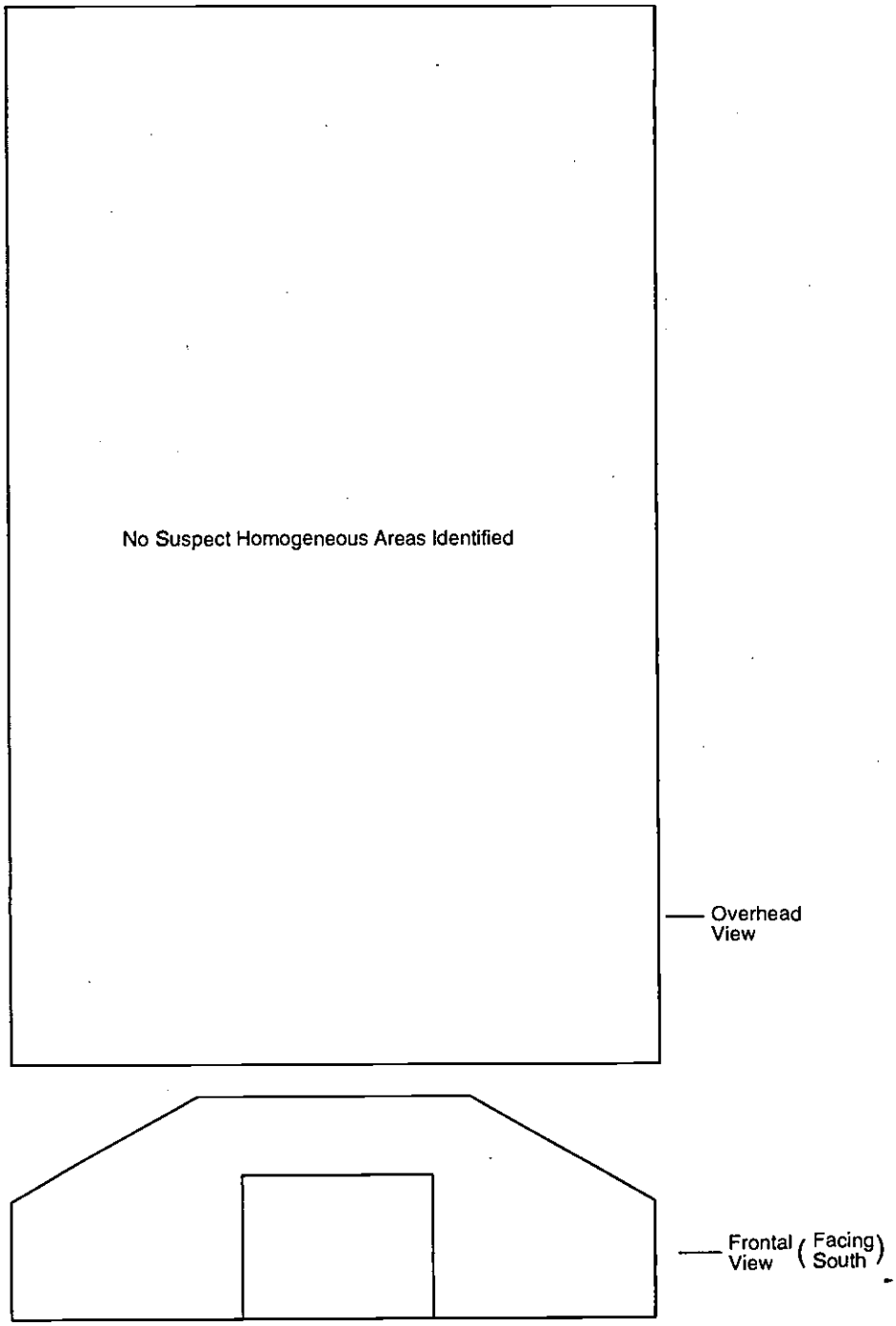

Asbestos

Date August 1997	Project No. P3109	N	Not to Scale
Project Manager B. Duffner	The Environmental Company, Inc.		
Prepared by R. Cason			

RFI
CARSWELL WSA
FACILITY NO. 8558
Munitions Storage Igloo

Building 8558

Lead-Based Paint Survey Information

- Lead-Based Paint Sample Summary Sheet
- Floorplan Diagram

Lead-Based Paint Sampling Summary

Facility: 8558

Building Type: Storage Igloo

Date of Inspection: 8/25/97

Building Status: Vacant/Demolished

Sample Number	Paint Color	Room #/ Location	Building Component	Paint Condition	Damage Type	Area (Sq. Ft.)	Lab Results (ppm)	Pos/ Neg for LBP
STP-558-01	Drk. Pink	Exterior	Metal door	Poor	Peeling	125	4560	Negative

498 799

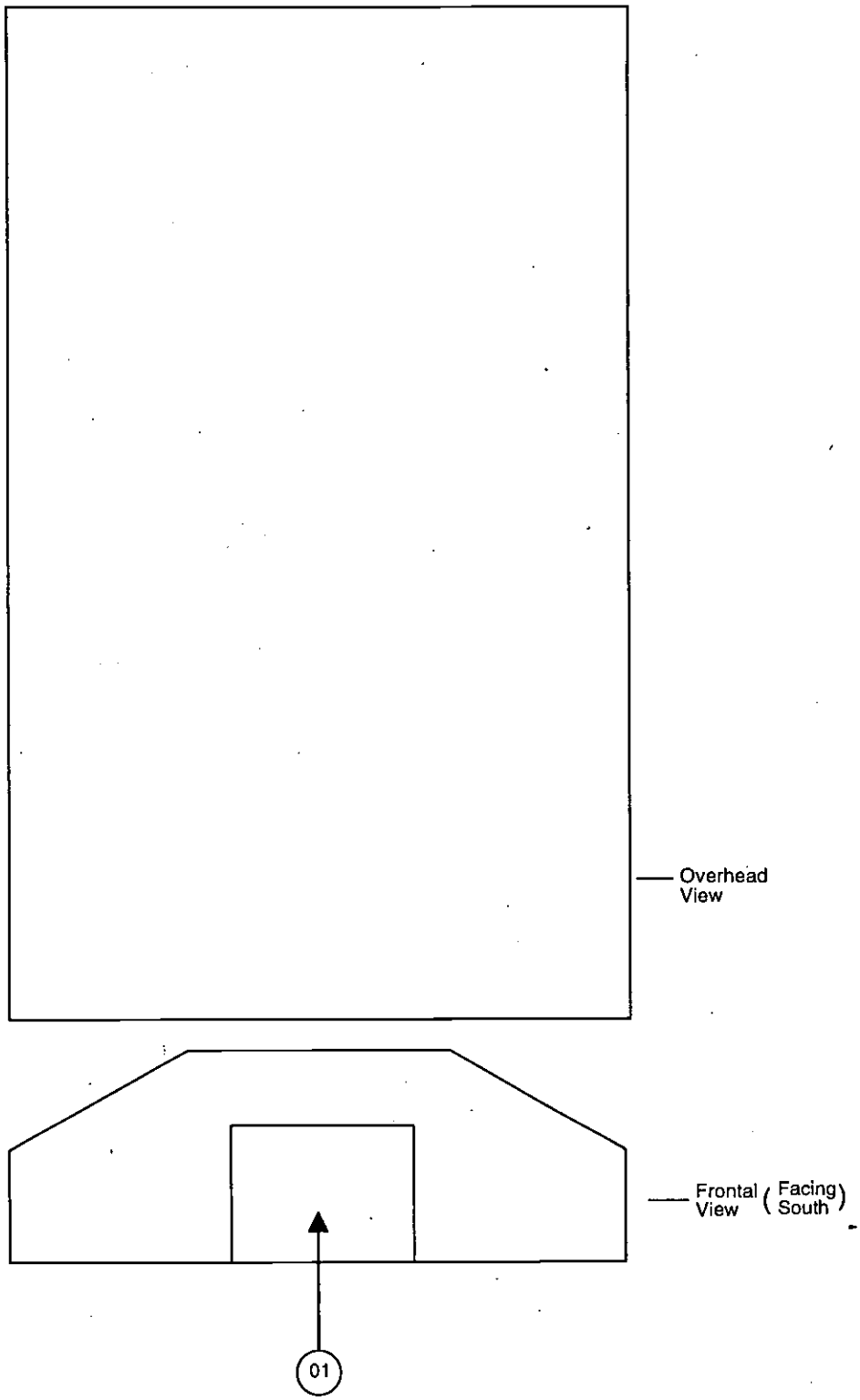

Lead-Based Paint

Date
August 1997

Project No.
P3109

Project Manager
B. Duffner

Prepared by
R. Cason

The Environmental Company, Inc.

N

Not to Scale

RFI
CARSWELL WSA
FACILITY NO. 8558
Munitions Storage Igloo

Building 8560-Munitions Storage Igloo

- Asbestos Survey Information
- Lead-Based Paint Survey Information
- Facility Surface Contamination Survey Information

Building 8560

Asbestos Survey Information

- Homogeneous Area Description Sheet(s)
- Floorplan Diagram(s)

HOMOGENEOUS AREA DESCRIPTION SHEET

Building/Facility Identification	8560	Asbestos Containing Material (Y/N):	
Homogenous Area Identification	N/A11		
Quantity of Material:	0		
Homogenous Area Description:	No suspect homogeneous areas identified.		
Homogenous Area Location:			
Friable (F)/ Nonfriable (N):		Potential Contact:	
Damage Assessment:		Influence of Vibration:	
Percent Damaged:	0	Potential for Air Erosion:	
Localized (L)/ Distributed (D)		Potential for Disturbance:	
Number of Samples:	0		

Sample Number	Percent Asbestos	Pos/Neg
N/A	0	

498 803

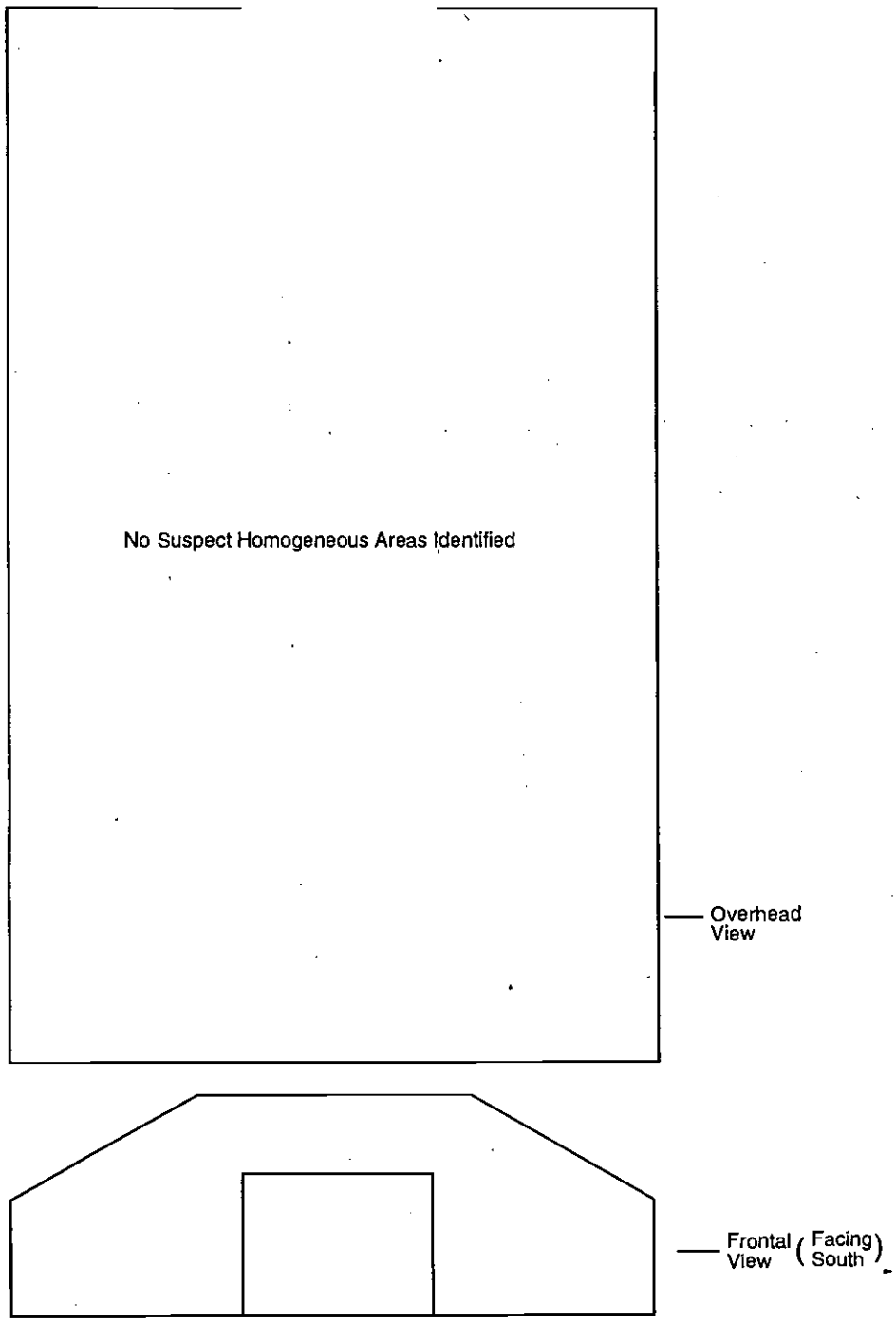

Asbestos

Date	August 1997
Project No.	P3109
Project Manager	B. Duffner
Prepared by	R. Casoo

The Environmental Company, Inc.

N

Not to Scale

RFI
CARSWELL WSA
FACILITY NO. 8560
Munitions Storage Igloo

Building 8560

Lead-Based Paint Survey Information

- Lead-Based Paint Sample Summary Sheet
- Floorplan Diagram

Lead-Based Paint Sampling Summary

Facility: 8560 **Building Type:** Storage Igloo

Date of Inspection: 8/25/97 **Building Status:** Vacant/Demolished

Sample Number	Paint Color	Room #/ Location	Building Component	Paint Condition	Damage Type	Area (Sq. Ft.)	Lab Results (ppm)	Pos/ Neg for LBP
STP-560-01	Drk. Pink	Exterior	Metal door	Poor	Peeling	125	2670	Negative

498 806

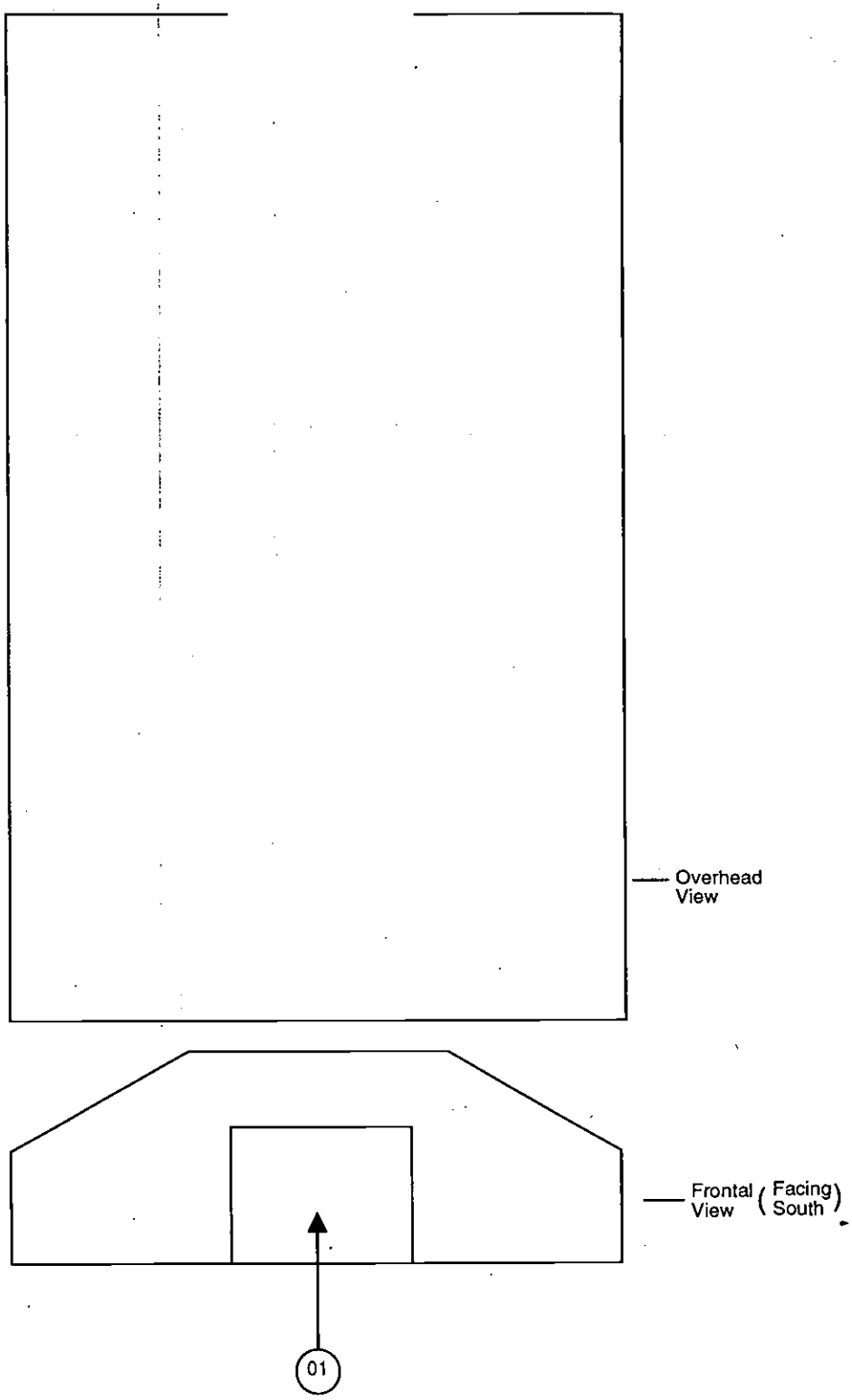

Lead-Based Paint

Date August 1997	Project No. P3109	N	Not to Scale
Project Manager B. Duffner	The Environmental Company, Inc.		
Prepared by R. Cason			

RFI
CARSWELL WSA
FACILITY NO. 8560
Munitions Storage Igloo

Building 8560

Facility Surface Contamination Survey Information

- Sample Results Table
- Floorplan Diagram

498 808

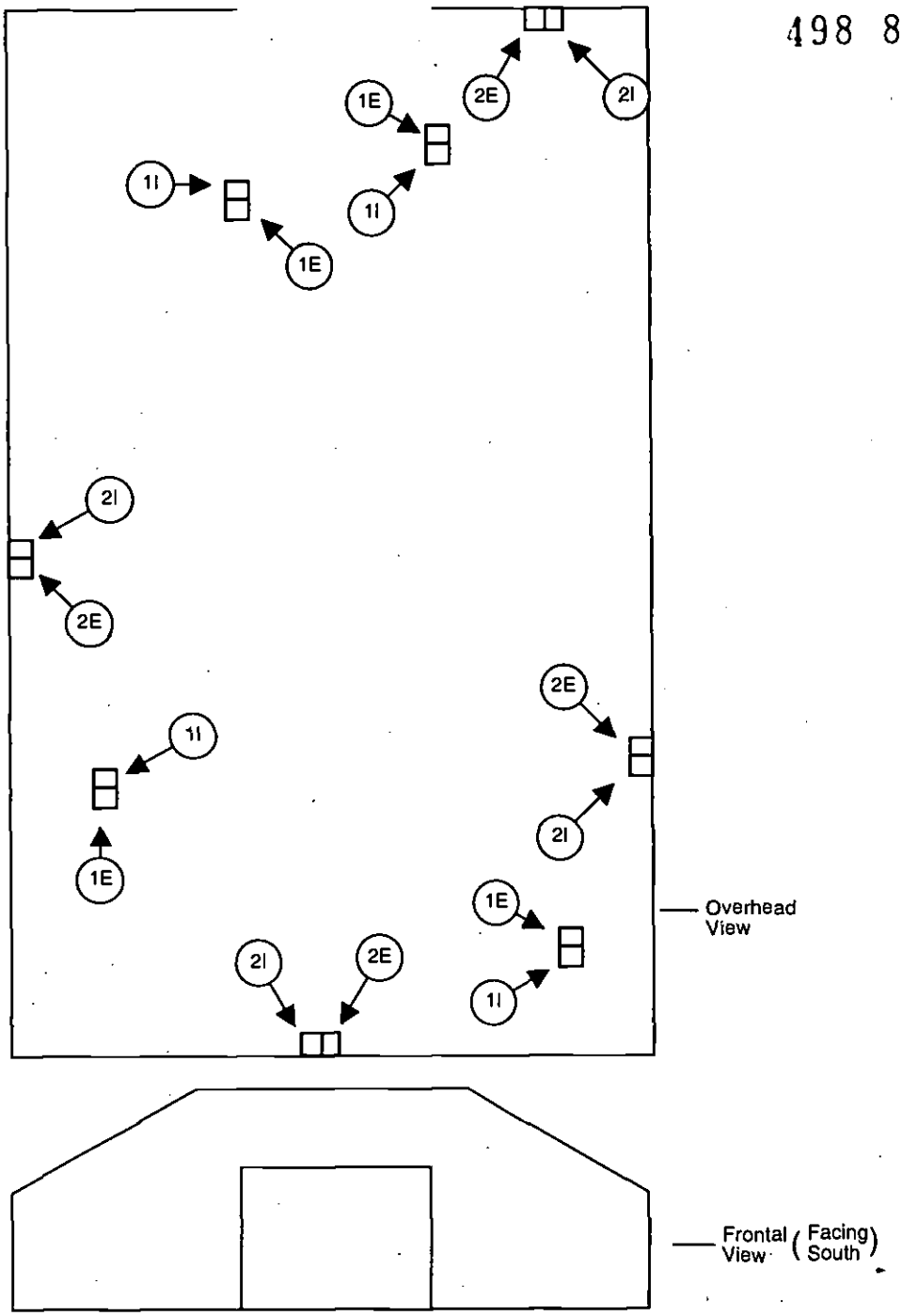

Composite Wipe Samples

Date August 1997	Project No. P3109	N	Not to Scale
Project Manager B. Duffner	The Environmental Company, Inc.		RFI CARSWELL WSA FACILITY NO. 8560 Munitions Storage Igloo
Prepared by R. Cason			

Facility Wipe Sample Results

Building Number:		8560	
Sample Number:		STI/STE-560-01	STI/STE-560-02
Floorplan Location ID:		1I, 1E	2I, 2E
Component Wiped:		floor	wall
Area Represented (SF):		2,147	2,800
Parameters	**$UTL_{95,95}$**		
Inorganics-(mg/ft^2)[a]			
Aluminum	32.62	0.75	0.475
Antimony	1.828	0.000325	0.0005 U
Arsenic	0.0108	0.000875	0.000525
Barium	0.0941	0.01875	0.0045
Beryllium	0.0001	0.000035	0.0001 U
Cadmium	0.0041	0.00145	0.000375
Calcium	45.06	6.75	5.65
Chromium	0.096	0.05	0.00575
Cobalt	1.4513	0.0007	0.00019
Copper	2.556	0.008	0.001625
Iron	9.11	1.275	0.475
Lead	0.0294	0.1975	0.005
Magnesium	1.606	0.35	0.1875
Manganese	0.644	0.03	0.01475
Mercury	0.00015	0.00004 U	0.00004 U
Molybdenum	1.1086	0.000375	0.0000775
Nickel	1.8116	0.001625	0.000575
Potassium	85.7	1.725	0.25
Selenium	0.00045	0.0002225	0.0003
Silver	0.0002	0.0002 U	0.0002 U
Sodium	2.35	2.375	1.625
Thallium	0.00053	0.00053 U	0.00053 U
Vanadium	0.00901	0.002075	0.0007
Zinc	6.004	0.22	0.035
Explosives-(mg/kg)			
Total Explosives		ND	ND

ND-Not Detected

U-Undetected by the laboratory, detection limit is shown

$UTL_{95,95}$-95% Upper Tolerance Limit

[a]-Sample results were originally reported in mg/composite. These results were divided by the number of composites in each sample to yield mg/ft^2.

498 809

Background Structures

- Facility Surface Contamination Background Information

Facility Surface Contamination Background Information

- Sample Results Table
- Floorplan Diagrams
- Photograph Documentation

Background Wipe Sample Results

Sample Number:	STI-01-01	STI-01-02	STI-02-01	STI-03-01
Floorplan Location ID:	1I, 1E	2I, 2E	1I, 1E	1I, 1E
Floorplan Facility No.:	BS1	BS1	BS2	BS3
Component Wiped:	Floor	Wall	Floor	Floor
Parameters				
Inorganics[a]-(mg/ft^2)				
Aluminum	0.75	0.335	1.9	0.95
Antimony	0.0075	0.0017	0.00105	0.0005 U
Arsenic	0.00095	0.000455	0.00145	0.0006
Barium	0.028	0.0115	0.0395	0.0105
Beryllium	0.0001 U	0.0001 U	0.00008	0.0001 U
Cadmium	0.0018	0.000365	0.0011	0.0009
Calcium	15.2	3.2	17.4	7.25
Chromium	0.0075	0.006	0.0055	0.016
Cobalt	0.00055	0.00014	0.005	0.00038
Copper	0.075	0.0095	0.017	0.0105
Iron	3.9	1.2	2.9	1.25
Lead	0.021	0.0175	0.0215	0.0205
Magnesium	0.415	0.375	0.6	0.325
Manganese	0.0405	0.0155	0.06	0.0245
Mercury	0.00004 U	0.00015	0.00004 U	0.00004 U
Molybdenum	0.01	0.0009	0.0009	0.0006
Nickel	0.0205	0.002	0.0036	0.00135
Potassium	0.55	0.15	1.6	0.7
Selenium	0.00045 U	0.00045 U	0.00036	0.00045 U
Sodium	1.35	1.45	1.65	1.35
Silver	0.0002 U	0.0002 U	0.0002 U	0.0002 U
Thallium	0.00053 U	0.00053 U	0.00053 U	0.00053 U
Vanadium	0.00195	0.00065	0.0039	0.00205
Zinc	0.24	0.48	0.27	0.105
Explosives[a,b]-(mg/ft^2)				
2,4,6-Trinitrotoluene	0.002 U	2.2	0.002 U	0.002 U

U-Undetected; value is the detection limit.

[a]-Sample results were originally reported in mg/composite. These results were divided by the number of composites in each sample to yield mg/ft^2.

[b]-Samples were analyzed for total explosives. Only detectected quantities are reported.

498 812

498 813

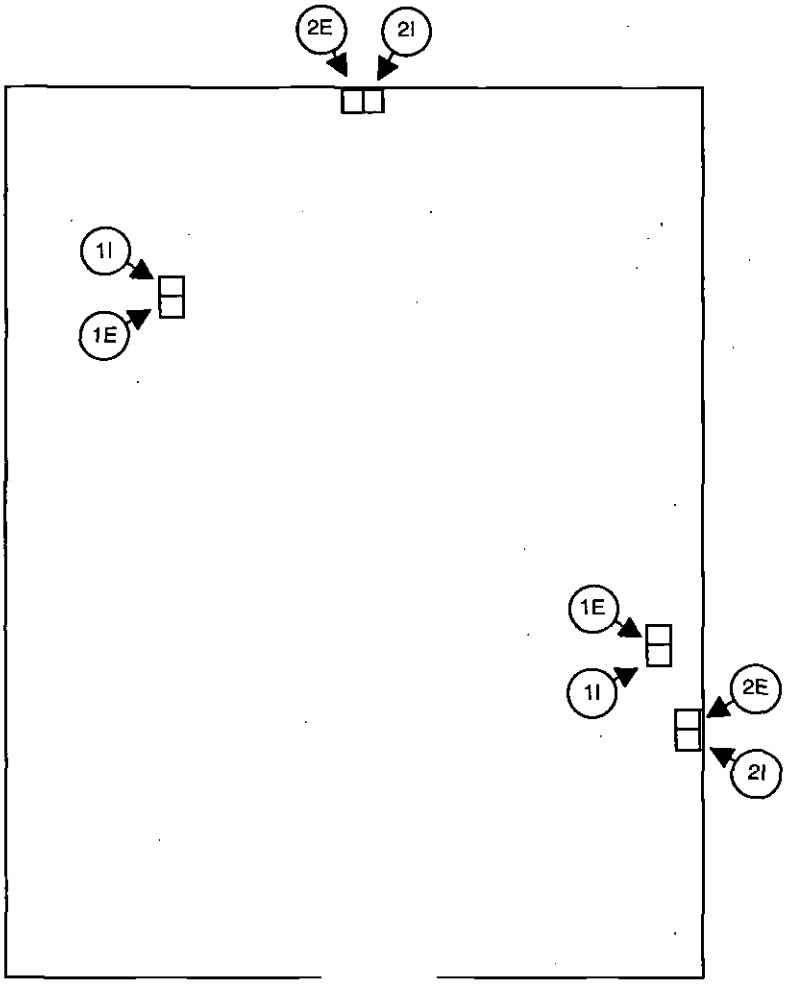

Composite Wipe Samples

Date
August 1997
Project Manager
B. Duffner
Prepared by
B. Cason

Project No.
P3109

The Environmental Company, Inc.

Not to Scale

RFI
CARSWELL WSA
FACILITY NO. BS1
Background Site
Tool Shop

498 814

The Environmental Company, Inc.

WSA Photographic Record

Client: AFCEE

Location: Fort Worth, Texas

Job Number: 3109

Date: August 1997



Building: 8501

Photo Number: 501-01

Comments: Building 8501 Water Tower.

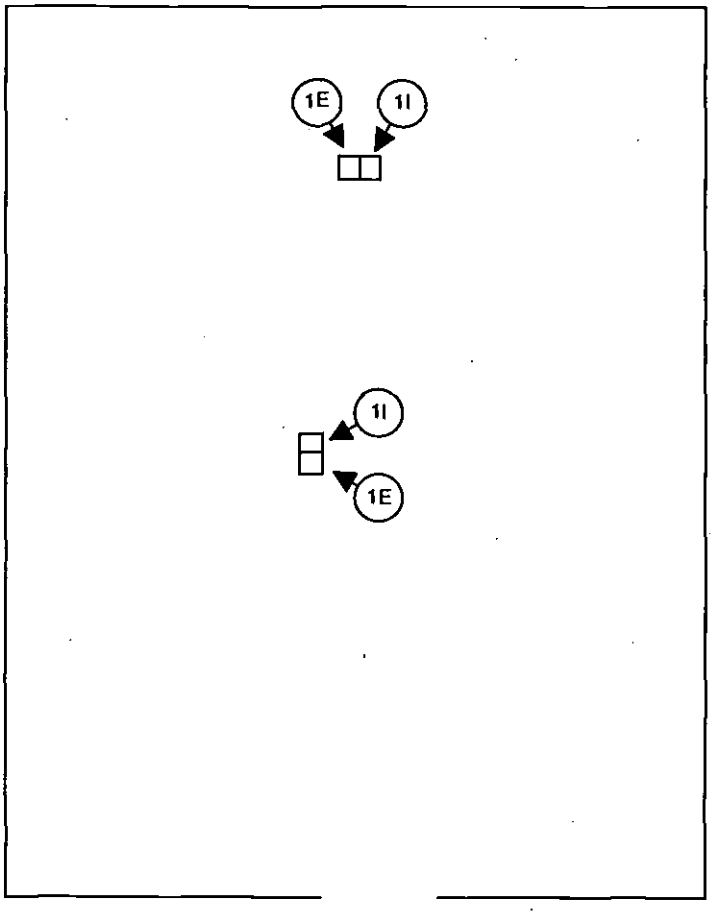

Composite Wipe Samples

Date
August 1997
Project Manager
B. Duffner
Prepared by
B. Cason

Project No.
P3109

The Environmental Company, Inc.

Not to Scale

RFI
CARSWELL WSA
FACILITY NO. BS2
Background Site
Boat Storage

The Environmental Company, Inc.

WSA Photographic Record

Client: AFCEE

Location: Fort Worth, Texas

Job Number: 3109

Date: August 1997



Building: 8502

Photo Number: 502-01

Comments: Exterior of Building 8502.

Building: 8502

Photo Number: 502-02

Comments: 502-TSI-02 Aircell TSI on piping.



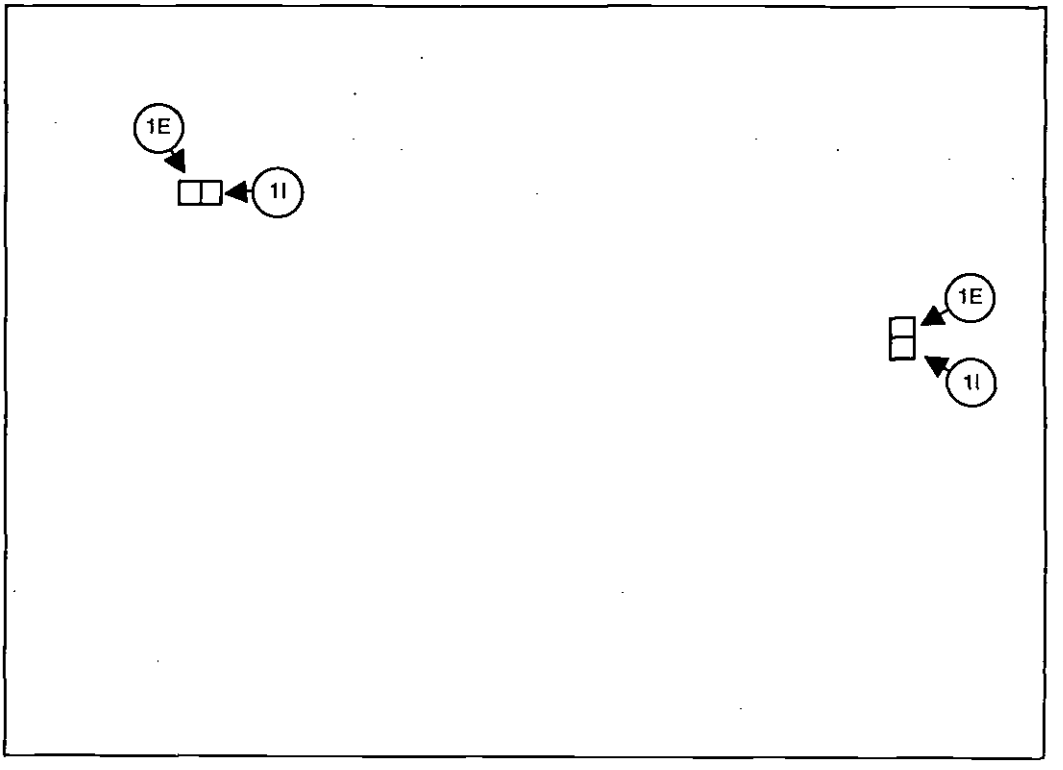

Composite Wipe Samples

Date
August 1997
Project Manager
B. Duffner
Prepared by
B. Cason

Project No.
P3109

The Environmental Company, Inc.

Not to Scale

RFI
CARSWELL WSA
FACILITY NO. BS3
Background Site
Car Port

498 818

The Environmental Company, Inc.

WSA Photographic Record

Client: AFCEE

Location: Fort Worth, Texas

Job Number: 3109

Date: August 1997

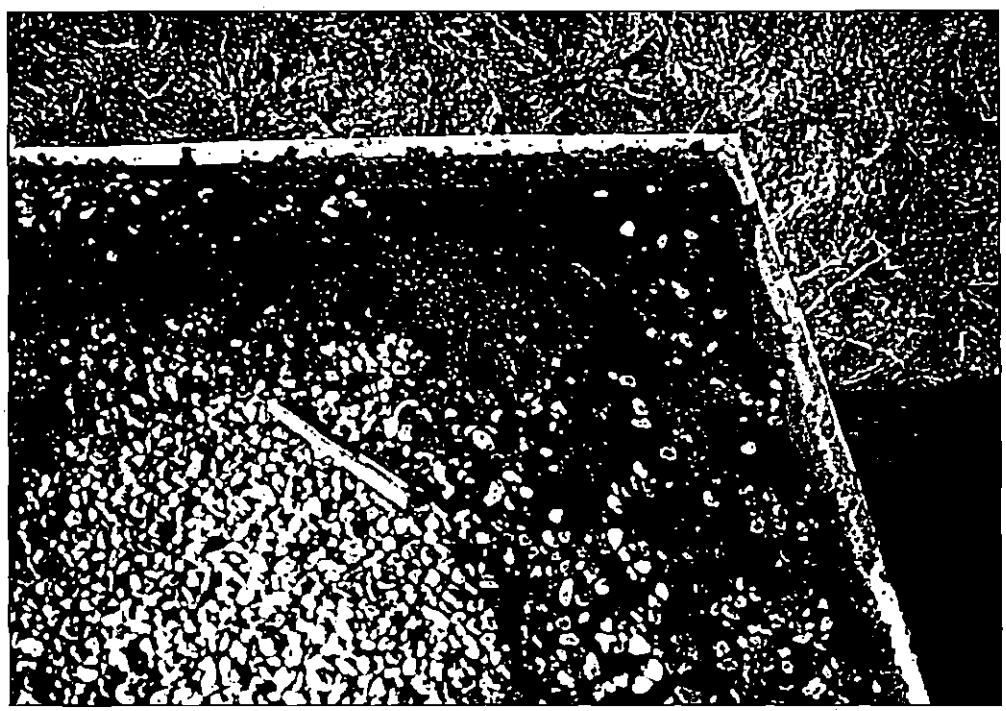

Building: 8502

Photo Number: 502-03

Comments: Roofing felt and associated tar.

Building 8500-Safety, Control, and Identification

- Asbestos Survey Information
- Lead-Based Paint Survey Information

Building 8500

Asbestos Survey Information

- Homogeneous Area Description Sheet(s)
- Floorplan Diagram(s)
- Photograph Documentation of Positive Material(s)

HOMOGENEOUS AREA DESCRIPTION SHEET

Building/Facility Identification	8500	Asbestos Containing Material (Y/N):	Y
Homogenous Area Identification	500-MSC-01		
Quantity of Material:	330 SF		

Homogenous Area Description: Floor tile- 9" x 9" gray (layered) in communication room, red/white floor tile is underneath the gray.

Homogenous Area Location: Throughout common areas of the building, except bathroom and mechanical room.

Friable (F)/ Nonfriable (N):	N	Potential Contact:	High
Damage Assessment:	Good Condition	Influence of Vibration:	Medium
Percent Damaged:	1	Potential for Air Erosion:	Low
Localized (L)/ Distributed (D)	D	Potential for Disturbance:	Medium

Number of Samples: 3

Sample Number	Percent Asbestos	Pos/Neg
STA-500-01	3	Pos
STA-500-02	1	Pos
STA-500-03	6	Pos

Building/Facility Identification	8500	Asbestos Containing Material (Y/N):	N
Homogenous Area Identification	500-MSC-02		
Quantity of Material:	180 SF		

Homogenous Area Description: Ceiling tile, 1' x 1', white, fissured.

Homogenous Area Location: Room 1.

Friable (F)/ Nonfriable (N):	F	Potential Contact:	Medium
Damage Assessment:	Damaged	Influence of Vibration:	Low
Percent Damaged:	10	Potential for Air Erosion:	Medium
Localized (L)/ Distributed (D)	D	Potential for Disturbance:	Medium

Number of Samples: 3

Sample Number	Percent Asbestos	Pos/Neg
STA-500-04	0	Neg
STA-500-05	0	Neg
STA-500-06	0	Neg

HOMOGENEOUS AREA DESCRIPTION SHEET

Building/Facility Identification	8500	Asbestos Containing Material (Y/N):	N
Homogenous Area Identification	500-MSC-03		
Quantity of Material:	45 SF		
Homogenous Area Description:	Ceiling tile, 1' x 1', yellow.		
Homogenous Area Location:	Bathroom and hallway.		
Friable (F)/ Nonfriable (N):	F	Potential Contact:	Medium
Damage Assessment:	Damaged	Influence of Vibration:	Low
Percent Damaged:	10	Potential for Air Erosion:	Low
Localized (L)/ Distributed (D)	D	Potential for Disturbance:	Medium
Number of Samples:	3		

Sample Number	Percent Asbestos	Pos/Neg
STA-500-10	0	Neg
STA-500-11	0	Neg
STA-500-12	0	Neg

Building/Facility Identification	8500	Asbestos Containing Material (Y/N):	N
Homogenous Area Identification	500-MSC-04		
Quantity of Material:	75 SF		
Homogenous Area Description:	Ceiling tile, 1' x 1', gray pitted.		
Homogenous Area Location:	Room 5.		
Friable (F)/ Nonfriable (N):	F	Potential Contact:	Medium
Damage Assessment:	Good Condition	Influence of Vibration:	Low
Percent Damaged:	1	Potential for Air Erosion:	Low
Localized (L)/ Distributed (D)	D	Potential for Disturbance:	Medium
Number of Samples:	3		

Sample Number	Percent Asbestos	Pos/Neg
STA-500-13	0	Neg
STA-500-14	0	Neg
STA-500-15	0	Neg

HOMOGENEOUS AREA DESCRIPTION SHEET

Building/Facility Identification	8500	Asbestos Containing Material (Y/N):	Y
Homogenous Area Identification	500-MSC-05		
Quantity of Material:	83 SF		
Homogenous Area Description:	Floor tile, 9" x 9", black.		
Homogenous Area Location:	Underneath 9" x 9" gray floor tile in room 4.		
Friable (F)/ Nonfriable (N):	N	Potential Contact:	Low
Damage Assessment:		Influence of Vibration:	Low
Percent Damaged:	0	Potential for Air Erosion:	Low
Localized (L)/ Distributed (D)		Potential for Disturbance:	Low
Number of Samples:	1		

Sample Number	Percent Asbestos	Pos/Neg
STA-500-16	6	Pos

Building/Facility Identification	8500	Asbestos Containing Material (Y/N):	N
Homogenous Area Identification	500-MSC-06		
Quantity of Material:	160 SF		
Homogenous Area Description:	Gypsum board.		
Homogenous Area Location:	Interior, non-load bearing walls.		
Friable (F)/ Nonfriable (N):	F	Potential Contact:	
Damage Assessment:	Damaged	Influence of Vibration:	Low
Percent Damaged:	15	Potential for Air Erosion:	Low
Localized (L)/ Distributed (D)	D	Potential for Disturbance:	Medium
Number of Samples:	3		

Sample Number	Percent Asbestos	Pos/Neg
STA-500-20	0	Neg
STA-500-21	0	Neg
STA-500-22	0	Neg

HOMOGENEOUS AREA DESCRIPTION SHEET

Building/Facility Identification	8500	Asbestos Containing Material (Y/N):	N
Homogenous Area Identification	500-MSC-07		
Quantity of Material:	5 SF		
Homogenous Area Description:	Ceiling tile, 1' x 1', white pitted.		
Homogenous Area Location:	Scattered in with MSC-04 and MSC-03.		
Friable (F)/ Nonfriable (N):	F	Potential Contact:	Medium
Damage Assessment:	Good Condition	Influence of Vibration:	Low
Percent Damaged:	1	Potential for Air Erosion:	Low
Localized (L)/ Distributed (D)	D	Potential for Disturbance:	Medium
Number of Samples:	1		

Sample Number	Percent Asbestos	Pos/Neg
STA-500-23	0	Neg

Building/Facility Identification	8500	Asbestos Containing Material (Y/N):	N
Homogenous Area Identification	500-MSC-08		
Quantity of Material:	932 SF		
Homogenous Area Description:	Roofing felt and associated tar.		
Homogenous Area Location:	In built-up layers of roof.		
Friable (F)/ Nonfriable (N):	N	Potential Contact:	Low
Damage Assessment:	Good Condition	Influence of Vibration:	Low
Percent Damaged:	1	Potential for Air Erosion:	Low
Localized (L)/ Distributed (D)	D	Potential for Disturbance:	Low
Number of Samples:	1		

Sample Number	Percent Asbestos	Pos/Neg
STA-500-24	0	Neg

HOMOGENEOUS AREA DESCRIPTION SHEET

Building/Facility Identification	8500	Asbestos Containing Material (Y/N):	N
Homogenous Area Identification	500-MSC-09		
Quantity of Material:	5 SF		
Homogenous Area Description:	Tar-like sealant.		
Homogenous Area Location:	On roof-top located around flashing.		
Friable (F)/ Nonfriable (N):	N	Potential Contact:	Low
Damage Assessment:	Good Condition	Influence of Vibration:	Low
Percent Damaged:	1	Potential for Air Erosion:	Low
Localized (L)/ Distributed (D)	D	Potential for Disturbance:	Low
Number of Samples:	1		

Sample Number	Percent Asbestos	Pos/Neg
STA-500-25	0	Neg

Building/Facility Identification	8500	Asbestos Containing Material (Y/N):	N
Homogenous Area Identification	500-SFC-01		
Quantity of Material:	250 SF		
Homogenous Area Description:	Plaster, troweled on.		
Homogenous Area Location:	West and south wall and ceiling in room 2 (mechanical room) and the east wall in room 4.		
Friable (F)/ Nonfriable (N):	N	Potential Contact:	Medium
Damage Assessment:	Damaged	Influence of Vibration:	Low
Percent Damaged:	5	Potential for Air Erosion:	Low
Localized (L)/ Distributed (D)	D	Potential for Disturbance:	Low
Number of Samples:	3		

Sample Number	Percent Asbestos	Pos/Neg
STA-500-17	0	Neg
STA-500-18	0	Neg
STA-500-19	0	Neg

---

498 826

HOMOGENEOUS AREA DESCRIPTION SHEET

Building/Facility Identification	8500	Asbestos Containing Material (Y/N):	Y
Homogenous Area Identification	500-TSI-01		
Quantity of Material:	10 LF		
Homogenous Area Description:	TSI aircell.		
Homogenous Area Location:	TSI on water line in bathroom.		
Friable (F)/ Nonfriable (N):	F	Potential Contact:	High
Damage Assessment:	Damaged	Influence of Vibration:	Medium
Percent Damaged:	10	Potential for Air Erosion:	Low
Localized (L)/ Distributed (D)	D	Potential for Disturbance:	Medium
Number of Samples:	3		

Sample Number	Percent Asbestos	Pos/Neg
STA-500-07	25	Pos
STA-500-08	0	Neg
STA-500-09	28	Pos

498 827

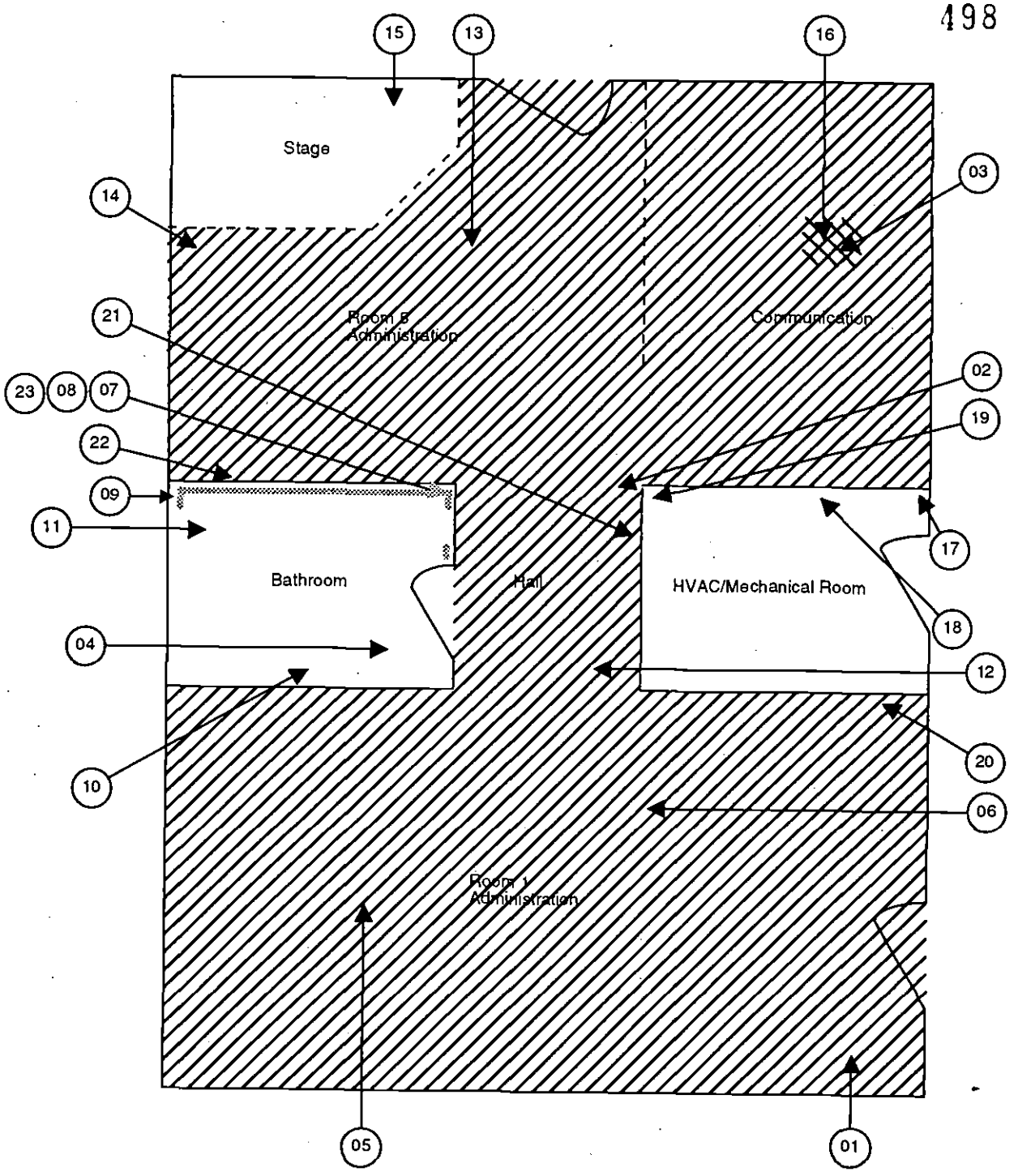

Asbestos

Positive Homogeneous Areas:

500-MSC-01 500-TSI-01 500-MSC-05

Date: August 1997	Project No.: P3109	N	Not to Scale
Project Manager: B. Duffner	The Environmental Company, Inc.		RFI CARSWELL WSA FACILITY NO. 8500 Safety, Control & Identification
Prepared by: R. Cason			

498 828

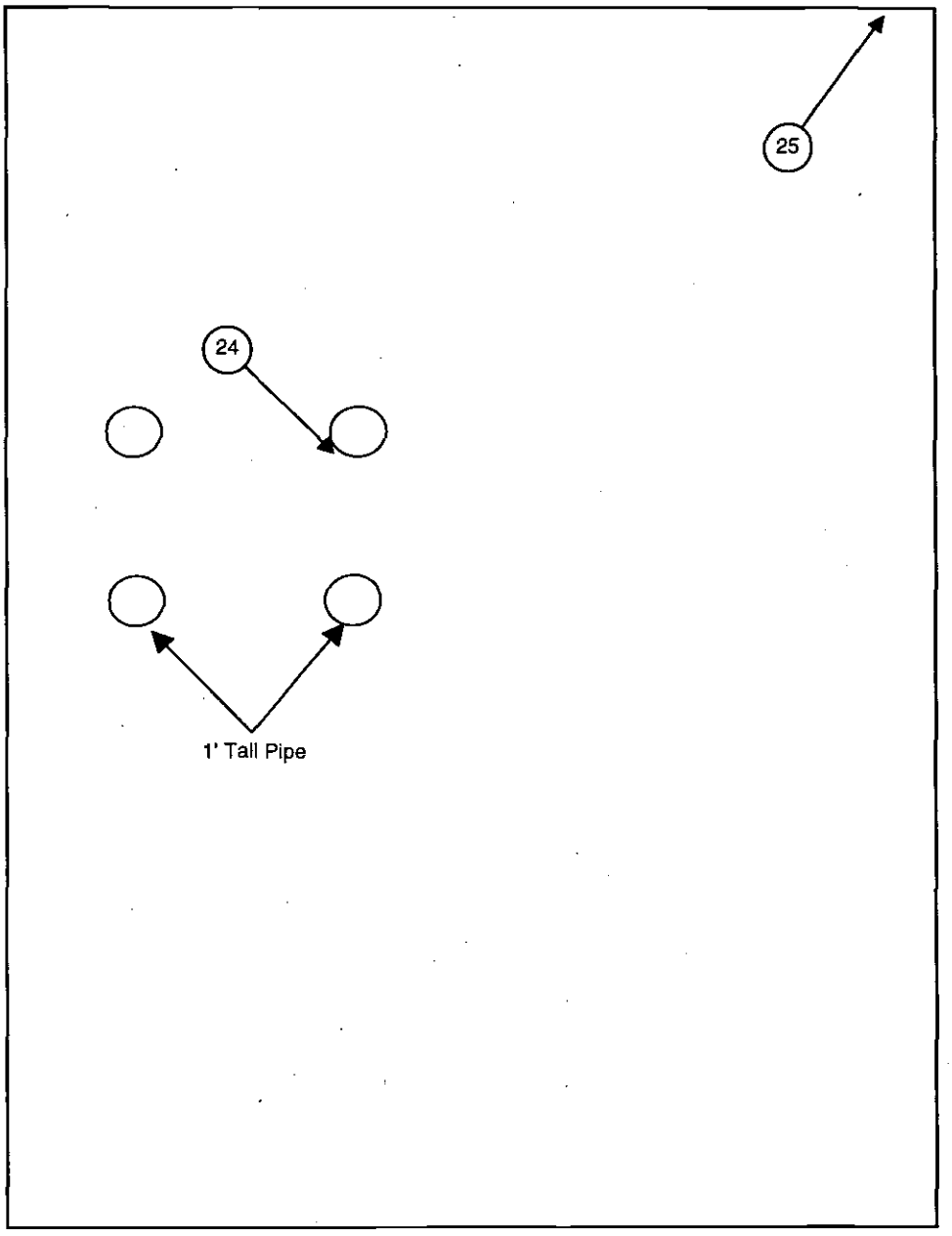

Asbestos

Date
August 1997
Project Manager
B. Duffner
Prepared by
R. Cason

Project No.
P3109

The Environmental Company, Inc.

N

Not to Scale

RFI
CARSWELL WSA
FACILITY NO. 8500 Roof Safety, Control & Identification

498 829

The Environmental Company, Inc.

WSA Photographic Record

Client: AFCEE

Location: Fort Worth, Texas

Job Number: 3109

Date: August 1997



Building: 8503

Photo Number: 503-01

Comments: Exterior of Building 8503.

Building: 8503

Photo Number: 503-02

Comments: 503-TSI-01 Aircell TSI on pipe in hall.



498-830

The Environmental Company, Inc.

WSA Photographic Record

Client: AFCEE

Location: Fort Worth, Texas

Job Number: 3109

Date: August 1997



Building: 8503

Photo Number: 503-03

Comments: 503-TSI-02 Mudpack pipe fitting in Admin Room 3.

Building: 8503

Photo Number: 503-04

Comments: Tar-like sealant at base of vent.

Building 8500

Lead-Based Paint Survey Information

- Lead-Based Paint Sample Summary Sheet
- Floorplan Diagram

Lead-Based Paint Sampling Summary

Facility: 8500 **Building Type:** Safety Control and ID

Date of Inspection: 8/22/97 **Building Status:** Vacant/Demolished

Sample Number	Paint Color	Room #/ Location	Building Component	Paint Condition	Damage Type	Area (Sq. Ft.)	Lab Results (ppm)	Pos/ Neg for LBP
STP-500-01	White	Exterior	Door	Fair	Alligatoring	42	66500	Positive
STP-500-02	Tan	Exterior	Wall	Poor	Delaminating	1200	65400	Positive
STP-500-03	Brown	Exterior	Window frame	Intact		20	3280	Negative
STP-500-04	Brown	Interior-northeast	Windowsill	Fair	Delaminating	20	3850	Negative
STP-500-05	White	Interior-northeast	Window sash	Fair	Delaminating	20	1090	Negative
STP-500-06	White	Interior-south	Wall	Intact		900	1210	Negative
STP-500-07	Brn/Tan	South room 1	On glass window	Poor	Peeling	38	3110	Negative
STP-500-08	Brown	Interior	Door	Intact		126	451	Negative
STP-500-09	Brown	Interior	Wall	Intact		210	1450	Negative

498 833

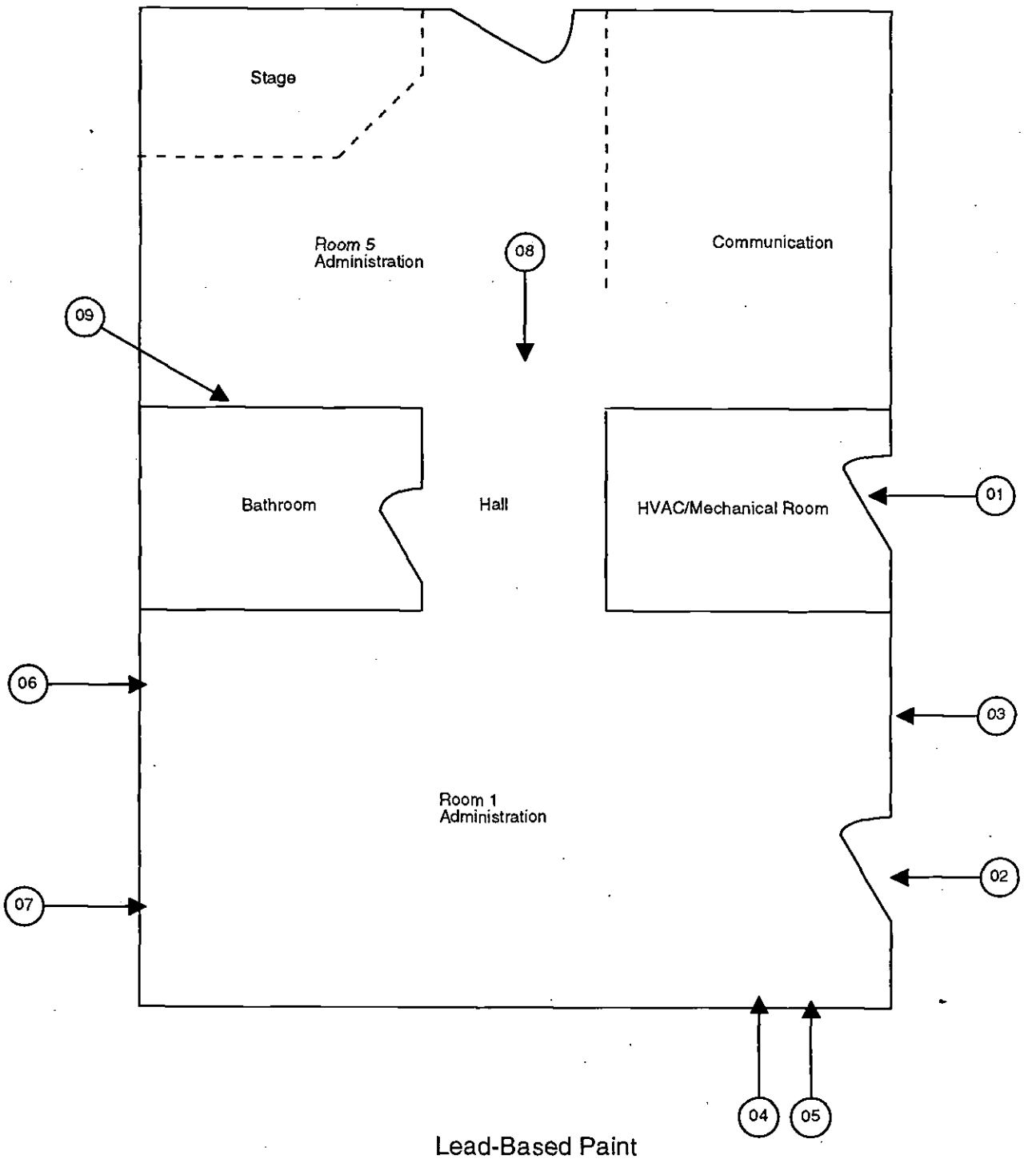

Lead-Based Paint

Date August 1997 Project Manager B. Duffner Prepared by R. Cason	Project No. P3109 The Environmental Company, Inc.	N	Not to Scale

RFI
CARSWELL WSA
FACILITY NO. 8500
Safety, Control & Identification

Building 8501-Water Tank Storage

- Lead-Based Paint Survey Information

Building 8501

Lead-Based Paint Survey Information

- Lead-Based Paint Sample Summary Sheet
- Floorplan Diagram

Lead-Based Paint Sampling Summary

Facility: 8501 **Building Type:** Water Tower

Date of Inspection: 8/25/97 **Building Status:** Vacant/Demolished

Sample Number	Paint Color	Room #/ Location	Building Component	Paint Condition	Damage Type	Area (Sq. Ft.)	Lab Results (ppm)	Pos/ Neg for LBP
STP-501-01	Tan	On ladder	Water Tower	Poor	Peeling	5000	219000	Positive

498 837

The Environmental Company, Inc.

WSA Photographic Record

Client: AFCEE

Location: Fort Worth, Texas

Job Number: 3109

Date: August 1997



Building: 8504

Photo Number: 504-01

Comments: Exterior of Building 8504.

Building 8502-Water Supply

- Asbestos Survey Information
- Lead-Based Paint Survey Information

Building 8502

Asbestos Survey Information

- Homogeneous Area Description Sheet(s)
- Floorplan Diagram(s)
- Photograph Documentation of Positive Material(s)

HOMOGENEOUS AREA DESCRIPTION SHEET

Building/Facility Identification	8502	Asbestos Containing Material (Y/N):	N
Homogenous Area Identification	502-MSC-01		
Quantity of Material:	1 EA		
Homogenous Area Description:	Pipe gasket on 6" pipe.		
Homogenous Area Location:	Main junction valve.		
Friable (F)/ Nonfriable (N):	N	Potential Contact:	Medium
Damage Assessment:	Signicantly Damaged	Influence of Vibration:	Low
Percent Damaged:	50	Potential for Air Erosion:	Low
Localized (L)/ Distributed (D)	D	Potential for Disturbance:	Medium
Number of Samples:	1		

Sample Number	Percent Asbestos	Pos/Neg
STA-502-04	0	Neg

Building/Facility Identification	8502	Asbestos Containing Material (Y/N):	Y
Homogenous Area Identification	502-MSC-02		
Quantity of Material:	75 SF		
Homogenous Area Description:	Roofing felt and associated tar.		
Homogenous Area Location:	In built-up layers of roof.		
Friable (F)/ Nonfriable (N):	N	Potential Contact:	Low
Damage Assessment:	Good Condition	Influence of Vibration:	Low
Percent Damaged:	1	Potential for Air Erosion:	Low
Localized (L)/ Distributed (D)	D	Potential for Disturbance:	Low
Number of Samples:	1		

Sample Number	Percent Asbestos	Pos/Neg
STA-502-07	8	Pos

498 841

HOMOGENEOUS AREA DESCRIPTION SHEET

Building/Facility Identification	8502	Asbestos Containing Material (Y/N):	N
Homogenous Area Identification	502-TSI-01		
Quantity of Material:	6 EA		
Homogenous Area Description:	Fittings - mud pack on 6" pipe.		
Homogenous Area Location:	Only one room in Building 8502.		
Friable (F)/ Nonfriable (N):	F	Potential Contact:	Medium
Damage Assessment:	Damaged	Influence of Vibration:	Low
Percent Damaged:	5	Potential for Air Erosion:	Low
Localized (L)/ Distributed (D)	D	Potential for Disturbance:	Medium
Number of Samples:	4		

Sample Number	Percent Asbestos	Pos/Neg
STA-502-01	0	Neg
STA-502-02	0	Neg
STA-502-05	0	Neg
STA-502-06	0	Neg

Building/Facility Identification	8502	Asbestos Containing Material (Y/N):	Y
Homogenous Area Identification	502-TSI-02		
Quantity of Material:	5 LF		
Homogenous Area Description:	TSI aircell.		
Homogenous Area Location:	Pipe leading from main pipe junction.		
Friable (F)/ Nonfriable (N):	F	Potential Contact:	Medium
Damage Assessment:	Damaged	Influence of Vibration:	Low
Percent Damaged:	5	Potential for Air Erosion:	Low
Localized (L)/ Distributed (D)	D	Potential for Disturbance:	Medium
Number of Samples:	1		

Sample Number	Percent Asbestos	Pos/Neg
STA-502-03	12	Pos

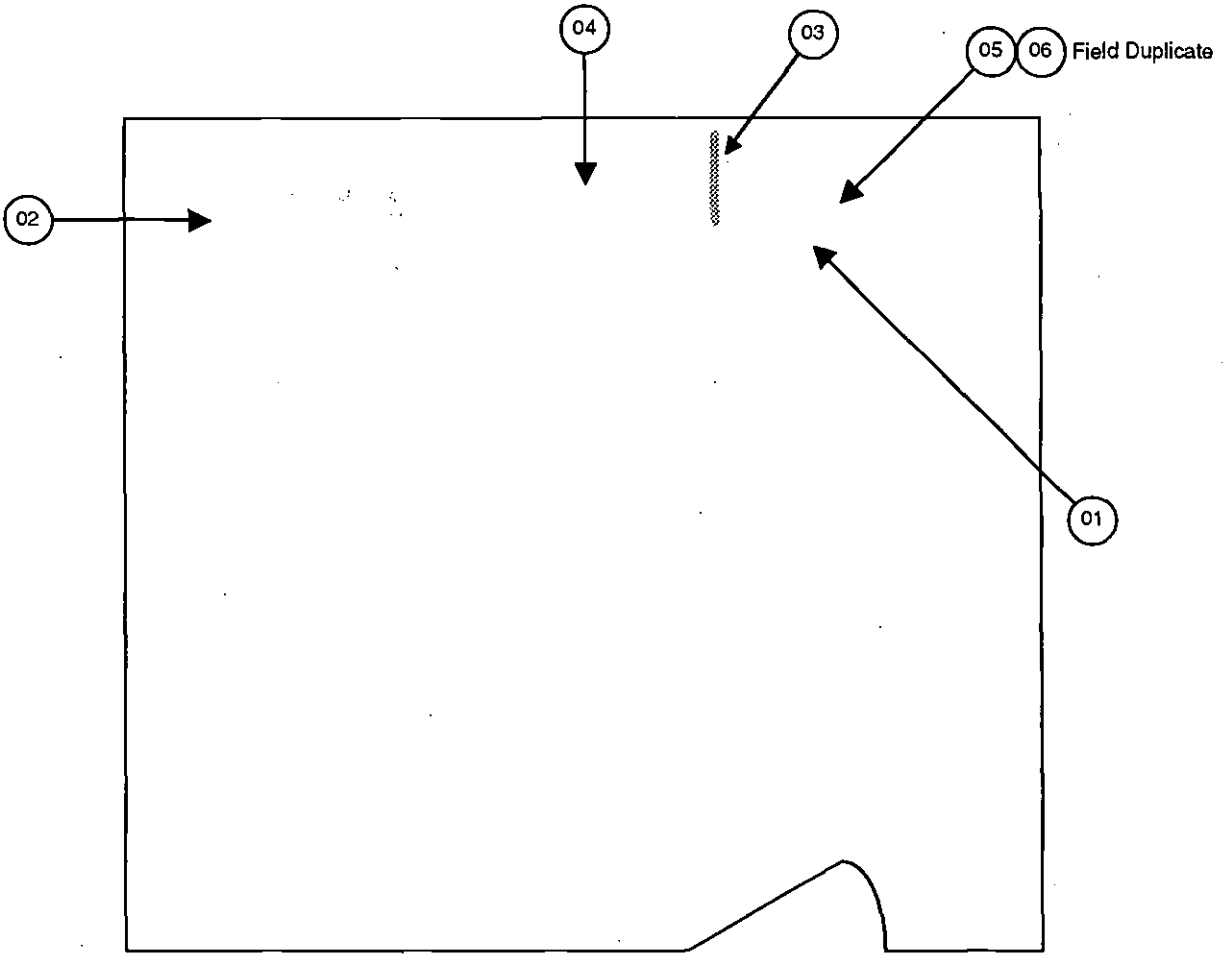

Positive Homogeneous Area:

502-TSI-02

Asbestos

Date August 1997	Project No. P3109		RFI CARSWELL WSA FACILITY NO. 8502 Water Supply
Project Manager B. Duffner	The Environmental Company, Inc.	Not to Scale	
Prepared by B. Cason			

498 843



Positive Homogeneous Areas:

502-MSC-02

Asbestos

Date
August 1997

Project No.
P3109

Project Manager
B. Duffner

Prepared by
R. Cason

The Environmental Company, Inc.

Not to Scale

RFI
CARSWELL WSA
FACILITY NO. 8502 Roof
Water Supply

498 844

The Environmental Company, Inc.

WSA Photographic Record

Client: AFCEE

Location: Fort Worth, Texas

Job Number: 3109

Date: August 1997



Building: 8505

Photo Number: 505-01

Comments: Exterior of Building 8505.

Building: 8505

Photo Number: 505-02

Comments: Preformed TSI on piping in Building 8505.



498 845

The Environmental Company, Inc.

WSA Photographic Record

Client: AFCEE

Location: Fort Worth, Texas

Job Number: 3109

Date: August 1997



Building: 8505

Photo Number: 505-03

Comments: Tar-like sealant at the base of vent.

Building 8502

Lead-Based Paint Survey Information

- Lead-Based Paint Sample Summary Sheet
- Floorplan Diagram

Lead-Based Paint Sampling Summary

Facility: 8502 **Building Type:** Water Supply

Date of Inspection: 8/22/97 **Building Status:** Vacant/Demolished

Sample Number	Paint Color	Room #/ Location	Building Component	Paint Condition	Damage Type	Area (Sq. Ft.)	Lab Results (ppm)	Pos/ Neg for LBP
STP-502-01	Brown	Front of building	Door Jamb	Fair	Alligatoring	24	24500	Positive
STP-502-02	White	Door	Door	Poor	Peeling	64	28600	Positive
STP-502-03	Tan	Exterior	Wall	Fair	Delaminating	448	255	Negative

498 818

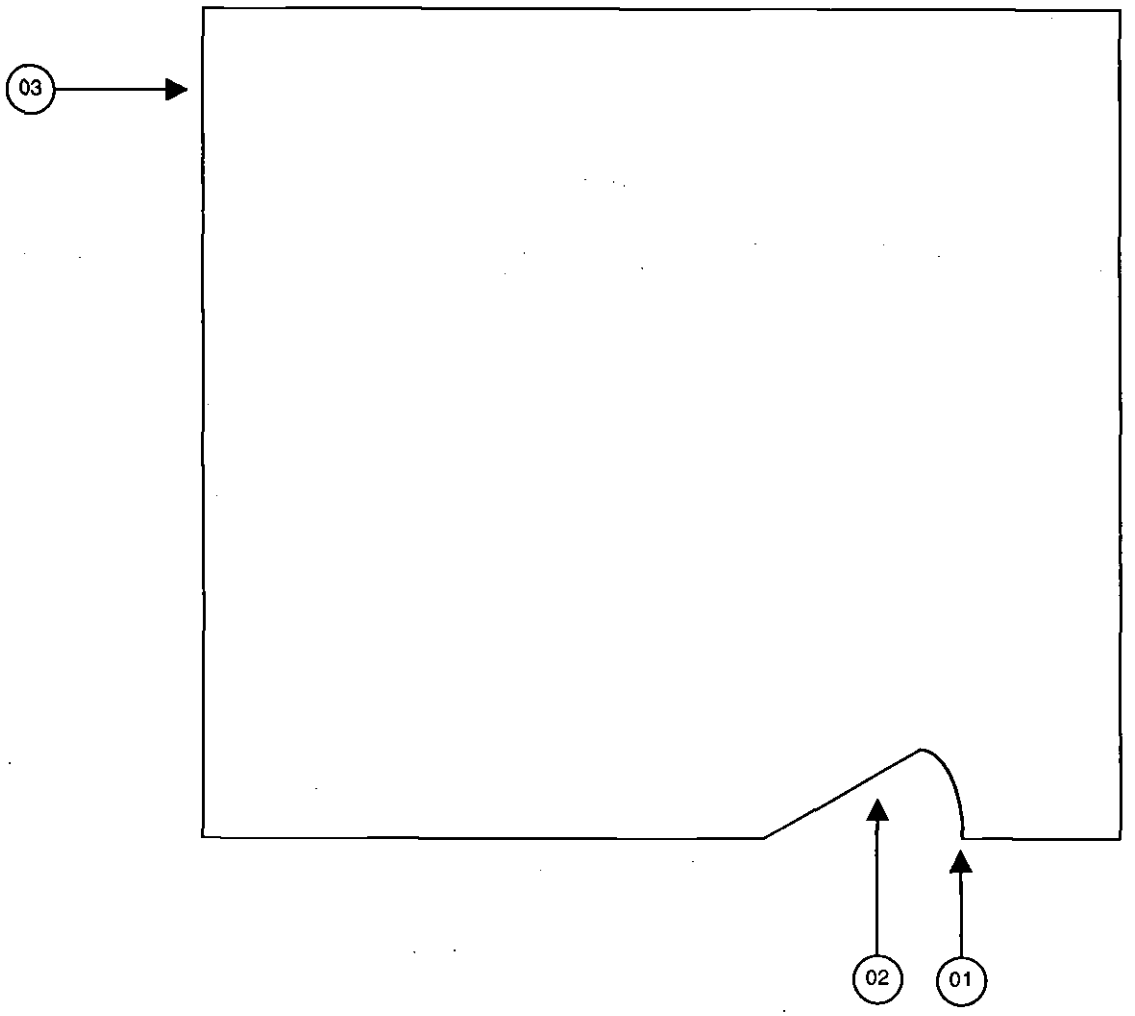

Lead-Based Paint

Date August 1997	Project No. P3109		RFI CARSWELL WSA FACILITY NO. 8502 Water Supply
Project Manager B. Duffner	The Environmental Company, Inc.	N Not to Scale	
Prepared by R. Cason			

Building 8503-Surveillance, Inspection, and Shipping

- Asbestos Survey Information
- Lead-Based Paint Survey Information
- Facility Surface Contamination Survey Information

Building 8503

Asbestos Survey Information

- Homogeneous Area Description Sheet(s)
- Floorplan Diagram(s)
- Photograph Documentation of Positive Material(s)

HOMOGENEOUS AREA DESCRIPTION SHEET

Building/Facility Identification: 8503
Homogenous Area Identification: 503-MSC-01
Quantity of Material: 165 SF

Asbestos Containing Material (Y/N): N

Homogenous Area Description: Floor tile, 12" x 12", tan with beige flecks with mastic.

Homogenous Area Location: Room 3, building 8503.

Friable (F)/ Nonfriable (N):	N	Potential Contact:	High
Damage Assessment:	Good Condition	Influence of Vibration:	Low
Percent Damaged:	1	Potential for Air Erosion:	Low
Localized (L)/ Distributed (D)	D	Potential for Disturbance:	Low

Number of Samples: 3

Sample Number	Percent Asbestos	Pos/Neg
STA-503-01	0	Neg
STA-503-02	0	Neg
STA-503-03	0	Neg

Building/Facility Identification: 8503
Homogenous Area Identification: 503-MSC-02
Quantity of Material: 500 SF

Asbestos Containing Material (Y/N): N

Homogenous Area Description: Floor tile, 12" x 12", gray-tan with squares, with mastic.

Homogenous Area Location: Room 4, building 8503.

Friable (F)/ Nonfriable (N):	N	Potential Contact:	High
Damage Assessment:	Good Condition	Influence of Vibration:	Low
Percent Damaged:	1	Potential for Air Erosion:	Low
Localized (L)/ Distributed (D)	D	Potential for Disturbance:	Low

Number of Samples: 3

Sample Number	Percent Asbestos	Pos/Neg
STA-503-04	0	Neg
STA-503-05	0	Neg
STA-503-06	0	Neg

---

498 852

HOMOGENEOUS AREA DESCRIPTION SHEET

Building/Facility Identification	8503	Asbestos Containing Material (Y/N):	N
Homogenous Area Identification	503-MSC-03		
Quantity of Material:	575 SF		
Homogenous Area Description:	Floor tile, 12" x 12", gray-tan, type II.		
Homogenous Area Location:	Rooms 5, 7, 8, 9, and hallway.		
Friable (F)/ Nonfriable (N):	N	Potential Contact:	High
Damage Assessment:	Good Condition	Influence of Vibration:	Low
Percent Damaged:	1	Potential for Air Erosion:	Low
Localized (L)/ Distributed (D)	D	Potential for Disturbance:	Medium
Number of Samples:	3		

Sample Number	Percent Asbestos	Pos/Neg
STA-503-07	0	Neg
STA-503-08	0	Neg
STA-503-09	0	Neg

Building/Facility Identification	8503	Asbestos Containing Material (Y/N):	N
Homogenous Area Identification	503-MSC-04		
Quantity of Material:	1350 SF		
Homogenous Area Description:	Ceiling tile, 2' x 4', white pitted.		
Homogenous Area Location:	Rooms 3, 4, 5, 6, 7, 8, and 9.		
Friable (F)/ Nonfriable (N):	F	Potential Contact:	Medium
Damage Assessment:	Damaged	Influence of Vibration:	Low
Percent Damaged:	10	Potential for Air Erosion:	Low
Localized (L)/ Distributed (D)	D	Potential for Disturbance:	Medium
Number of Samples:	3		

Sample Number	Percent Asbestos	Pos/Neg
STA-503-10	0	Neg
STA-503-11	0	Neg
STA-503-12	0	Neg

HOMOGENEOUS AREA DESCRIPTION SHEET

Building/Facility Identification	8503	Asbestos Containing Material (Y/N):	N
Homogenous Area Identification	503-MSC-05		
Quantity of Material:	1350 SF		
Homogenous Area Description:	Ceiling tile, 1' x 1', white pitted.		
Homogenous Area Location:	Above drop ceiling in rooms 3, 4, 5, 6, 7, 8, and 9.		
Friable (F)/ Nonfriable (N):	F	Potential Contact:	Low
Damage Assessment:	Damaged	Influence of Vibration:	Low
Percent Damaged:	10	Potential for Air Erosion:	Low
Localized (L)/ Distributed (D)	D	Potential for Disturbance:	Low
Number of Samples:	3		

Sample Number	Percent Asbestos	Pos/Neg
STA-503-19	0	Neg
STA-503-20	0	Neg
STA-503-21	0	Neg

Building/Facility Identification	8503	Asbestos Containing Material (Y/N):	N
Homogenous Area Identification	503-MSC-06		
Quantity of Material:	6900 SF		
Homogenous Area Description:	Roofing felt and associated tar.		
Homogenous Area Location:	In built-up layers of roof.		
Friable (F)/ Nonfriable (N):	N	Potential Contact:	Low
Damage Assessment:	Good Condition	Influence of Vibration:	Low
Percent Damaged:	1	Potential for Air Erosion:	Low
Localized (L)/ Distributed (D)	D	Potential for Disturbance:	Low
Number of Samples:	2		

Sample Number	Percent Asbestos	Pos/Neg
STA-503-25	0	Neg
STA-503-26	0	Neg

HOMOGENEOUS AREA DESCRIPTION SHEET

Building/Facility Identification	8503	Asbestos Containing Material (Y/N):	N
Homogenous Area Identification	503-MSC-07		
Quantity of Material:	100 SF		
Homogenous Area Description:	White fiber mesh.		
Homogenous Area Location:	On roof-top at center portion of main building.		
Friable (F)/ Nonfriable (N):	N	Potential Contact:	Low
Damage Assessment:	Good Condition	Influence of Vibration:	Low
Percent Damaged:	1	Potential for Air Erosion:	Low
Localized (L)/ Distributed (D)	D	Potential for Disturbance:	Low
Number of Samples:	1		

Sample Number	Percent Asbestos	Pos/Neg
STA-503-27	0	Neg

Building/Facility Identification	8503	Asbestos Containing Material (Y/N):	N
Homogenous Area Identification	503-MSC-08		
Quantity of Material:	75 SF		
Homogenous Area Description:	Asphalt roofing shingle.		
Homogenous Area Location:	On roof-top at center portion of main building.		
Friable (F)/ Nonfriable (N):	N	Potential Contact:	Low
Damage Assessment:	Good Condition	Influence of Vibration:	Low
Percent Damaged:	1	Potential for Air Erosion:	Low
Localized (L)/ Distributed (D)	D	Potential for Disturbance:	Low
Number of Samples:	2		

Sample Number	Percent Asbestos	Pos/Neg
STA-503-28	0	Neg
STA-503-29	0	Neg

HOMOGENEOUS AREA DESCRIPTION SHEET

Building/Facility Identification	8503	Asbestos Containing Material (Y/N):	Y
Homogenous Area Identification	503-MSC-09		
Quantity of Material:	125 SF		
Homogenous Area Description:	Tar-like sealant.		
Homogenous Area Location:	On roof-top located around flashing at center portion of the building.		
Friable (F)/ Nonfriable (N):	N	Potential Contact:	Low
Damage Assessment:	Good Condition	Influence of Vibration:	Low
Percent Damaged:	1	Potential for Air Erosion:	Low
Localized (L)/ Distributed (D)	D	Potential for Disturbance:	Low
Number of Samples:	1		

Sample Number	Percent Asbestos	Pos/Neg
STA-503-30	15	Pos
STA-503-31	17	Pos

Building/Facility Identification	8503	Asbestos Containing Material (Y/N):	N
Homogenous Area Identification	503-SFC-01		
Quantity of Material:	60 SF		
Homogenous Area Description:	Plaster on HVAC ducts in mechanical room.		
Homogenous Area Location:	On HVAC ducts in mechanical room.		
Friable (F)/ Nonfriable (N):	N	Potential Contact:	Medium
Damage Assessment:	Damaged	Influence of Vibration:	Low
Percent Damaged:	15	Potential for Air Erosion:	Low
Localized (L)/ Distributed (D)	D	Potential for Disturbance:	Low
Number of Samples:	3		

Sample Number	Percent Asbestos	Pos/Neg
STA-503-22	0	Neg
STA-503-23	0	Neg
STA-503-24	0	Neg

498 856

HOMOGENEOUS AREA DESCRIPTION SHEET

Building/Facility Identification	8503	Asbestos Containing Material (Y/N):	Y
Homogenous Area Identification	503-TSI-01		
Quantity of Material:	150 LF		
Homogenous Area Description:	TSI aircell.		
Homogenous Area Location:			
Friable (F)/ Nonfriable (N):	F	Potential Contact:	Medium
Damage Assessment:	Damaged	Influence of Vibration:	Low
Percent Damaged:	10	Potential for Air Erosion:	Low
Localized (L)/ Distributed (D)	D	Potential for Disturbance:	Low
Number of Samples:	3		

Sample Number	Percent Asbestos	Pos/Neg
STA-503-13	16	Pos
STA-503-14	18	Pos
STA-503-15	16	Pos

Building/Facility Identification	8503	Asbestos Containing Material (Y/N):	Y
Homogenous Area Identification	503-TSI-02		
Quantity of Material:	10 EA		
Homogenous Area Description:	TSI fittings, mudpack.		
Homogenous Area Location:	One in room 3, most in bathroom.		
Friable (F)/ Nonfriable (N):	F	Potential Contact:	Medium
Damage Assessment:	Damaged	Influence of Vibration:	Low
Percent Damaged:	10	Potential for Air Erosion:	Low
Localized (L)/ Distributed (D)	D	Potential for Disturbance:	Low
Number of Samples:	3		

Sample Number	Percent Asbestos	Pos/Neg
STA-503-16	12	Pos
STA-503-17	10	Pos
STA-503-18	0	Neg

---

498 857

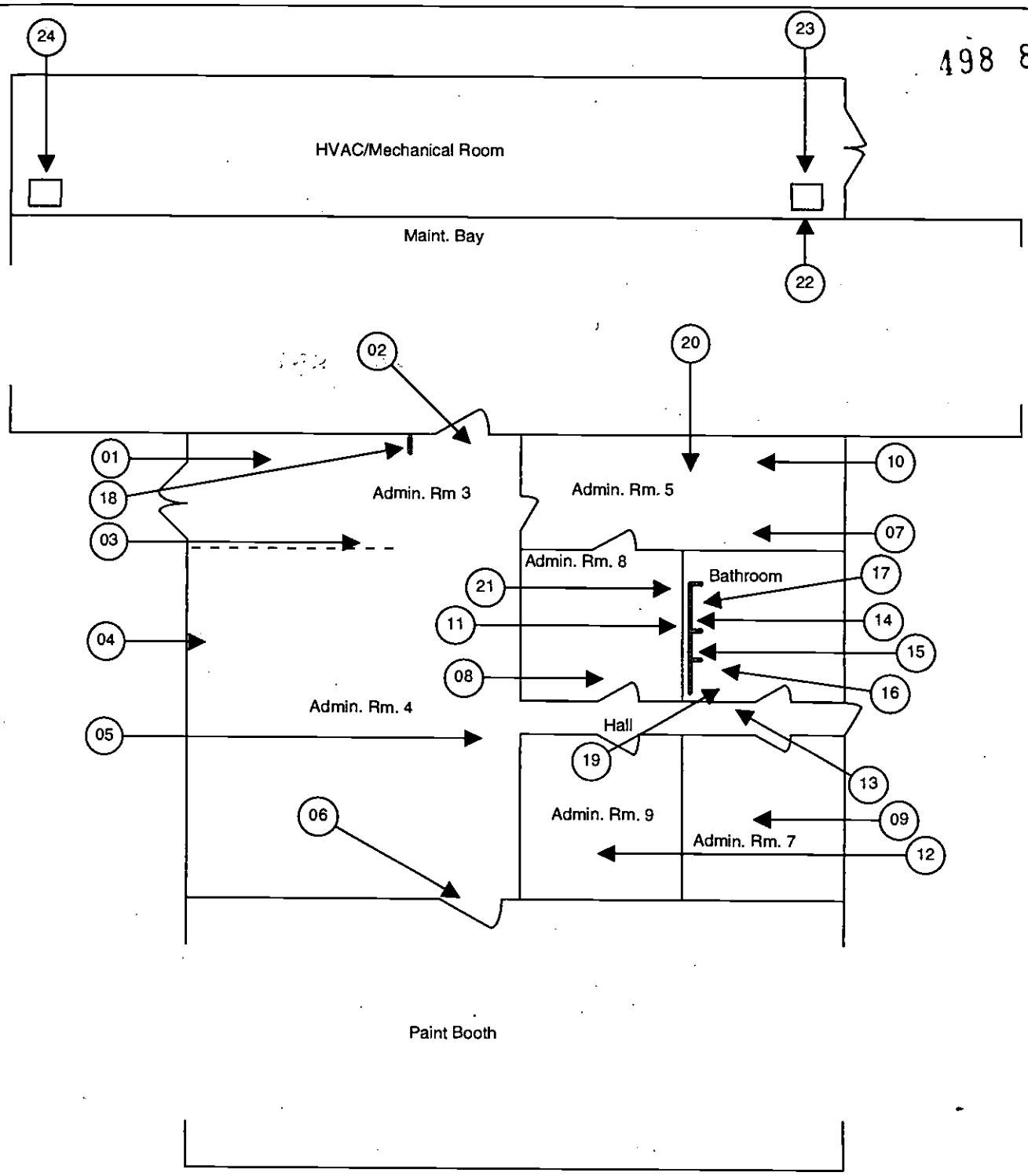

Positive Homogeneous Areas:

503-TSI-01, 503-TSI-02

Asbestos

Date: August 1997	Project No.: P3109	N	RFI CARSWELL WSA FACILITY NO. 8503 Surveillance, Inspection & Shipping
Project Manager: B. Duffner	The Environmental Company, Inc.	Not to Scale	
Prepared by: B. Cason			

498 858

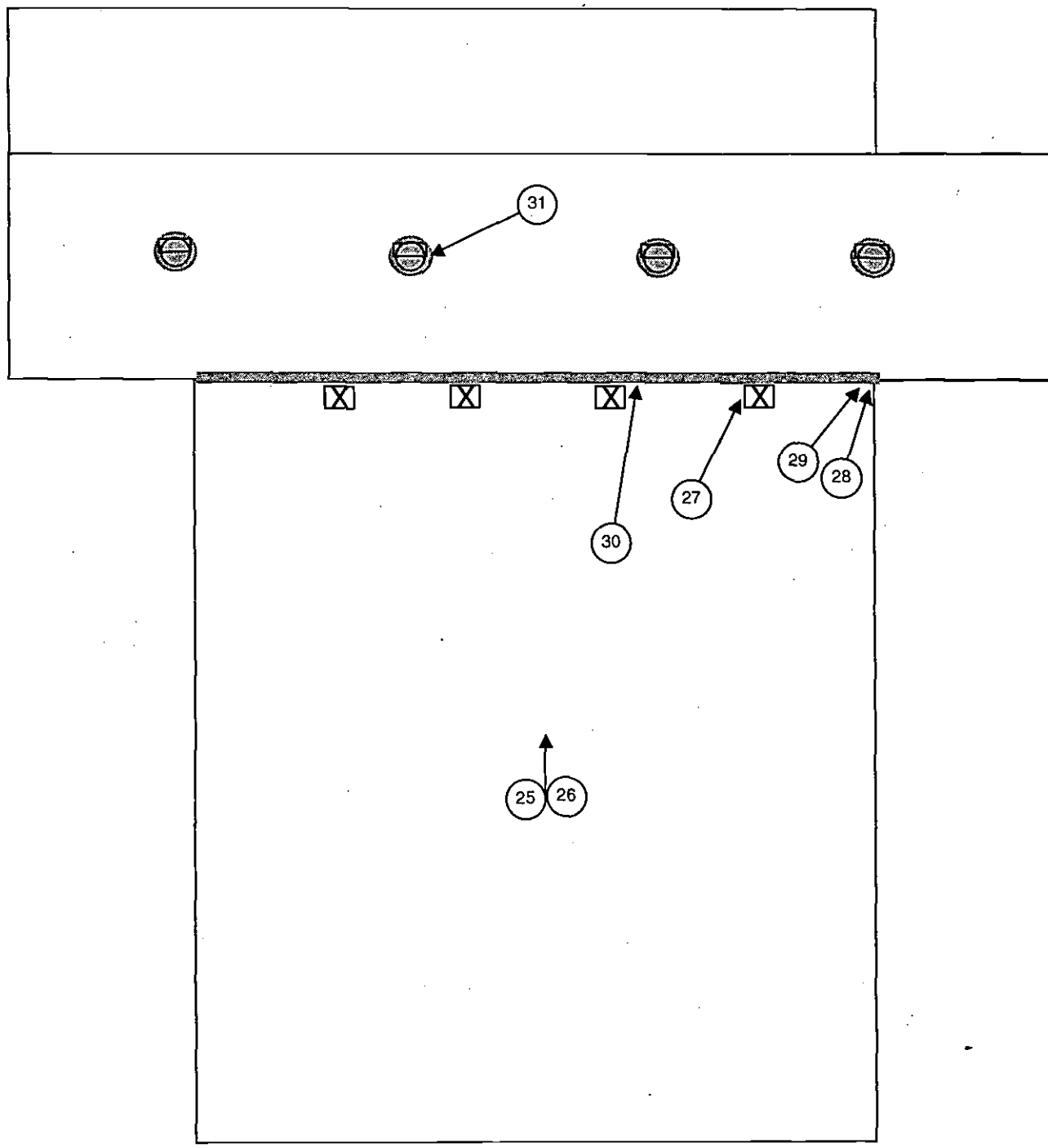

Positive Homogeneous Areas:

503-MSC-09

Asbestos

Date August 1997 Project Manager B. Duffner Prepared by B. Cason	Project No. P3109 The Environmental Company, Inc.	N	Not to Scale	RFI CARSWELL WSA FACILITY NO. 8503 Roof Surveillance, Inspection & Shipping

The Environmental Company, Inc.

WSA Photographic Record

Client: AFCEE

Location: Fort Worth, Texas

Job Number: 3109

Date: August 1997



Building: 8506

Photo Number: 506-01

Comments: 506-MSC-01 Exterior of Building 8506. Notice corrugated transite-like roof.

498 860

The Environmental Company, Inc.

WSA Photographic Record

Client: AFCEE

Locat on Fort Worth Texas

Job Number: 3109

Date August 1997



Bu d ng 8507

Photo Number 507-01

Comments Exter or of Bu d ng 8507

Building: 8507

Photo Number: 507-02

Comments: 507-MSC-01 Flexible duct connector for furnace.



Building 8503

Lead-Based Paint Survey Information

- Lead-Based Paint Sample Summary Sheet
- Floorplan Diagram

Lead-Based Paint Sampling Summary

Facility: 8503 **Building Type:** Surveillance,Insp. & Ship

Date of Inspection: 8/22/97 **Building Status:** Vacant/Remodeled

Sample Number	Paint Color	Room #/ Location	Building Component	Paint Condition	Damage Type	Area (Sq. Ft.)	Lab Results (ppm)	Pos/ Neg for LBP
STP-503-01	Tan	Exterior	Wall	Fair	Peeling	4650	1510	Negative
STP-503-02	Lt. Blue	Wall in paint booth	Wall	Intact		478	538	Negative
STP-503-03	White	Between doors of paint boot	Wall	Intact		1092	547	Negative
STP-503-04	White	Interior/under finishes	Wall	Intact		0	381	Negative
STP-503-05	Brown	Front inside door	Metal Door	Intact		96	1240	Negative
STP-503-06	Brown	Mechanical room	Inside Door	Intact		96	11000	Positive
STP-503-07	White	Mechanical room	Interior Wall	Intact		2160	220	Negative
STP-503-08	White	Ceiling of work building	Ceiling	Poor	Delaminating	1200	1000	Negative
STP-503-09	Beige	Large work bay	Wall	Fair	Peeling	2080	520	Negative
STP-503-10	Beige	Large work bay	Steel Beam	Intact		240	81500	Positive

498 863

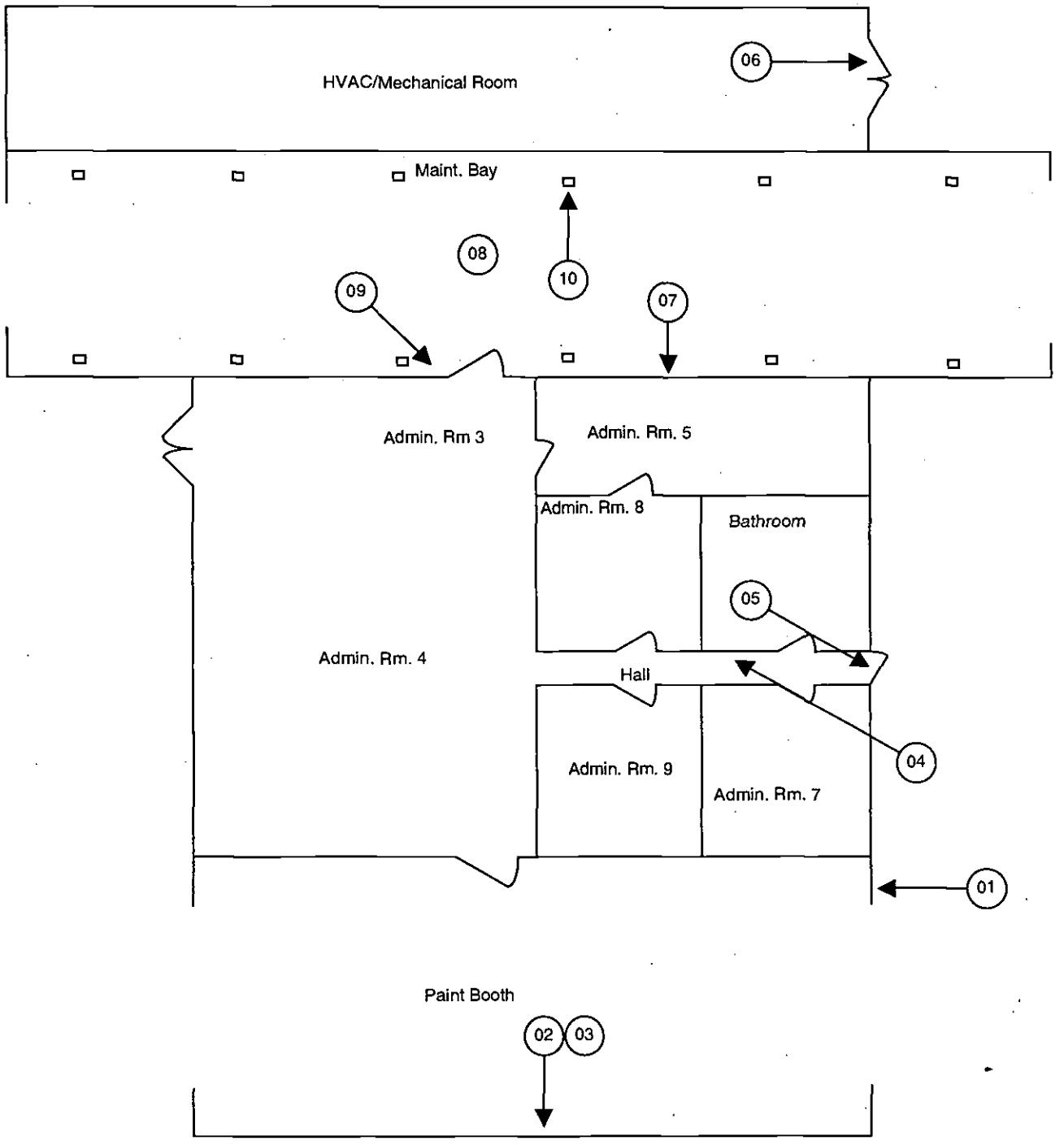

Lead-Based Paint

Date August 1997	Project No. P3109	N	Not to Scale
Project Manager B. Duffner	The Environmental Company, Inc.		
Prepared by R. Cason			

RFI
CARSWELL WSA
FACILITY NO. 8503
Surveillance, Inspection & Shipping

Building 8503

Facility Surface Contamination Survey Information

- Sample Results Table
- Floorplan Diagram

Facility Wipe Sampling Results

Building Number:		8503					
Sample Number:		STI/STE-503-01	STI/STE-503-02	STI/STE-503-03	STI/STE-503-04	STI/STE-503-05	STI/STE-503-06
Floorplan Location ID:		1I, 1E	2I, 2E	3I, 3E	4I, 4E	5I, 5E	6I, 6E
Component Wiped:		floor	wall	floor	wall	floor	wall
Area Represented (SF):		450	1,800	1,350	3,180	1,200	3,040
Parameters	$UTL_{95,95}$						
Inorganics-(mg/ft²)[a]							
Aluminum	32.62	3.4	0.4	0.675	0.095	2.725	1.025
Antimony	1.828	0.0025	0.00675	0.01025	0.00925	0.00775	0.01425
Arsenic	0.0108	0.00675	0.00055	0.00245	0.000575	0.01	0.002375
Barium	0.0941	0.1325	0.045	0.022	0.00575	0.15	0.02325
Beryllium	0.0001	0.000245	0.0001 U	0.0000275	0.0001 U	0.0000675	0.0001 U
Cadmium	0.0041	0.01125	0.003	0.00775	0.006	0.0205	0.00375
Calcium	45.06	98	2.875	5.35	0.625	37	2.2
Chromium	0.096	0.1325	0.12	0.0525	0.019	0.1675	0.1925
Cobalt	1.4513	0.00525	0.0017	0.00065	0.0001225	0.00275	0.001575
Copper	2.556	0.075	0.00575	0.0195	0.0021	0.0475	0.0145
Iron	9.11	15.25	0.7	1.1	0.145	6	3.05
Lead	0.0294	0.19	0.035	0.0145	0.0035	0.1075	0.02375
Magnesium	1.606	1.625	0.13	0.425	0.0425	0.75	0.13
Manganese	0.644	0.205	0.01075	0.01975	0.0023	0.08	0.023
Mercury	0.00015	0.001425	0.001675	0.00105	0.00025	0.002425	0.0012
Molybdenum	1.1086	0.0215	0.0045	0.004	0.001125	0.00975	0.0075
Nickel	1.8116	0.01425	0.00105	0.00475	0.00045	0.00725	0.0045
Potassium	85.7	12.65	0.2125	0.55	0.07	5.25	0.25
Selenium	0.00045	0.00045 U	0.00045 U	0.0002	0.00045 U	0.00045 U	0.00045 U
Silver	0.0002	0.0002 U	0.0002 U	0.0002 U	0.0002 U	0.0002 U	0.0002 U
Sodium	2.35	9.975	0.45	1.15	0.75	2.425	0.675
Thallium	0.00053	0.00053 U	0.00053 U	0.00053 U	0.00053 U	0.00053 U	0.00053 U
Vanadium	0.00901	0.011	0.000625	0.001175	0.0000925	0.0055	0.000875
Zinc	6.004	3.225	0.2275	0.1675	0.045	1.4	0.325
Explosives-(mg/ft²)[a,b]							
1,3-Dinitrobenzene		1.6	ND	ND	ND	ND	ND

ND-Not Detected

U-Undetected by the laboratory, detection limit is shown

$UTL_{95,95}$-95% Upper Tolerance Limit

[a]-Sample results were originally reported in mg/composite. These results were divided by the number of composites in each sample to yield mg/ft².

[b]-Only those samples detected by the laboratory are reported.

498 865

Facility Wipe Sampling Results

Building Number:		8503	
Sample Number:		STI/STE-503-07	STI/STE-503-08
Floorplan Location ID:		7I, 7E	8I, 8E
Component Wiped:		floor	wall
Area Represented(SF):		675	2,400
Parameters	**$UTL_{95,95}$**		
Inorganics-(mg/ft^2)[a]			
Aluminum	32.62	2.7	0.35
Antimony	1.828	0.007	0.00825
Arsenic	0.0108	0.0075	0.000575
Barium	0.0941	0.205	0.25
Beryllium	0.0001	0.0001225	0.0001 U
Cadmium	0.0041	0.03	0.0115
Calcium	45.06	31.25	5.35
Chromium	0.096	0.085	0.013
Cobalt	1.4513	0.00375	0.00035
Copper	2.556	0.525	0.01825
Iron	9.11	22.625	0.65
Lead	0.0294	0.3	0.03
Magnesium	1.606	1.325	0.1475
Manganese	0.644	0.12	0.007
Mercury	0.00015	0.001575	0.00085
Molybdenum	1.1086	0.0045	0.00135
Nickel	1.8116	0.0115	0.000775
Potassium	85.7	1.6	0.2325
Selenium	0.00045	0.0003	0.00045 U
Silver	0.0002	0.006	0.00045
Sodium	2.35	1.4	0.425
Thallium	0.00053	0.0003	0.00053 U
Vanadium	0.00901	0.006	0.0007
Zinc	6.004	1.25	0.185
Explosives-(mg/kg)			
Total Explosives		ND	ND

ND-Not Detected

U-Undetected by the laboratory, detection limit is shown

$UTL_{95,95}$-95% Upper Tolerance Limit

[a]-Sample results were originally reported in mg/composite. These results were divided by the number of composites in each sample to yield mg/ft^2.

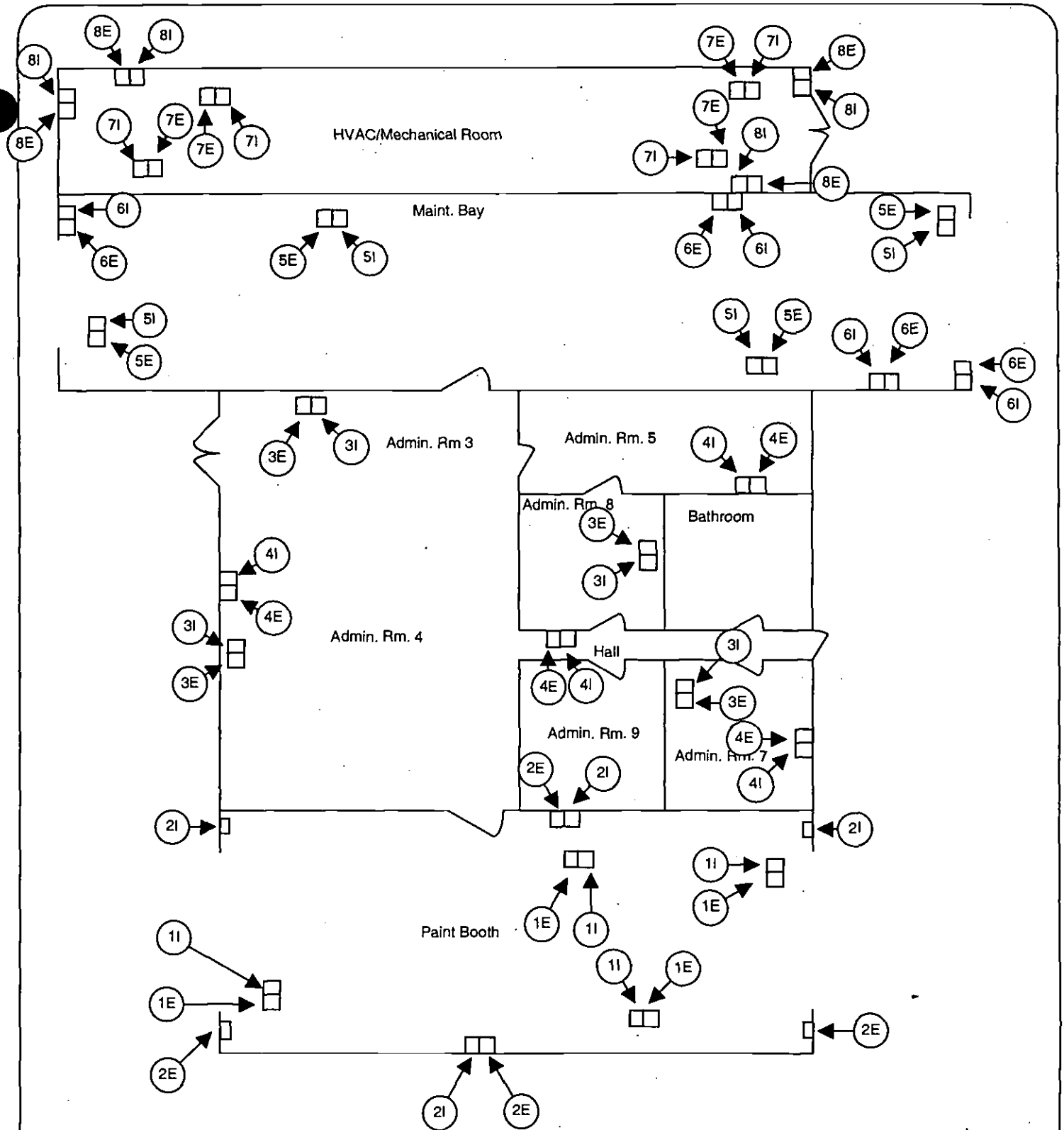

Composite Wipe Samples

Date August 1997 Project Manager B. Duffner Prepared by R. Cason	Project No. P3109 The Environmental Company, Inc.	N	Not to Scale	RFI CARSWELL WSA FACILITY NO. 8503 Surveillance, Inspection & Shipping

Building 8504-Water Supply

- Asbestos Survey Information
- Lead-Based Paint Survey Information

Building 8504

Asbestos Survey Information

- Homogeneous Area Description Sheet(s)
- Floorplan Diagram(s)
- Photograph Documentation of Positive Material(s)

HOMOGENEOUS AREA DESCRIPTION SHEET

Building/Facility Identification	8504	Asbestos Containing Material (Y/N):	N
Homogenous Area Identification	504-MSC-01		
Quantity of Material:	78 SF		
Homogenous Area Description:	Roofing felt and associated tar.		
Homogenous Area Location:	In built-up layers of roof.		
Friable (F)/ Nonfriable (N):	N	Potential Contact:	Low
Damage Assessment:	Good Condition	Influence of Vibration:	Low
Percent Damaged:	1	Potential for Air Erosion:	Low
Localized (L)/ Distributed (D)	D	Potential for Disturbance:	Low
Number of Samples:	1		

Sample Number	Percent Asbestos	Pos/Neg
STA-504-02	0	Neg

Building/Facility Identification	8504	Asbestos Containing Material (Y/N):	N
Homogenous Area Identification	504-TSI-01		
Quantity of Material:	1 EA		
Homogenous Area Description:	TSI fittings on 10" pipe, "T" fitting.		
Homogenous Area Location:	Only one room in 8504.		
Friable (F)/ Nonfriable (N):	F	Potential Contact:	Medium
Damage Assessment:	Signicantly Damaged	Influence of Vibration:	Low
Percent Damaged:	25	Potential for Air Erosion:	Low
Localized (L)/ Distributed (D)	D	Potential for Disturbance:	Medium
Number of Samples:	1		

Sample Number	Percent Asbestos	Pos/Neg
STA-504-01	0	Neg

498 871

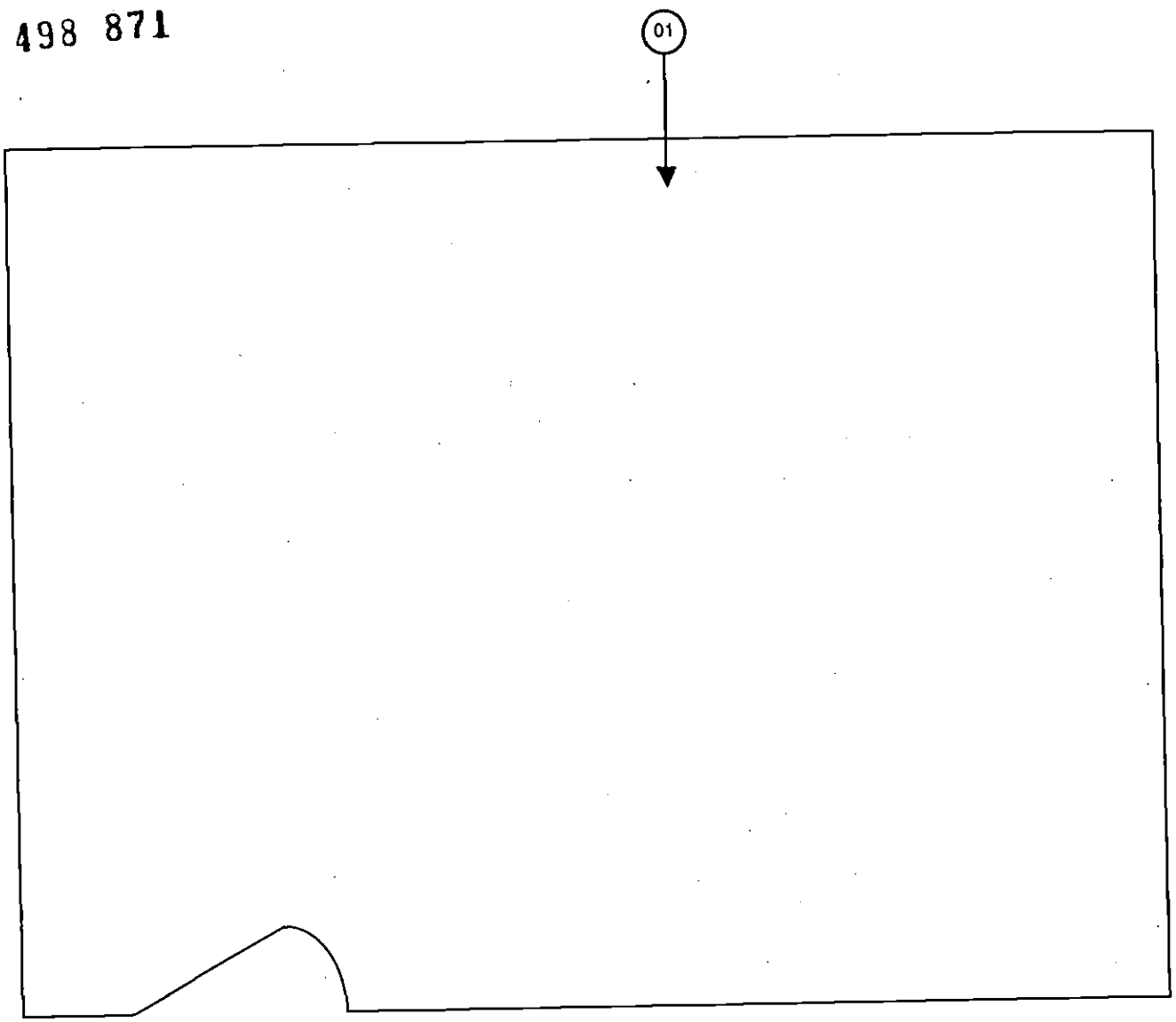

Asbestos

Date
August 1997

Project No.
P3109

Project Manager
B. Duffner

Prepared by
B. Cason

The Environmental Company, Inc.

N

Not to Scale

RFI
CARSWELL WSA
FACILITY NO. 8504
Water Supply

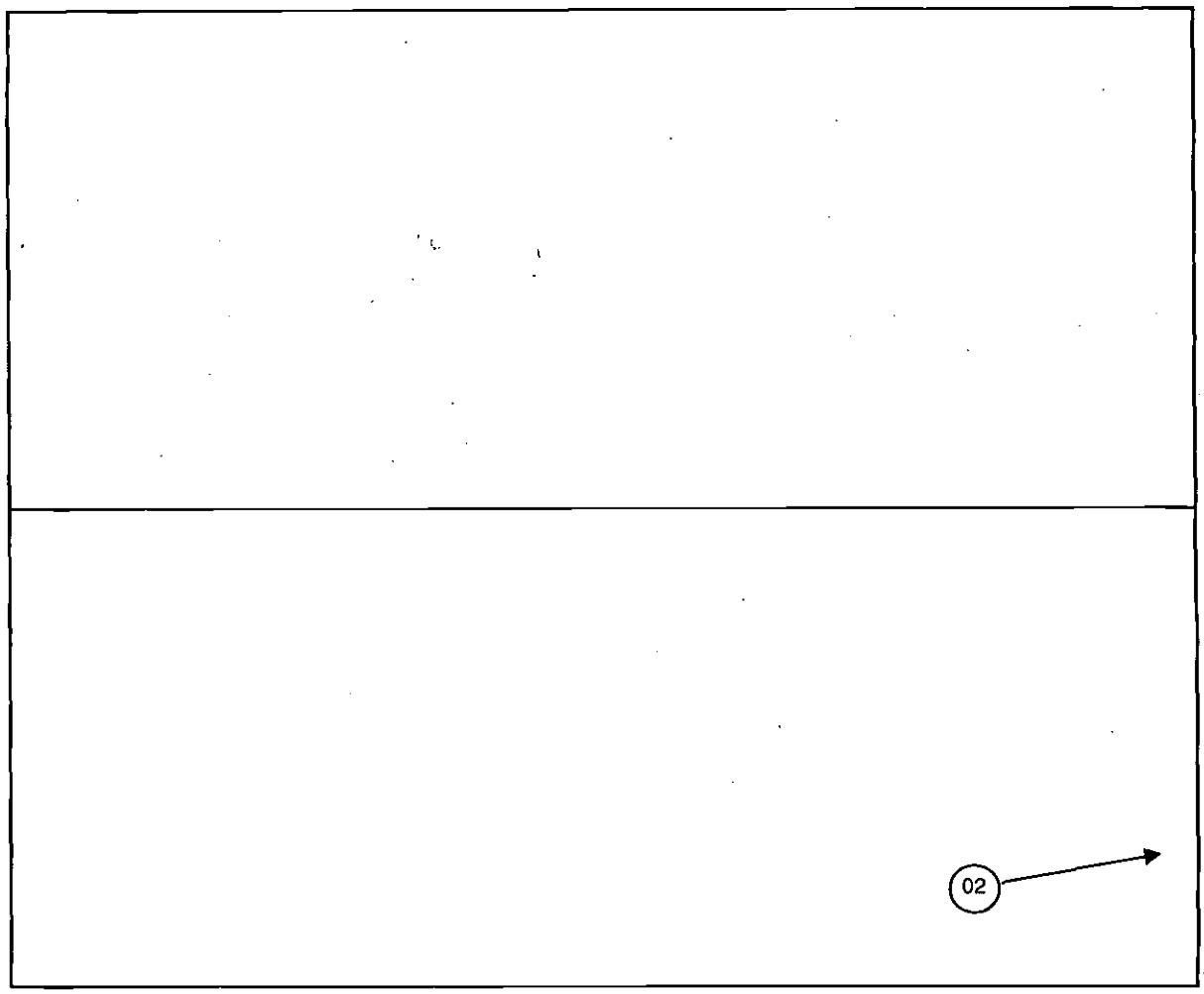

Asbestos

Date
August 1997
Project No.
P3109
Project Manager
B. Duffner
Prepared by
B. Cason

The Environmental Company, Inc.

N

Not to Scale

RFI
CARSWELL WSA
FACILITY NO. 8504 Roof
Water Supply

498 873

The Environmental Company, Inc.

WSA Photographic Record

Client: AFCEE

Location: Fort Worth, Texas

Job Number: 3109

Date: August 1997



Building: 8507

Photo Number: 507-03

Comments: 507-MSC-02
9" x 9" beige
floor tile in
Admin area.

Building: 8507

Photo Number: 507-04

Comments: Tar-like sealant
around base
of vent.



Building 8504

Lead-Based Paint Survey Information

- Lead-Based Paint Sample Summary Sheet
- Floorplan Diagram

Lead-Based Paint Sampling Summary

Facility: 8504 **Building Type:** Water Supply

Date of Inspection: 8/22/97 **Building Status:** Vacant/Demolished

Sample Number	Paint Color	Room #/ Location	Building Component	Paint Condition	Damage Type	Area (Sq. Ft.)	Lab Results (ppm)	Pos/ Neg for LBP
STP-504-01	Tan	Exterior	Walls	Poor	Delaminating	280	1010	Negative
STP-504-02	White	Exterior	Metal Door	Fair	Delaminating	42	42100	Positive

498 876

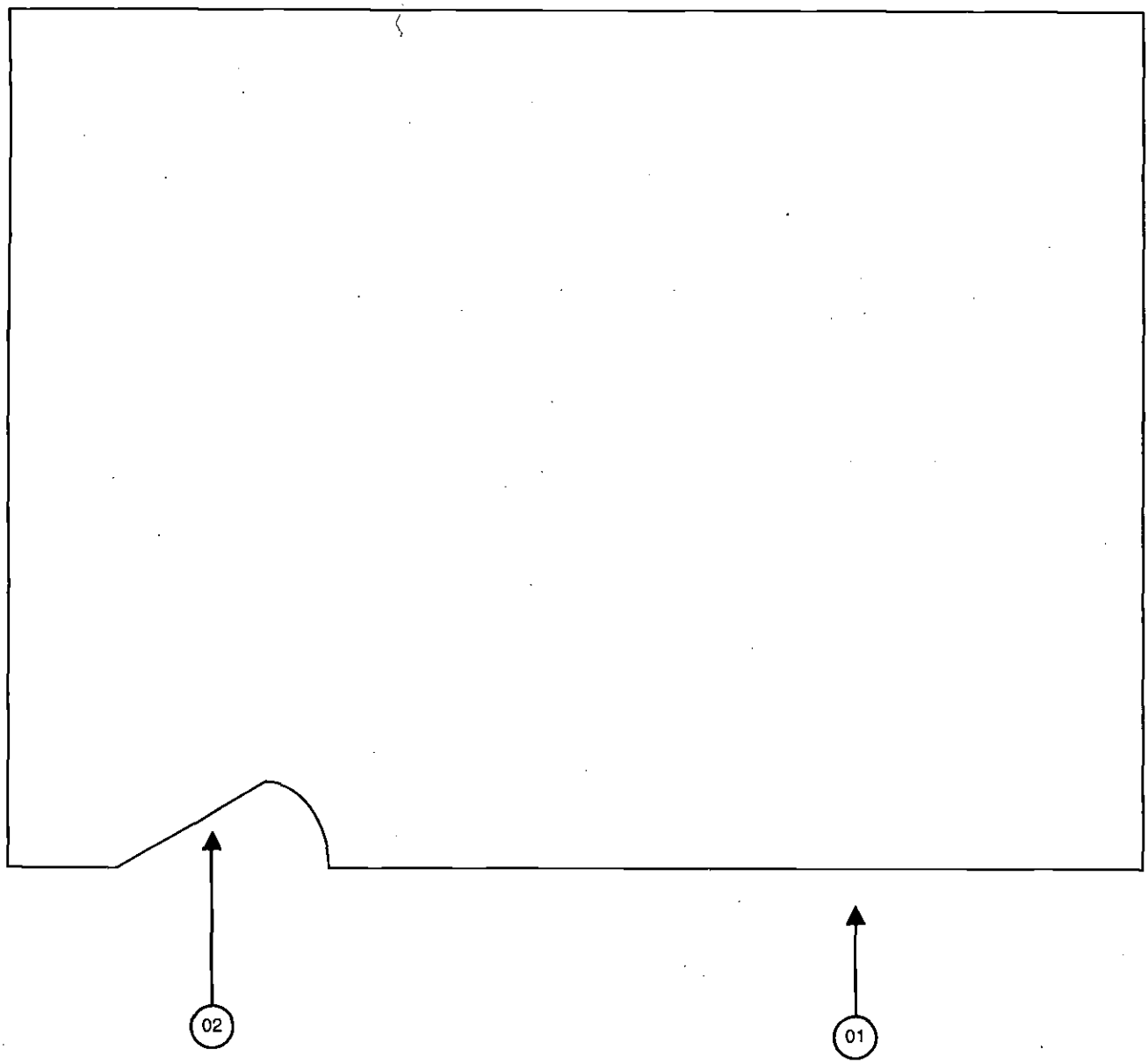

Lead-Based Paint

Date
August 1997
Project No.
P3109
Project Manager
B. Duffner
Prepared by
R. Cason

The Environmental Company, Inc.

N

Not to Scale

RFI
CARSWELL WSA
FACILITY NO. 8504
Water Supply

Building 8505-Electric Power Station

- Asbestos Survey Information
- Lead-Based Paint Survey Information

Building 8505

Asbestos Survey Information

- Homogeneous Area Description Sheet(s)
- Floorplan Diagram(s)
- Photograph Documentation of Positive Material(s)

498 879

HOMOGENEOUS AREA DESCRIPTION SHEET

Building/Facility Identification	8505	Asbestos Containing Material (Y/N):	N
Homogenous Area Identification	505-TSI-01		
Quantity of Material:	7 SF		
Homogenous Area Description:	TSI preformed on 1" pipe.		
Homogenous Area Location:	Northwest corner of building against outside of bathroom wall. Pipe is running horizontally.		
Friable (F)/ Nonfriable (N):	F	Potential Contact:	High
Damage Assessment:	Signicantly Damaged	Influence of Vibration:	Medium
Percent Damaged:	25	Potential for Air Erosion:	Low
Localized (L)/ Distributed (D)	D	Potential for Disturbance:	Medium
Number of Samples:	3		

Sample Number	Percent Asbestos	Pos/Neg
STA-505-01	0	Neg
STA-505-02	0	Neg
STA-505-03	0	Neg

Building/Facility Identification	8505	Asbestos Containing Material (Y/N):	N
Homogenous Area Identification	505-TSI-02		
Quantity of Material:	2 EA		
Homogenous Area Description:	Elbows/fittings on TSI wrapped piping.		
Homogenous Area Location:	Northwest corner of building.		
Friable (F)/ Nonfriable (N):	F	Potential Contact:	High
Damage Assessment:	Signicantly Damaged	Influence of Vibration:	Medium
Percent Damaged:	10	Potential for Air Erosion:	Low
Localized (L)/ Distributed (D)	L	Potential for Disturbance:	Medium
Number of Samples:	3		

Sample Number	Percent Asbestos	Pos/Neg
STA-505-04	0	Neg
STA-505-05	0	Neg
STA-505-09	0	Neg

HOMOGENEOUS AREA DESCRIPTION SHEET

Building/Facility Identification	8505	Asbestos Containing Material (Y/N):	Y
Homogenous Area Identification	505-TSI-03		
Quantity of Material:	30 LF		
Homogenous Area Description:	TSI aircell on 1" pipe.		
Homogenous Area Location:	Horizontal along north wall, approximately 20' up. Vertical sections are located in northeast and northwest corners.		
Friable (F)/ Nonfriable (N):	F	Potential Contact:	High
Damage Assessment:	Signicantly Damaged	Influence of Vibration:	Medium
Percent Damaged:	25	Potential for Air Erosion:	Low
Localized (L)/ Distributed (D)	D	Potential for Disturbance:	Low
Number of Samples:	3		

Sample Number	Percent Asbestos	Pos/Neg
STA-505-06	36	Pos
STA-505-07	37	Pos
STA-505-08	37	Pos

498 881

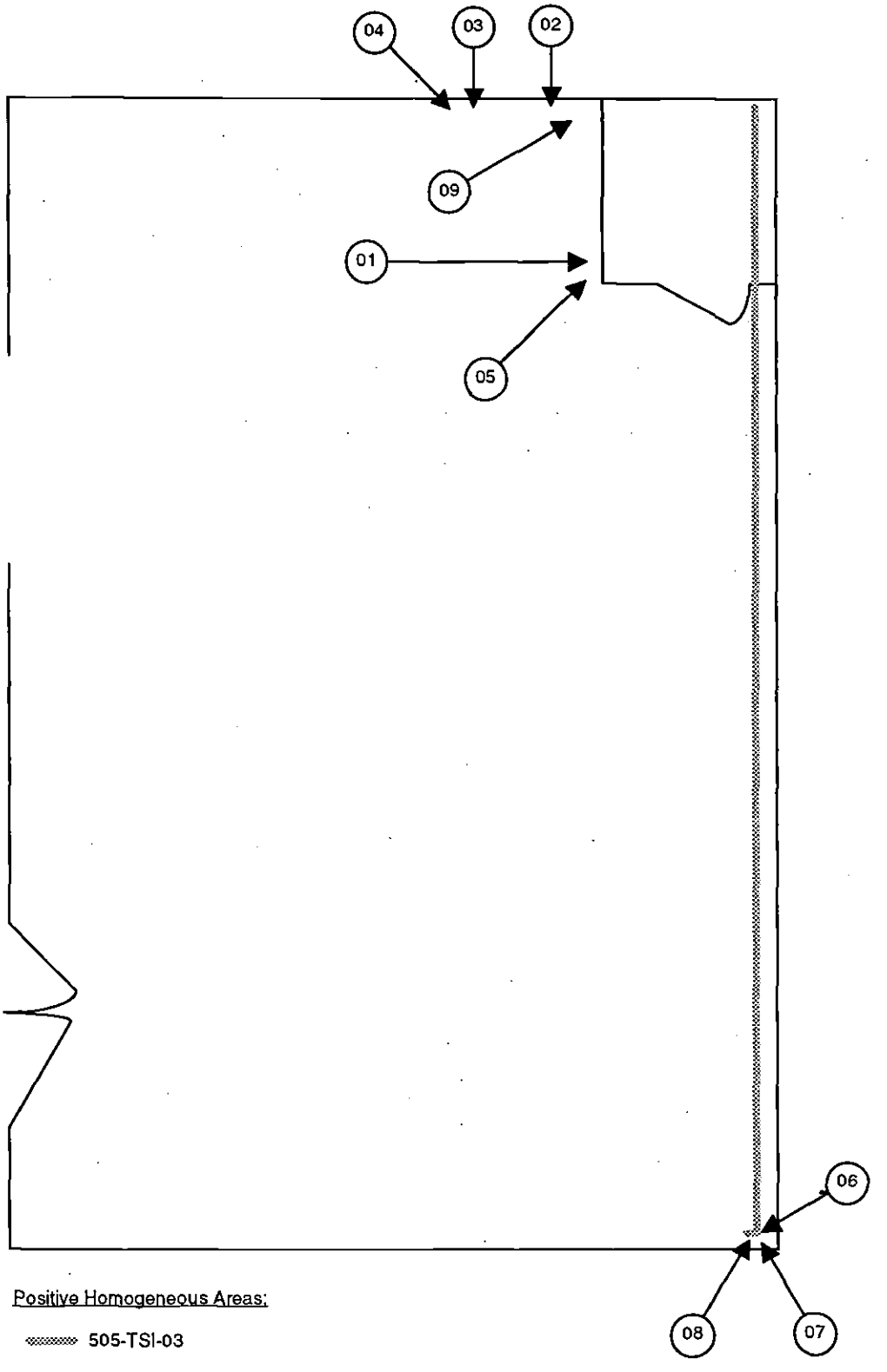

Positive Homogeneous Areas:

505-TSI-03

Asbestos

Date
August 1997

Project No.
P3109

Project Manager
B. Duffner

Prepared by
B. Cason

The Environmental Company, Inc.

N

Not to Scale

RFI
CARSWELL WSA
FACILITY NO. 8505
Electric Power Station

498 882

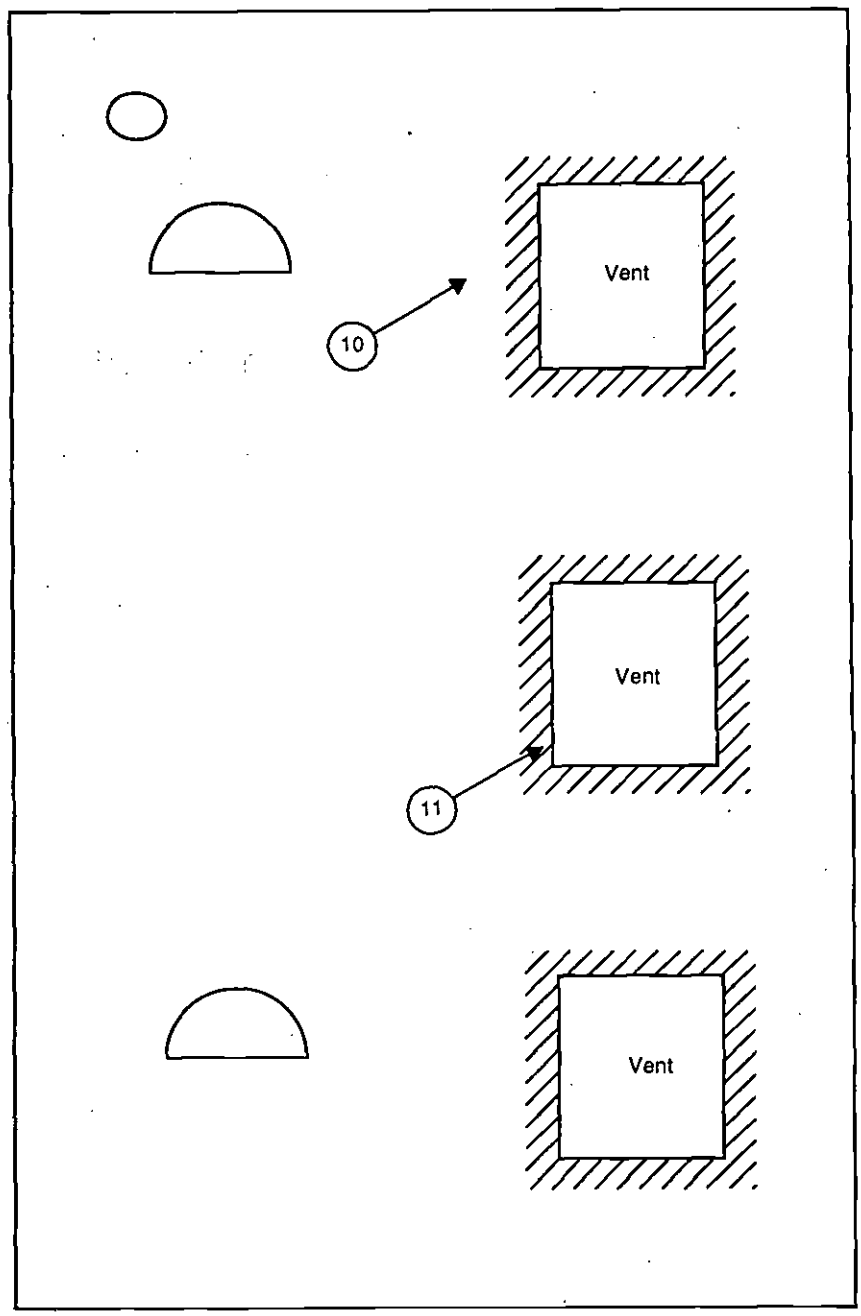

Positive Homogeneous Areas:

505-MSC-02

Asbestos

Date	August 1997
Project No.	P3109
Project Manager	B. Duffner
Prepared by	R. Cason

The Environmental Company, Inc.

N

Not to Scale

RFI
CARSWELL WSA
FACILITY NO. 8505 Roof
Electric Power Station

498 883

The Environmental Company, Inc.

WSA Photographic Record

Client: AFCEE

Location: Fort Worth, Texas

Job Number: 3109

Date: August 1997



Building: 8508

Photo Number: 508-01

Comments: Exterior of Building 8508.

498 884

The Environmental Company, Inc.

WSA Photographic Record

Client: AFCEE

Location: Fort Worth, Texas

Job Number: 3109

Date: August 1997

Building: 8509

Photo Number: 509-01

Comments: Exterior of Building 8509.

Building: 8509

Photo Number: 509-02

Comments: Roofing felt and associated tar.

Building 8505

Lead-Based Paint Survey Information

- Lead-Based Paint Sample Summary Sheet
- Floorplan Diagram

Lead-Based Paint Sampling Summary

Facility: 8505 **Building Type:** Electric Power Station

Date of Inspection: 8/22/97 **Building Status:** Vacant/Demolished

Sample Number	Paint Color	Room #/ Location	Building Component	Paint Condition	Damage Type	Area (Sq. Ft.)	Lab Results (ppm)	Pos/ Neg for LBP
STP-505-01	White	Exterior	Door	Poor	Peeling	170	1040	Negative
STP-505-02	Tan	Exterior	Wall	Fair	Delaminating	1860	15800	Positive
STP-505-03	White	Interior	Wall	Intact		2250	3110	Negative
STP-505-04	White	Interior	On AHU	Poor	Delaminating	160	1700	Negative
STP-505-05	White	Interior	On AHU	Poor	Delaminating	160	1700	Negative

498 887

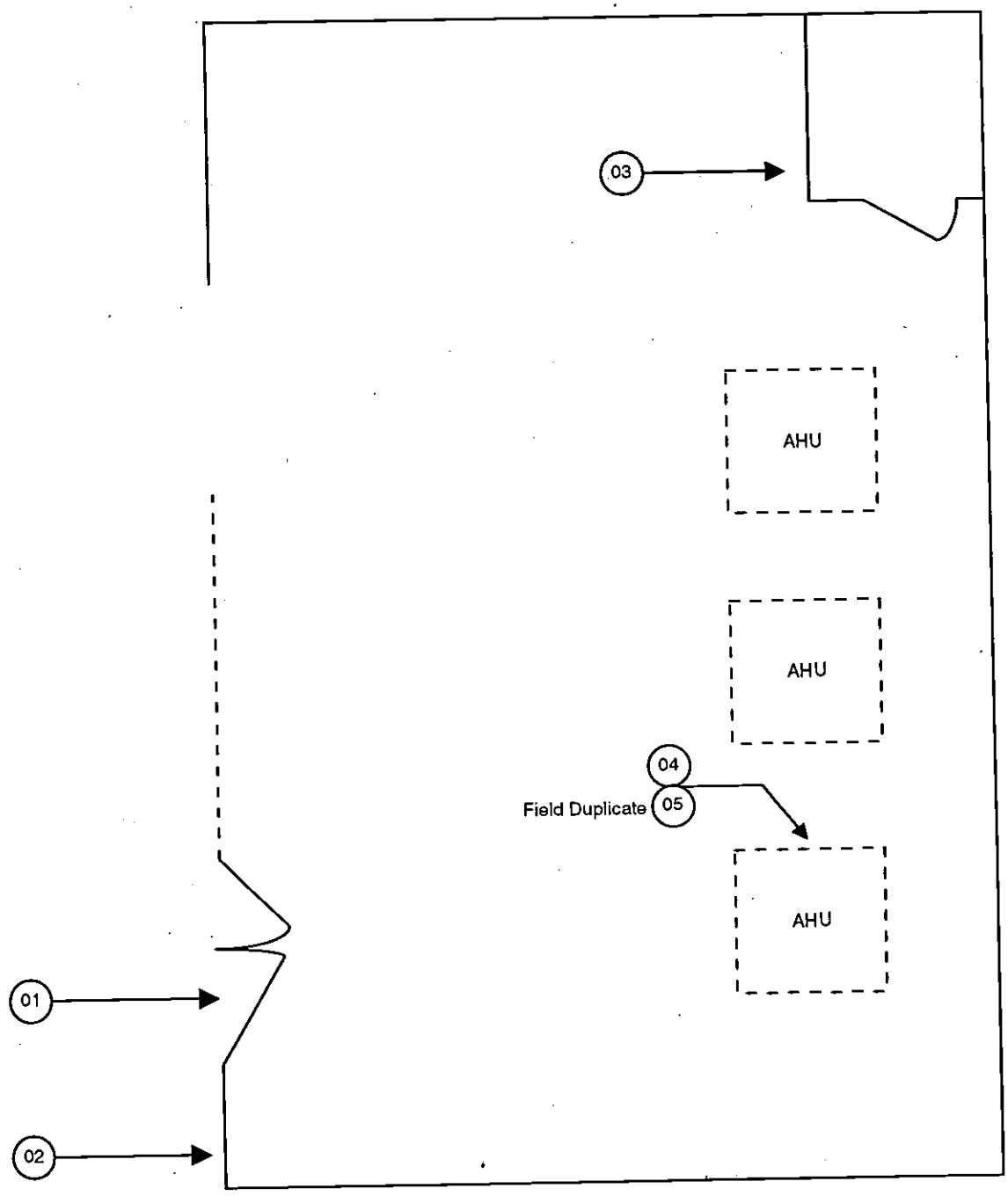

Lead-Based Paint

Date August 1997	Project No. P3109		RFI CARSWELL WSA FACILITY NO. 8505 Electric Power Station
Project Manager B. Duffner	The Environmental Company, Inc.	N	Not to Scale
Prepared by R. Cason			

Building 8506-Small Arms Ammunition Storage

- Asbestos Survey Information
- Lead-Based Paint Survey Information
- Facility Surface Contamination Survey Information

Building 8506

Asbestos Survey Information

- Homogeneous Area Description Sheet(s)
- Floorplan Diagram(s)
- Photograph Documentation of Positive Material(s)

HOMOGENEOUS AREA DESCRIPTION SHEET

Building/Facility Identification	8506	Asbestos Containing Material (Y/N):	Y
Homogenous Area Identification	506-MSC-01		
Quantity of Material:	4500 SF		

Homogenous Area Description: Corrugated transite panels.**Material is assumed asbestos.

Homogenous Area Location: Entire roof of building 8506.

Friable (F)/ Nonfriable (N):	N	Potential Contact:	Low
Damage Assessment:	Good Condition	Influence of Vibration:	Medium
Percent Damaged:	1	Potential for Air Erosion:	Medium
Localized (L)/ Distributed (D):	D	Potential for Disturbance:	Low

Number of Samples: 0

Sample Number	Percent Asbestos	Pos/Neg
N/A	0	

498 891



Positive Homogeneous Areas:

-506-MSC-01

Asbestos

Date August 1997	Project No. P3109		RFI CARSWELL WSA FACILITY NO. 8506 Roof Small Arms Ammunition Storage
Project Manager B. Duffner	The Environmental Company, Inc.	N	Not to Scale
Prepared by R. Cason			

498 892

The Environmental Company, Inc.

WSA Photographic Record

Client: AFCEE

Location: Fort Worth, Texas

Job Number: 3109

Date: August 1997



Building: 8511

Photo Number: 511-01

Comments: Exterior of Building 8511.

Building: 8511

Photo Number: 511-02

Comments: Roofing felt and associated tar.

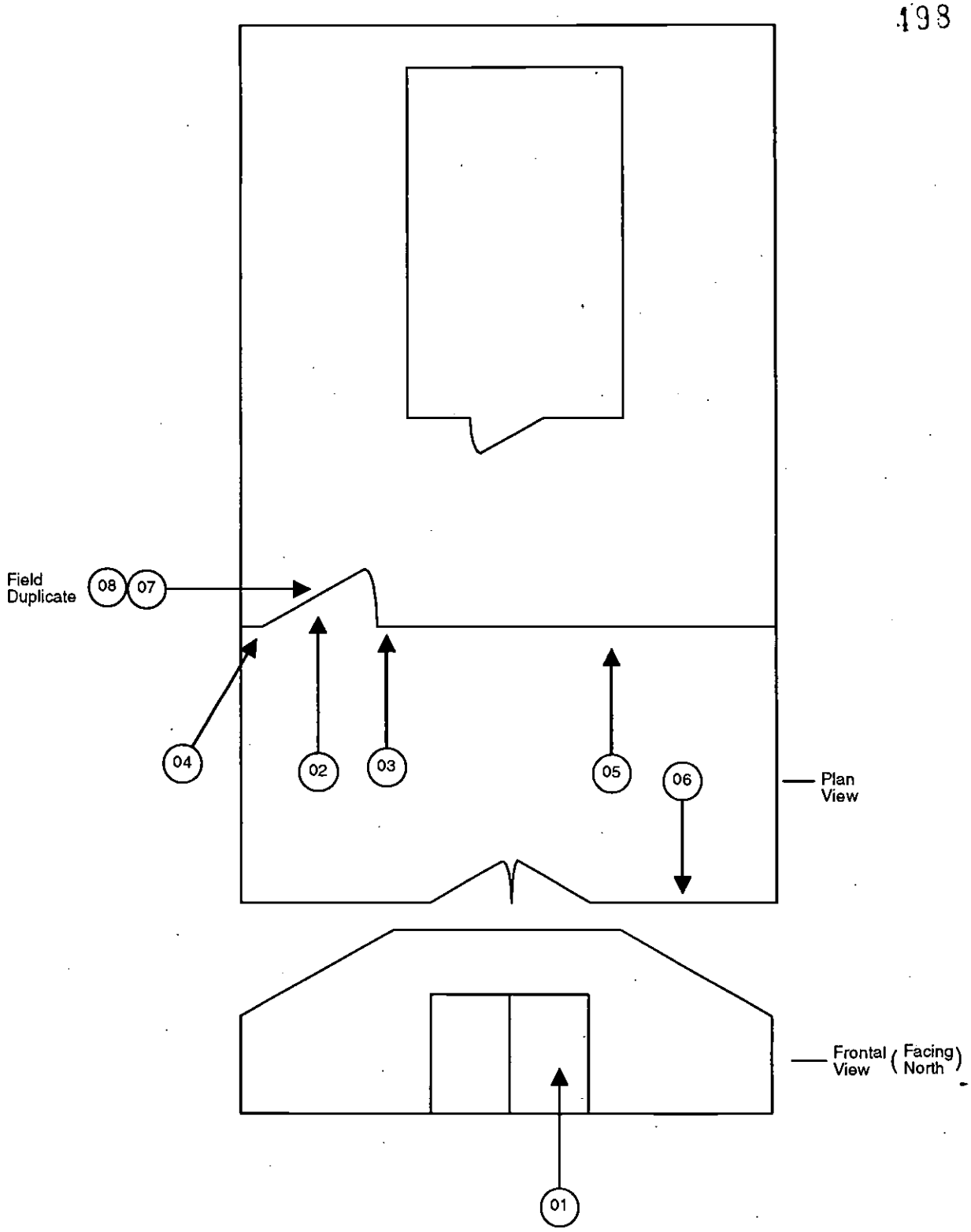

Lead-Based Paint

Date August 1997	Project No. P3109	N	Not to Scale
Project Manager B. Duffner	The Environmental Company, Inc.		
Prepared by B. Cason			

RFI
CARSWELL WSA
FACILITY NO. 8531
Munitions Storage Igloo

Building 8531

Facility Surface Contamination Survey Information

- Sample Results Table.
- Floorplan Diagram

Facility Wipe Sampling Results

Building Number:		8531			
Sample Number:		STI/STE-531-01	STI/STE-531-02	STI/STE-531-03	STI/STE-531-04
Floorplan Location ID:		1I, 1E	2I, 2E	3I, 3E	4I, 4E
Component Wiped:		floor	wall	floor	wall
Area Represented (SF):		395	910	1,180	2,634
Parameters	$UTL_{95,95}$				
Inorganics-(mg/ft²)[a]					
Aluminum	32.62	1.75	0.075	0.65	0.0375
Antimony	1.828	0.00041	0.0005 U	0.0005 U	0.0005 U
Arsenic	0.0108	0.00275	0.00042 U	0.000355	0.00042 U
Barium	0.0941	8	0.34	14.8	0.06
Beryllium	0.0001	0.000065	0.0001 U	0.0001 U	0.0001 U
Cadmium	0.0041	0.011	0.0405	0.0115	0.002
Calcium	45.06	25.45	1.5	19.9	0.75
Chromium	0.096	0.0185	0.00115	0.012	0.001
Cobalt	1.4513	0.013	0.00023	0.0155	0.0001 U
Copper	2.556	0.0365	0.0014	0.012	0.00115
Iron	9.11	2.8	0.55	0.9	0.0465
Lead	0.0294	0.2	0.0034	0.155	0.0017
Magnesium	1.606	1.15	0.09	0.8	0.085
Manganese	0.644	0.065	0.00305	0.0315	0.0016
Mercury	0.00015	0.0013	0.0019	0.00335	0.0011
Molybdenum	1.1086	0.00165	0.000235	0.001	0.000165
Nickel	1.8116	0.00385	0.00016 U	0.0025	0.00016 U
Potassium	85.7	2.8	0.1	1.3	0.049
Selenium	0.00045	0.00045 U	0.00045 U	0.00045 U	0.00045 U
Silver	0.0002	0.0002 U	0.0002 U	0.0002 U	0.0002 U
Sodium	2.35	2.4	1.25	1.65	1.1
Thallium	0.00053	0.00053 U	0.00053 U	0.00053 U	0.00053 U
Vanadium	0.00901	0.0039	0.000235	0.0012	0.0001 U
Zinc	6.004	0.27	0.025	0.18	0.019
Explosives-(mg/kg)					
Total Explosives		ND	ND	ND	ND

ND-Not Detected

U-Undetected by the laboratory, detection limit is shown

$UTL_{95,95}$-95% Upper Tolerance Limit

[a]-Sample results were originally reported in mg/composite. These results were divided by the number of composites in each sample to yield mg/ft².

498 896

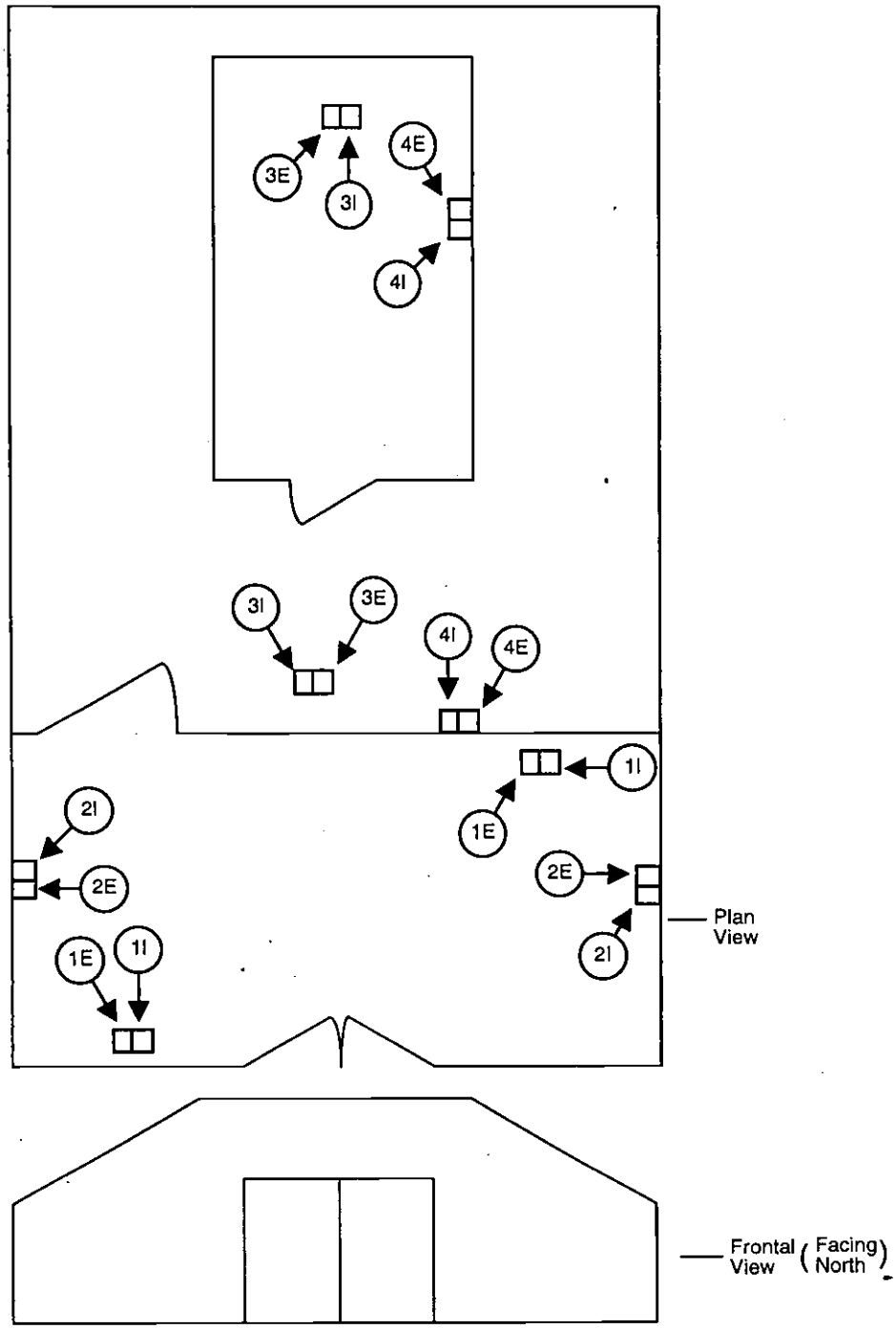

Composite Wipe Sampling

Date: August 1997	Project No.: P3109	N	Not to Scale
Project Manager: B. Duffner	The Environmental Company, Inc.		**RFI** **CARSWELL WSA** **FACILITY NO. 8531** **Munitions Storage Igloo**
Prepared by: R. Cason			

Building 8506

Lead-Based Paint Survey Information

- Lead-Based Paint Sample Summary Sheet
- Floorplan Diagram

Lead-Based Paint Sampling Summary

Facility: 8506 **Building Type:** Small Arms/Ammo Storage

Date of Inspection: 8/23/97 **Building Status:** Vacant/Demolished

Sample Number	Paint Color	Room #/ Location	Building Component	Paint Condition	Damage Type	Area (Sq. Ft.)	Lab Results (ppm)	Pos/ Neg for LBP
STP-506-01	Whtie	Exterior	Metal overhead door	Poor	Delaminating	300	48700	Positive
STP-506-02	Tan	Exterior	Wall	Poor	Delaminating	4200	616	Negative
STP-506-03	Drk. Brown	Interior	Back of front door	Fair	Cracking	64	1520	Negative
STP-506-04	Yellow	Exterior	Safety paint on ramp	Poor	Delaminating	200	163000	Positive
STP-506-05	White	Exterior	Metal overhead door	Poor	Delaminating	300	37000	Positive
STP-506-06	Brn/Tan	Exterior	Front of loading dock	Poor	Delaminating	300	86700	Positive

498 899

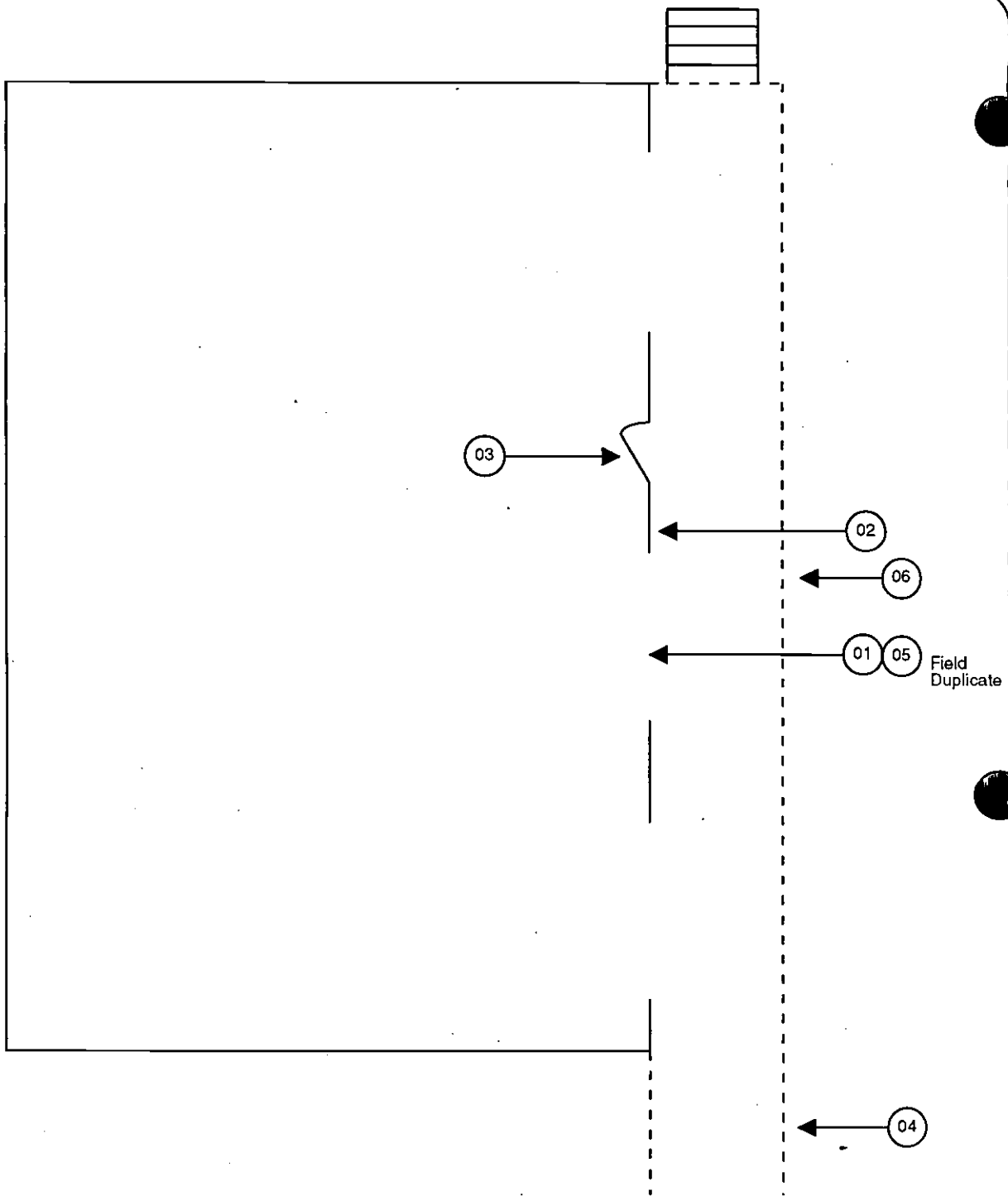

Lead-Based Paint

Date
August 1997

Project No.
P3109

Project Manager
B. Duffner

Prepared by
R. Cason

The Environmental Company, Inc.

N

Not to Scale

RFI
CARSWELL WSA
FACILITY NO. 8506
Small Arms Ammunition Storage

93 ...

Building 8506

Facility Surface Contamination Survey Information

- Sample Results Table
- Floorplan Diagram

Facility Wipe Sampling Results

Building Number:		8506		
Sample Number:		STI/STE-506-01	STI/STE-506-02	STI/STE-506-03
Floorplan Location ID:		1I, 1E	2I, 2E	3I, 3E
Component Wiped:		floor	wall	floor
Area Represented (SF):		4,500	4,350	4,500
Parameters	$UTL_{95,95}$			Dupe of 506-01
Inorganics-(mg/ft²)[a]				
Aluminum	32.62	1.35	0.25	1.7
Antimony	1.828	0.00825	0.01275	0.012
Arsenic	0.0108	0.0023	0.000525	0.00235
Barium	0.0941	0.03	0.0045	0.0235
Beryllium	0.0001	0.0000775	0.0001 U	0.00008
Cadmium	0.0041	0.008	0.005	0.007
Calcium	45.06	13.1	3.55	13.65
Chromium	0.096	0.775	0.01125	1.65
Cobalt	1.4513	0.0025	0.000275	0.00425
Copper	2.556	0.0155	0.00105	0.015
Iron	9.11	2.3	0.2025	2.35
Lead	0.0294	3.85	0.055	7.475
Magnesium	1.606	0.6	0.065	0.675
Manganese	0.644	0.0525	0.00725	0.05
Mercury	0.00015	0.0000825	0.00004 U	0.0000825
Molybdenum	1.1086	0.0018	0.001225	0.001975
Nickel	1.8116	0.0035	0.00024	0.00375
Potassium	85.7	6.975	0.105	7.025
Selenium	0.00045	0.00045 U	0.00045 U	0.00045 U
Silver	0.0002	0.0002 U	0.0002 U	0.0002 U
Sodium	2.35	2.525	0.325	1.95
Thallium	0.00053	0.00035	0.00053 U	0.000725
Vanadium	0.00901	0.00525	0.0006	0.00675
Zinc	6.004	0.25	0.0375	0.625
Explosives-(mg/kg)				
Total Explosives		ND	ND	ND

ND-Not Detected

U-Undetected by the laboratory, detection limit is shown

$UTL_{95,95}$-95% Upper Tolerance Limit

[a]-Sample results were originally reported in mg/composite. These results were divided by the number of composites in each sample to yield mg/ft².

498 902

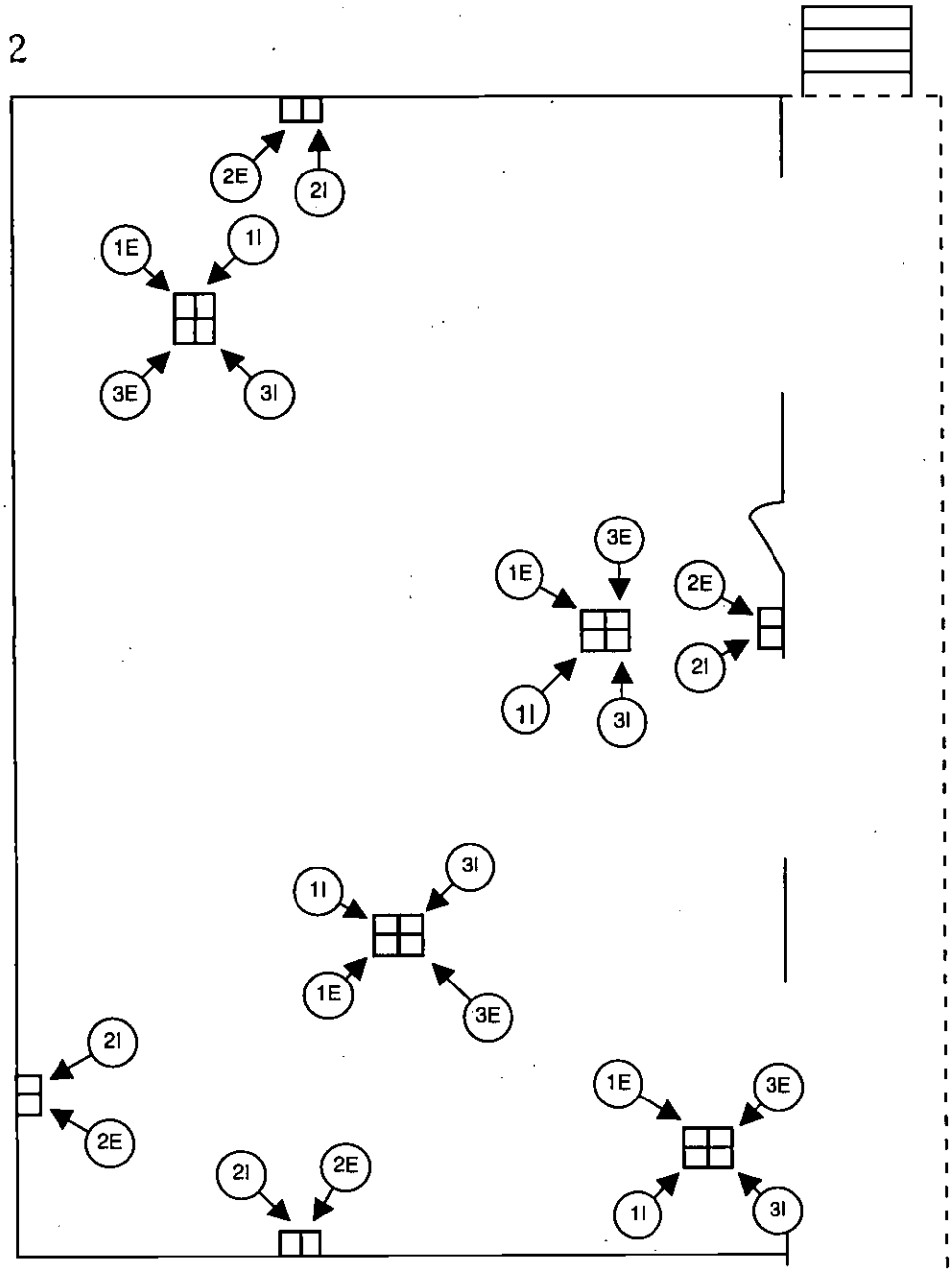

Composite Wipe Samples

Date
August 1997

Project No.
P3109

Project Manager
B. Duffner

Prepared by
R. Cason

The Environmental Company, Inc.

N

Not to Scale

RFI
CARSWELL WSA
FACILITY NO. 8506
Small Arms
Ammunition Storage

Building 8507-Spares Storage

- Asbestos Survey Information
- Lead-Based Paint Survey Information
- Facility Surface Contamination Survey Information

Building 8507

Asbestos Survey Information

- Homogeneous Area Description Sheet(s)
- Floorplan Diagram(s)
- Photograph Documentation of Positive Material(s)

HOMOGENEOUS AREA DESCRIPTION SHEET

Building/Facility Identification	8507	Asbestos Containing Material (Y/N):	Y
Homogenous Area Identification	507-MSC-01		
Quantity of Material:	10 SF		
Homogenous Area Description:	Duct cloth.		
Homogenous Area Location:	Above heater/furnace in large workbay.		
Friable (F)/ Nonfriable (N):	N	Potential Contact:	Medium
Damage Assessment:	Good Condition	Influence of Vibration:	Medium
Percent Damaged:	1	Potential for Air Erosion:	Medium
Localized (L)/ Distributed (D)	D	Potential for Disturbance:	Low
Number of Samples:	2		

Sample Number	Percent Asbestos	Pos/Neg
STA-507-01	25	Pos
STA-507-02	28	Pos

Building/Facility Identification	8507	Asbestos Containing Material (Y/N):	Y
Homogenous Area Identification	507-MSC-02		
Quantity of Material:	450 SF		
Homogenous Area Description:	Floor tile, 9" x 9" beige.		
Homogenous Area Location:	Throughout the Administration Area.		
Friable (F)/ Nonfriable (N):	N	Potential Contact:	High
Damage Assessment:	Good Condition	Influence of Vibration:	Low
Percent Damaged:	1	Potential for Air Erosion:	Low
Localized (L)/ Distributed (D)	D	Potential for Disturbance:	Low
Number of Samples:	3		

Sample Number	Percent Asbestos	Pos/Neg
STA-507-03	4	Pos
STA-507-04	3	Pos
STA-507-05	3	Pos

498 906

HOMOGENEOUS AREA DESCRIPTION SHEET

Building/Facility Identification	8507	Asbestos Containing Material (Y/N):	N
Homogenous Area Identification	507-MSC-03		
Quantity of Material:	2500 SF		
Homogenous Area Description:	Roofing felt and associated tar.		
Homogenous Area Location:	In built-up layers of roof.		
Friable (F)/ Nonfriable (N):	N	Potential Contact:	Low
Damage Assessment:	Good Condition	Influence of Vibration:	Low
Percent Damaged:	1	Potential for Air Erosion:	Low
Localized (L)/ Distributed (D)	D	Potential for Disturbance:	Low
Number of Samples:	2		

Sample Number	Percent Asbestos	Pos/Neg
STA-507-06	0	Neg

Building/Facility Identification	8507	Asbestos Containing Material (Y/N):	Y
Homogenous Area Identification	507-MSC-04		
Quantity of Material:	10 SF		
Homogenous Area Description:	Tar-like roof sealant.		
Homogenous Area Location:	On roof around the base of vents.		
Friable (F)/ Nonfriable (N):	N	Potential Contact:	Low/None
Damage Assessment:	Good Condition	Influence of Vibration:	Low/None
Percent Damaged:	1	Potential for Air Erosion:	Low/None
Localized (L)/ Distributed (D)	D	Potential for Disturbance:	Low/None
Number of Samples:	1		

Sample Number	Percent Asbestos	Pos/Neg
STA-507-07	20	Pos

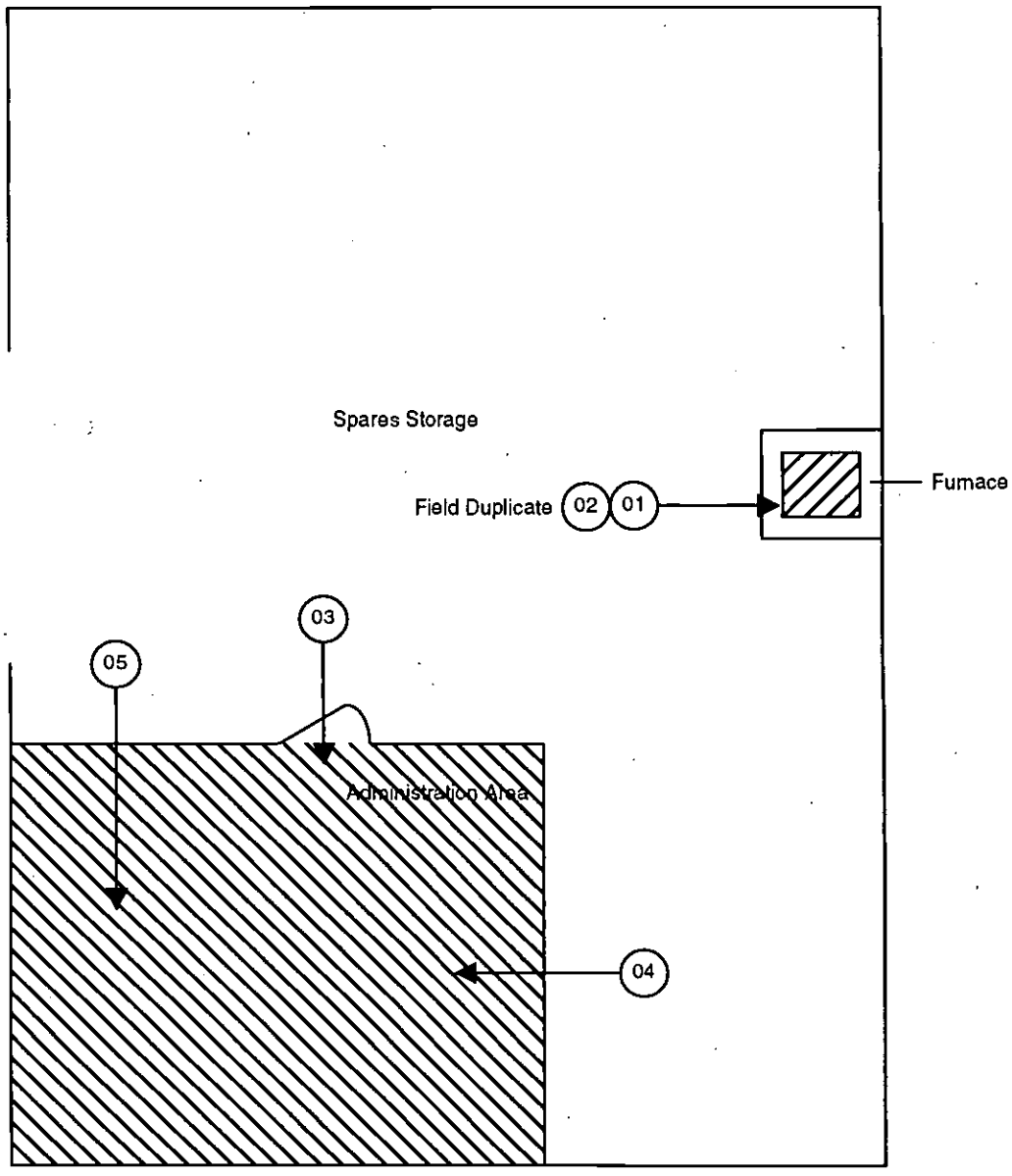

Postive Homogeneous Areas:

-507-MSC-01

-507-MSC-02

Asbestos

Date August 1997	Project No. P3109	Not to Scale	RFI CARSWELL WSA FACILITY NO. 8507 Spares Storage
Project Manager B. Duffner	The Environmental Company, Inc.		
Prepared by R. Cason			

498 908

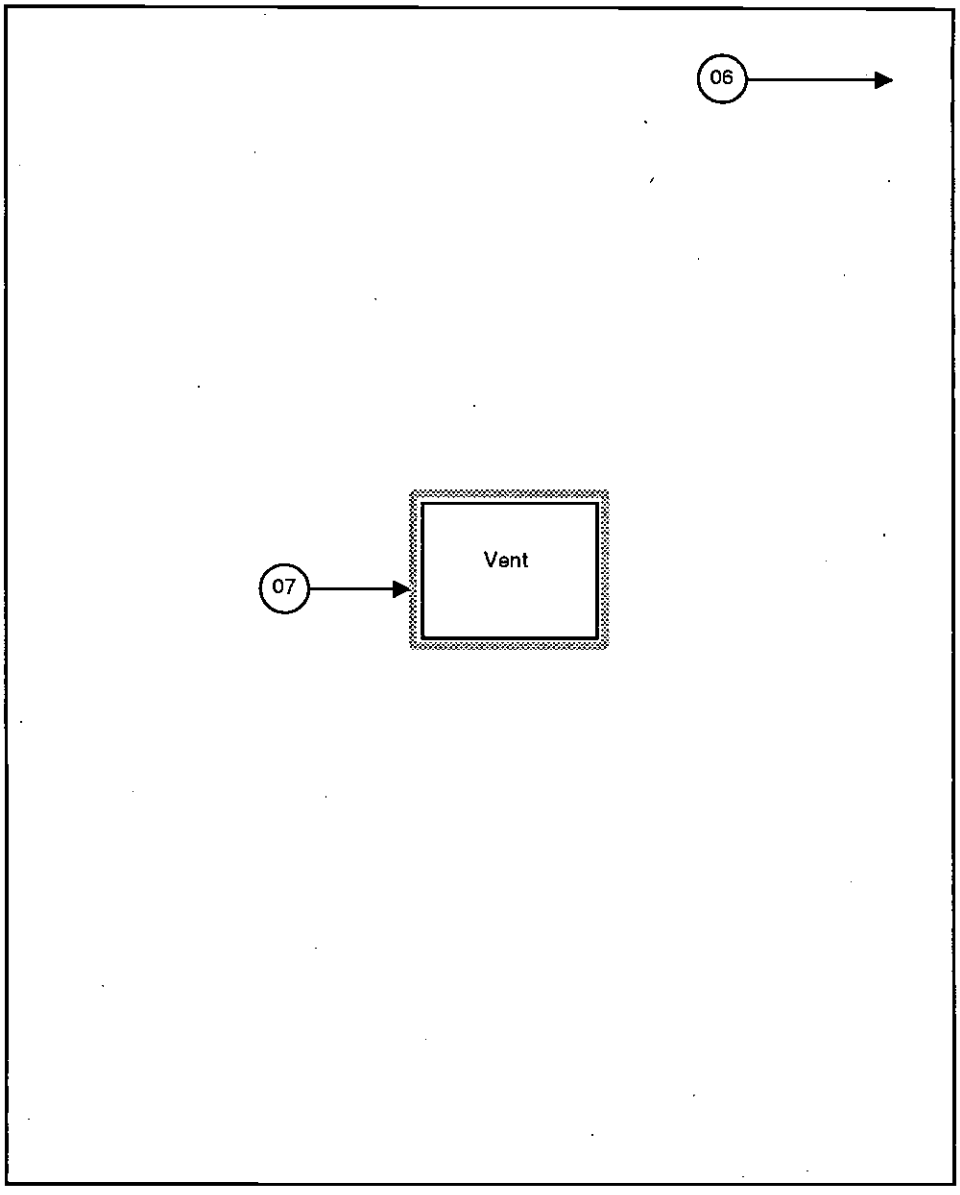

Postive Homogeneous Areas:

507-MSC-04

Asbestos

Date	August 1997
Project No.	P3109
Project Manager	B. Duffner
Prepared by	R. Cason

The Environmental Company, Inc.

Not to Scale

RFI
CARSWELL WSA
FACILITY NO. 8507 Roof Spares Storage

198 909

The Environmental Company, Inc.

WSA Photographic Record

Client: AFCEE

Location: Fort Worth, Texas

Job Number: 3109

Date: August 1997



Building: 8512

Photo Number: 512-01

Comments: Exterior of Building 8512, the Hazardous Waste Accumulation Area.

498 910

The Environmental Company, Inc.

WSA Photographic Record

Client: AFCEE

Locat on Fort Worth Texas

Job Number: 3109

Date August 1997



Bu d ng 8514

Photo Number 514-01

Comments Exter or of Bu d ng 8514

Building: 8514

Photo Number: 514-02

Comments: 514-TSI-01 Aircell TSI in bathroom.

Building 8507

Lead-Based Paint Survey Information

- Lead-Based Paint Sample Summary Sheet
- Floorplan Diagram

Lead-Based Paint Sampling Summary

Facility: 8507 **Building Type:** Spares Storage

Date of Inspection: 8/23/97/8/25/97 **Building Status:** Vacant/Demolished

Sample Number	Paint Color	Room #/ Location	Building Component	Paint Condition	Damage Type	Area (Sq. Ft.)	Lab Results (ppm)	Pos/ Neg for LBP
STP-507-01	White	Exterior	Metal overhead door	Fair	Alligatoring	130	896	Negative
STP-507-02	Tan	Exterior	Wall	Poor	Chalking	4000	601	Negative
STP-507-03	Yellow	Interior bay	Wall	Intact		1312	2790	Negative
STP-507-04	Drk. Green	Interior door to room	Door	Fair	Peeling	64	3420	Negative
STP-507-05	Black	Large work bay	Floor molding	Fair	Cracking	750	34800	Positive
STP-507-06	White	HVAC duct	HVAC duct	Intact		1700	3850	Negative
STP-507-07	Lt. Blue	Inside inset room	Wall	Intact		700	1440	Negative
STP-507-08	Red	Around furnace	Steel beams	Intact		20	29300	Positive

498 913

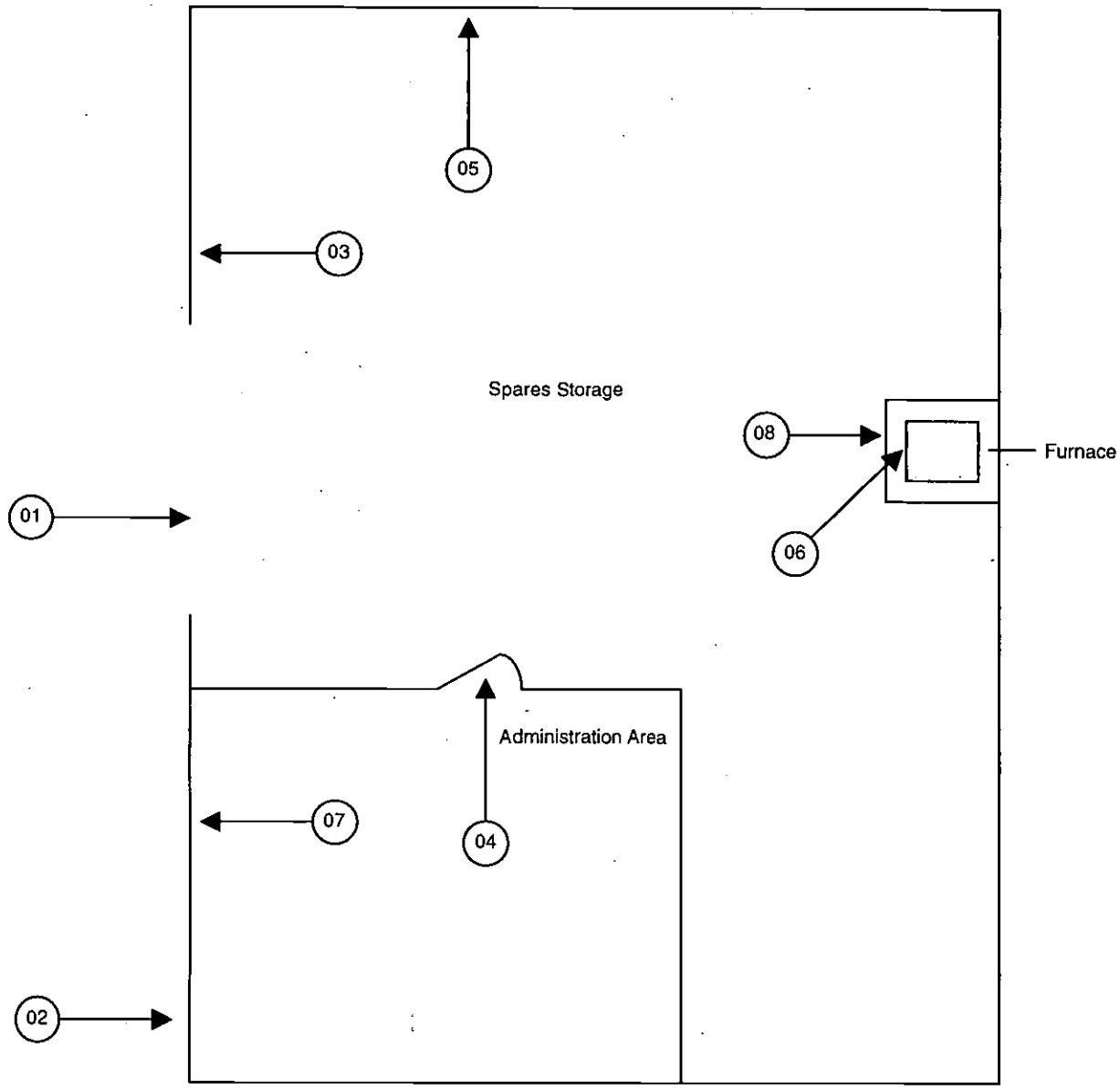

Lead-Based Paint

Date
August 1997
Project No.
P3109
Project Manager
B. Duffner
Prepared by
B. Cason

The Environmental Company, Inc.

N

Not to Scale

RFI
CARSWELL WSA
FACILITY NO. 8507
Spares Storage

Building 8507

Facility Surface Contamination Survey Information

- Sample Results Table
- Floorplan Diagram

Facility Wipe Sampling Results

Building Number:		8507			
Sample Number:		STI/STE-507-01	STI/STE-507-02	STI/STE-507-03	STI/STE-507-04
Floorplan Location ID:		1I, 1E	2I, 2E	3I, 3E	4I, 4E
Component Wiped:		floor	wall	floor	wall
Area Represented (SF):		1,230	4,100	450	860
Parameters	**$UTL_{95,95}$**				
Inorganics-(mg/ft²)[a]					
Aluminum	32.62	1.625	0.11	1.225	0.3
Antimony	1.828	0.0035	0.00775	0.0055	0.0085
Arsenic	0.0108	0.004	0.0003	0.0045	0.00042 U
Barium	0.0941	0.035	0.0025	0.0325	0.0019
Beryllium	0.0001	0.0000775	0.0001 U	0.0001525	0.0001 U
Cadmium	0.0041	0.004	0.0006	0.0055	0.000425
Calcium	45.06	14.7	1.925	26	0.9
Chromium	0.096	0.0195	0.0045	0.019	0.001625
Cobalt	1.4513	0.00275	0.004	0.0024	0.000575
Copper	2.556	0.03	0.003	0.035	0.0018
Iron	9.11	2.3	0.1125	1.55	0.055
Lead	0.0294	0.12	0.00925	0.14	0.0035
Magnesium	1.606	0.625	0.06	0.8	0.04
Manganese	0.644	0.055	0.00725	0.055	0.001825
Mercury	0.00015	0.001275	0.001575	0.0019	0.0002175
Molybdenum	1.1086	0.001075	0.0005	0.0023	0.000225
Nickel	1.8116	0.00275	0.00021	0.01	0.00013
Potassium	85.7	2.325	0.105	1.6	0.045
Selenium	0.00045	0.0001975	0.00045 U	0.000675	0.00045 U
Silver	0.0002	0.0002 U	0.0002 U	0.000475	0.0002 U
Sodium	2.35	1.05	0.4	1.3	0.4
Thallium	0.00053	0.00053 U	0.00053 U	0.00053 U	0.00053 U
Vanadium	0.00901	0.004	0.000145	0.00375	0.000195
Zinc	6.004	0.35	0.0225	0.235	0.025
Explosives-(mg/kg)					
Total Explosives		ND	ND	ND	ND

ND-Not Detected

U-Undetected by the laboratory, detection limit is shown

$UTL_{95,95}$-95% Upper Tolerance Limit

[a]-Sample results were originally reported in mg/composite. These results were divided by the number of composites in each sample to yield mg/ft².

498 915

498 916

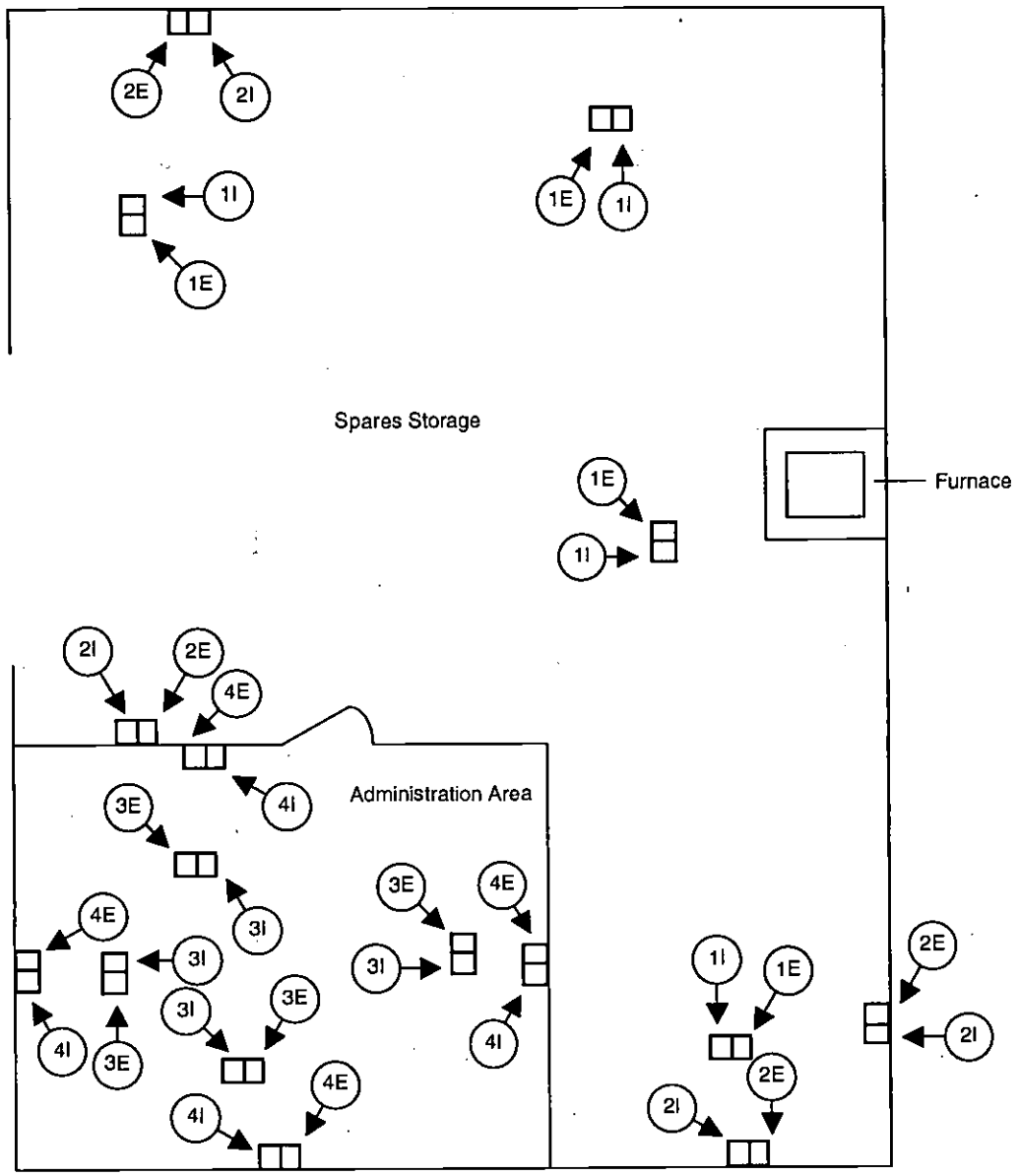

Composite Wipe Samples

Date August 1997	Project No. P3109		RFI CARSWELL WSA FACILITY NO. 8507 Spares Storage
Project Manager B. Duffner	The Environmental Company, Inc.	N Not to Scale	
Prepared by R. Cason			

Building 8508-Pyrotechnic Storage

- Asbestos Survey Information
- Lead-Based Paint Survey Information
- Facility Surface Contamination Survey Information

Building 8508

Asbestos Survey Information

- Homogeneous Area Description Sheet(s)
- Floorplan Diagram(s)
- Photograph Documentation of Positive Material(s)

HOMOGENEOUS AREA DESCRIPTION SHEET

Building/Facility Identification	8508	Asbestos Containing Material (Y/N):	N
Homogenous Area Identification	508-MSC-01		
Quantity of Material:	351 SF		
Homogenous Area Description:	Roofing felt and associated tar.		
Homogenous Area Location:	In built-up layers of roof.		
Friable (F)/ Nonfriable (N):	N	Potential Contact:	Low
Damage Assessment:	Good Condition	Influence of Vibration:	Low
Percent Damaged:	1	Potential for Air Erosion:	Low
Localized (L)/ Distributed (D)	D	Potential for Disturbance:	Low
Number of Samples:	1		

Sample Number	Percent Asbestos	Pos/Neg
STA-508-01	0	Neg

498 920

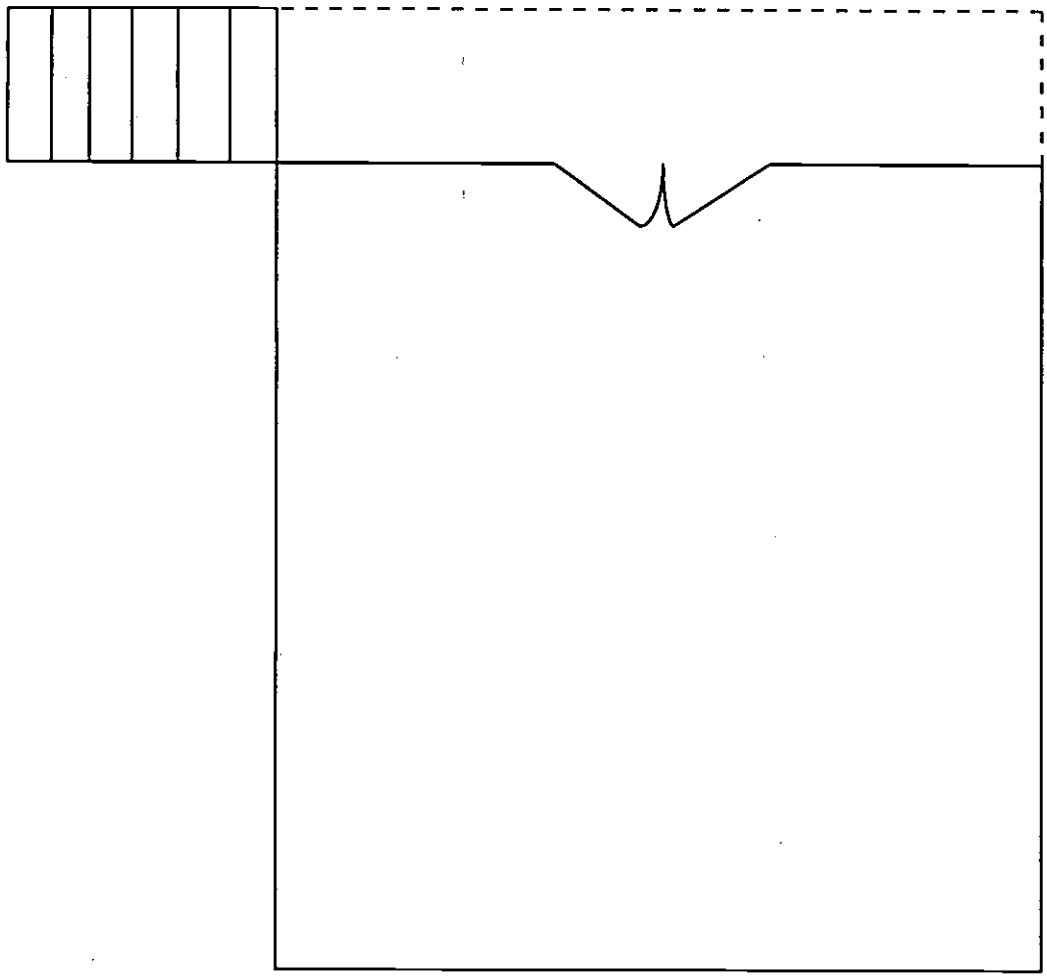

Asbestos

Date
August 1997

Project No.
P3109

Project Manager
B. Duffner

Prepared by
R. Cason

The Environmental Company, Inc.

N

Not to Scale

RFI
CARSWELL WSA
FACILITY NO. 8508
Pyrotechnic Storage

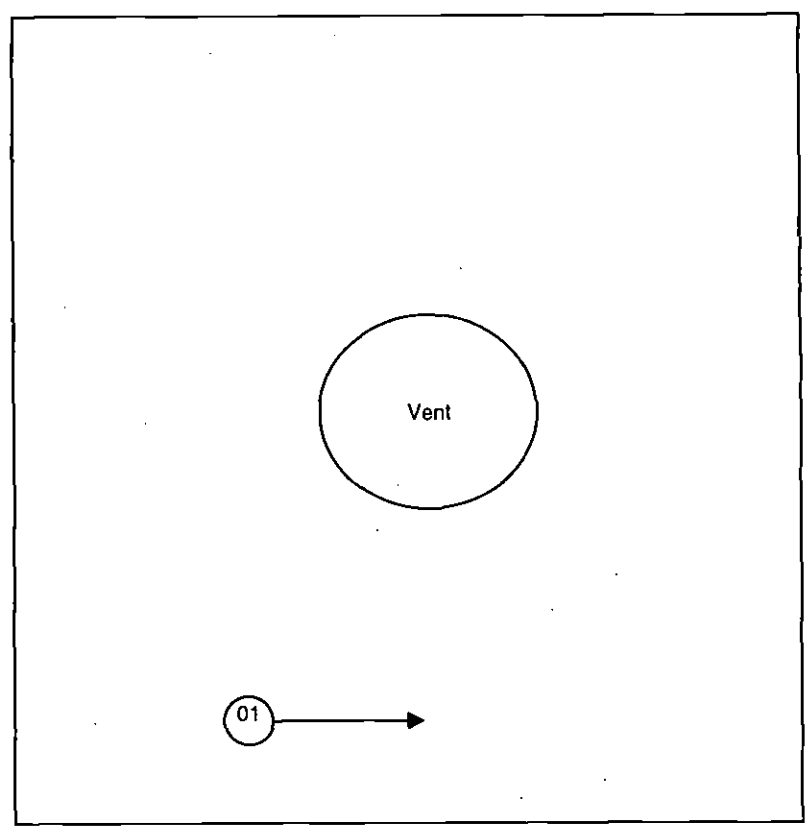

Asbestos

Date
August 1997
Project Manager
B. Duffner
Prepared by
R. Cason

Project No.
P3109

The Environmental Company, Inc.

N

Not to Scale

RFI
CARSWELL WSA
FACILITY NO. 8508 Roof
Pyrotechnic Storage

498 922

The Environmental Company, Inc.

WSA Photographic Record

Client: AFCEE

Location: Fort Worth, Texas

Job Number: 3109

Date: August 1997



Building: 8514

Photo Number: 514-03

Comments: 514-TSI-02
Preformed TSI in
HVAC/Mechanical
Room.

Building 8508

Lead-Based Paint Survey Information

- Lead-Based Paint Sample Summary Sheet
- Floorplan Diagram

Lead-Based Paint Sampling Summary

Facility: 8508 **Building Type:** Pyrotechnic Storage

Date of Inspection: 8/23/97 **Building Status:** Vacant/Demolished

Sample Number	Paint Color	Room #/ Location	Building Component	Paint Condition	Damage Type	Area (Sq. Ft.)	Lab Results (ppm)	Pos/ Neg for LBP
STP-508-01	Tan	Exterior	Wall	Poor	Delaminating	1120	86.5	Negative
STP-508-02	White	Exterior	Metal door	Poor	Delaminating	42	23000	Positive
STP-508-03	Gray	Interior	Metal door	Poor	Delaminating	60	18900	Positive
STP-508-04	Tan	Handrail along steps	Handrail	Poor	Peeling	10	43400	Positive

498 925

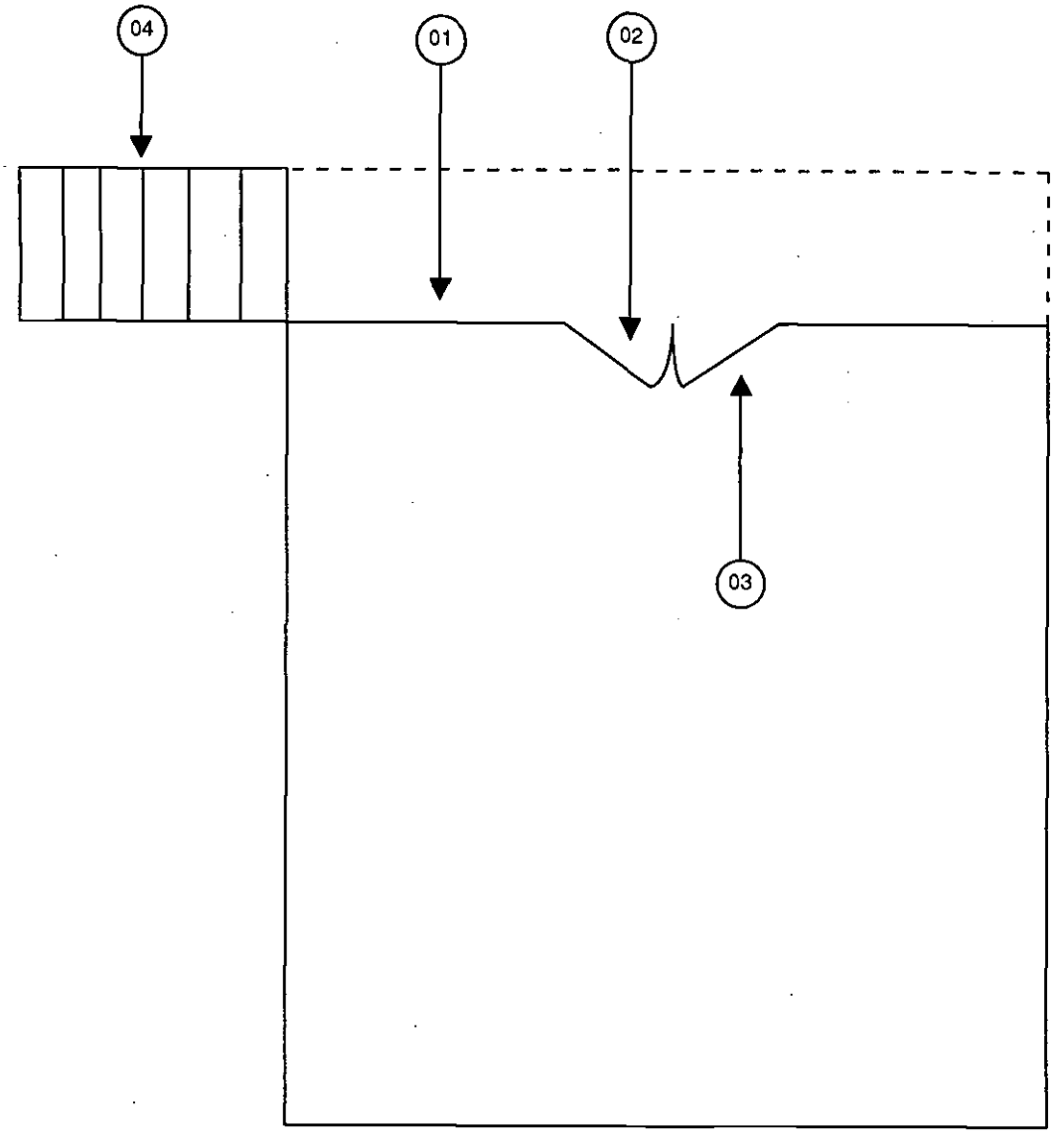

Lead-Based Paint

Date
August 1997

Project No.
P3109

Project Manager
B. Duffner

Prepared by
B. Cason

The Environmental Company, Inc.

N

Not to Scale

RFI
CARSWELL WSA
FACILITY NO. 8508
Pyrotechnic
Storage

Building 8508

Facility Surface Contamination Survey Information

- Sample Results Table
- Floorplan Diagram

Facility Wipe Sampling Results

Building Number:		8508	
Sample Number:		STI/STE-508-01	STI/STE-508-02
Floorplan Location ID:		1I, 1E	2I, 2E
Component Wiped:		floor	wall
Area Represented (SF):		210	1160
Parameters	**$UTL_{95,95}$**		
Inorganics-(mg/ft^2)[a]			
Aluminum	32.62	3.25	0.375
Antimony	1.828	0.00055	0.01275
Arsenic	0.0108	0.005	0.0003
Barium	0.0941	0.065	0.004
Beryllium	0.0001	0.0001975	0.000025 U
Cadmium	0.0041	0.004	0.0001975
Calcium	45.06	47.25	6.575
Chromium	0.096	0.01975	0.002225
Cobalt	1.4513	0.00325	0.0000925
Copper	2.556	0.0825	0.0015
Iron	9.11	10.6	0.25
Lead	0.0294	0.875	0.00375
Magnesium	1.606	1.25	0.155
Manganese	0.644	0.18	0.01025
Mercury	0.00015	0.000775	0.0000125
Molybdenum	1.1086	0.00145	0.0002425
Nickel	1.8116	0.01325	0.000275
Potassium	85.7	4.25	1.375
Selenium	0.00045	0.00023	0.00045 U
Silver	0.0002	0.000115	0.0002 U
Sodium	2.35	1.75	1.625
Thallium	0.00053	0.00053 U	0.00053 U
Vanadium	0.00901	0.00925	0.001
Zinc	6.004	1.1	0.01275
Explosives-(mg/kg)			
Total Explosives		ND	ND

ND-Not Detected

U-Undetected by the laboratory, detection limit is shown

$UTL_{95,95}$-95% Upper Tolerance Limit

[a]-Sample results were originally reported in mg/composite. These results were divided by the number of composites in each sample to yield mg/ft^2.

498 927

498 928

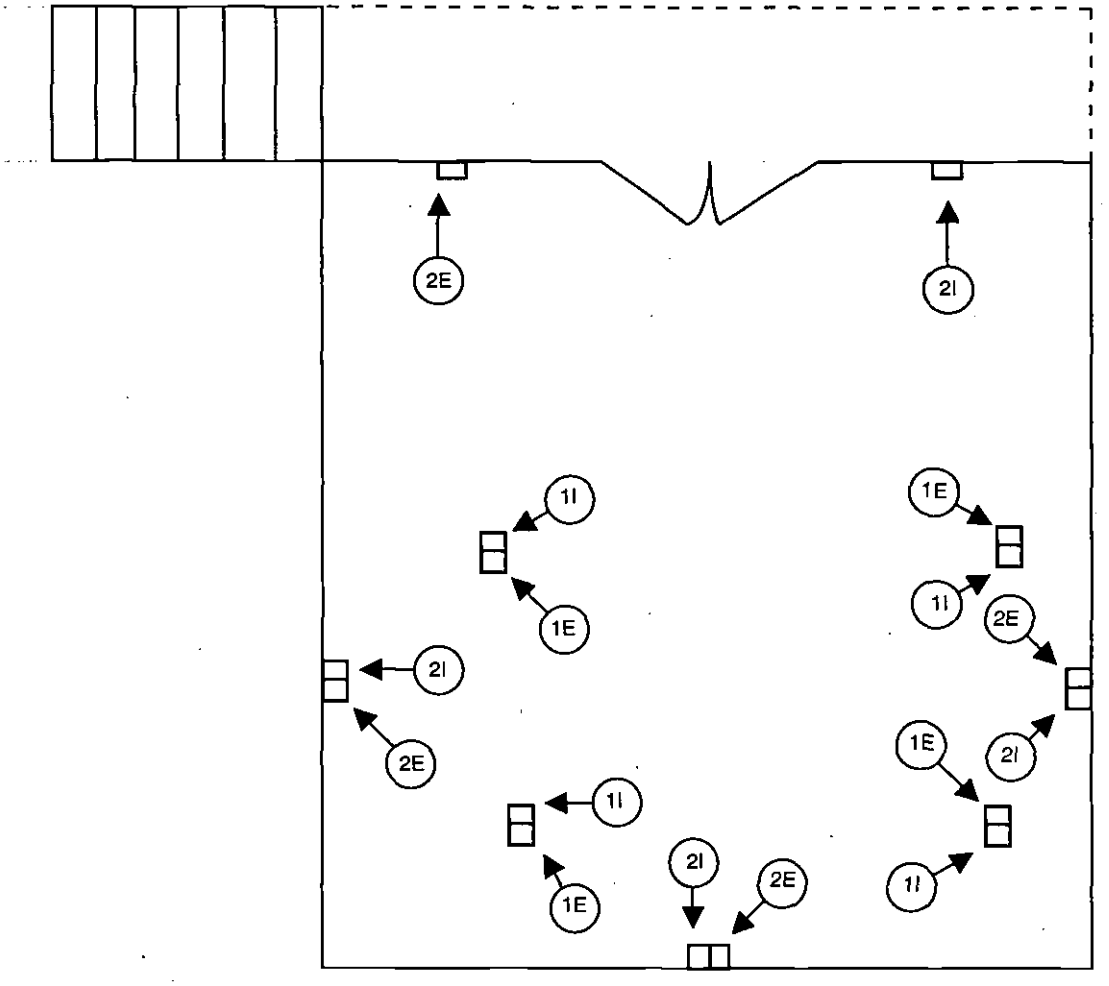

Composite Wipe Samples

Date
August 1997
Project Manager
B. Duffner
Prepared by
R. Cason

Project No.
P3109

The Environmental Company, Inc.

N

Not to Scale

RFI
CARSWELL WSA
FACILITY NO. 8508
Pyrotechnic Storage

Building 8509-Segmented Magazine Storage

- Asbestos Survey Information
- Lead-Based Paint Survey Information
- Facility Surface Contamination Survey Information

Building 8509

Asbestos Survey Information

- Homogeneous Area Description Sheet(s)
- Floorplan Diagram(s)
- Photograph Documentation of Positive Material(s)

HOMOGENEOUS AREA DESCRIPTION SHEET

Building/Facility Identification	8509	Asbestos Containing Material (Y/N):	Y
Homogenous Area Identification	509-MSC-01		
Quantity of Material:	540 SF		
Homogenous Area Description:	Roofing felt and associated tar.		
Homogenous Area Location:	In built-up layers of roof.		
Friable (F)/ Nonfriable (N):	N	Potential Contact:	Low
Damage Assessment:	Good Condition	Influence of Vibration:	Low
Percent Damaged:	1	Potential for Air Erosion:	Low
Localized (L)/ Distributed (D)	D	Potential for Disturbance:	Low
Number of Samples:	1		

Sample Number	Percent Asbestos	Pos/Neg
STA-509-01	8	Pos

Building/Facility Identification	8509	Asbestos Containing Material (Y/N):	N
Homogenous Area Identification	509-MSC-02		
Quantity of Material:	10 SF		
Homogenous Area Description:	Tar-like sealant.		
Homogenous Area Location:	On roof-top located around flashing.		
Friable (F)/ Nonfriable (N):	N	Potential Contact:	Low
Damage Assessment:	Good Condition	Influence of Vibration:	Low
Percent Damaged:	1	Potential for Air Erosion:	Low
Localized (L)/ Distributed (D)	D	Potential for Disturbance:	Low
Number of Samples:	1		

Sample Number	Percent Asbestos	Pos/Neg
STA-509-02	0	Neg

498 932

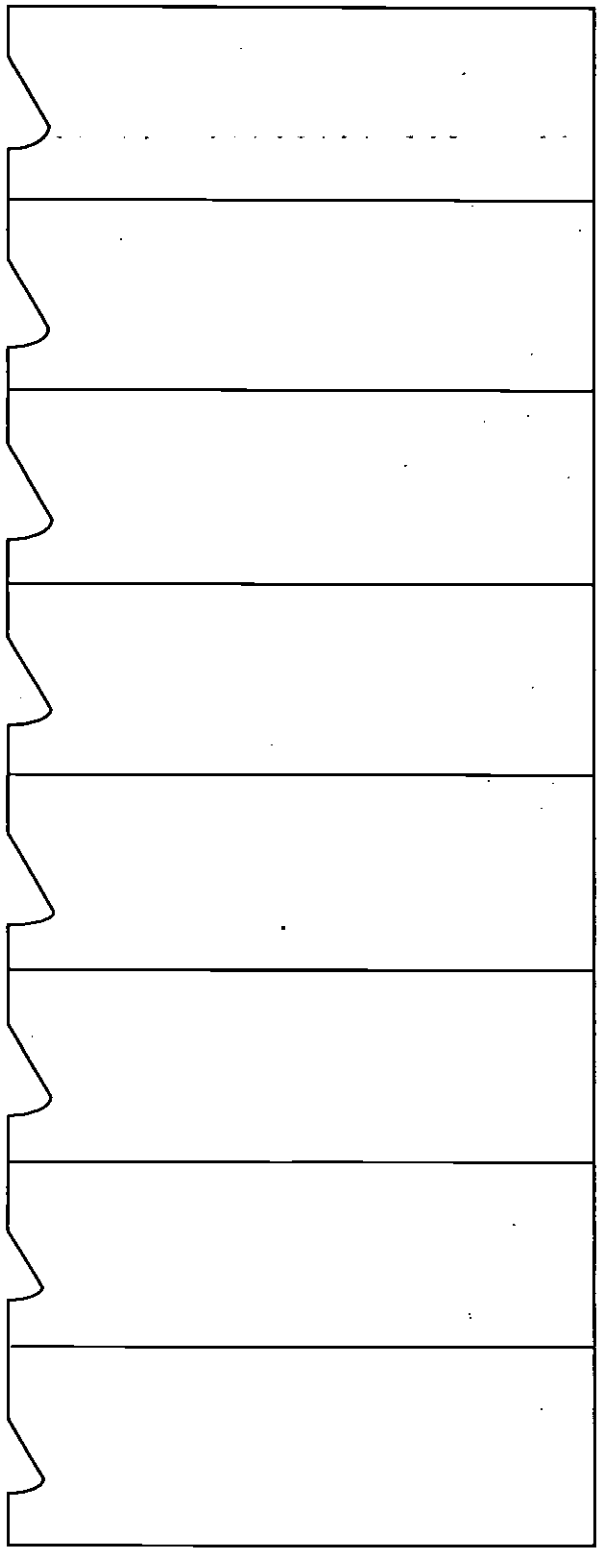

Asbestos

Date
August 1997

Project No.
P3109

Project Manager
B. Duffner

Prepared by
R. Cason

The Environmental Company, Inc.

Not to Scale

RFI
CARSWELL WSA
FACILITY NO. 8509
Segmented
Magazine Storage

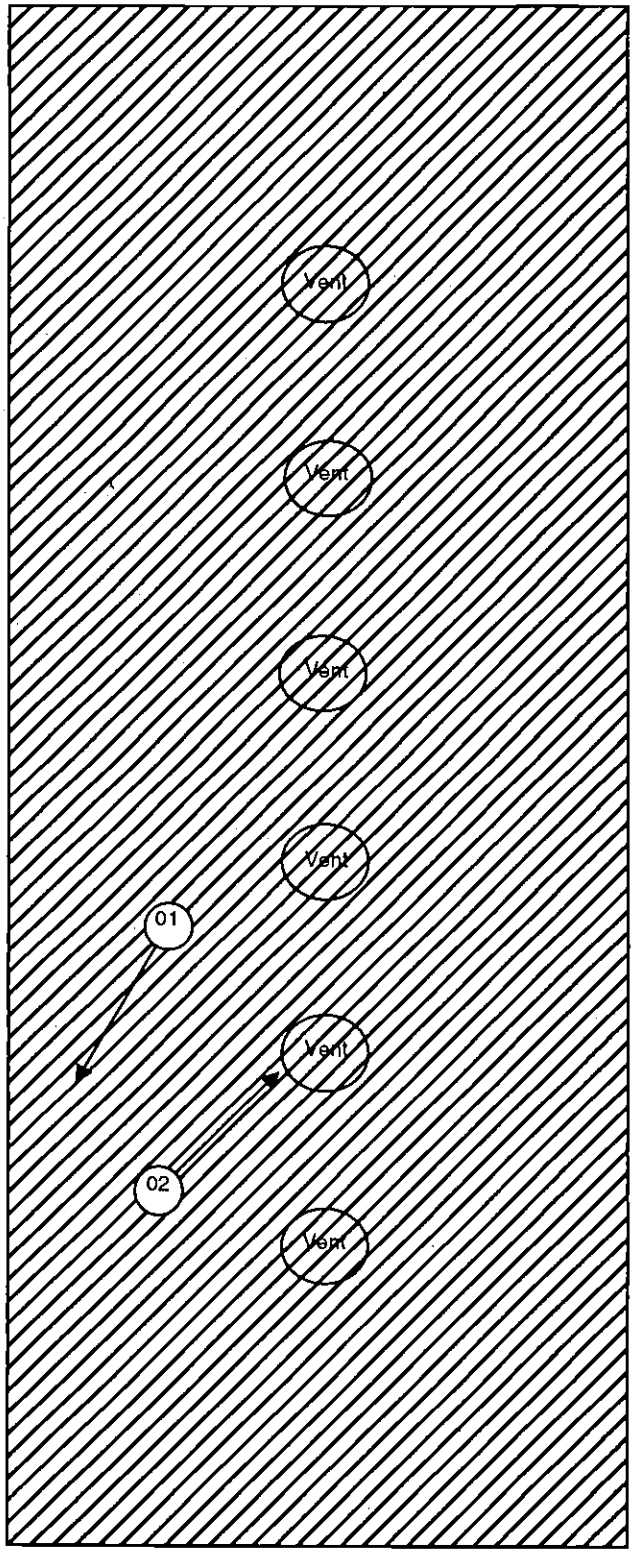

Positive Homogeneous Areas:

Asbestos

509-MSC-01

Date
August 1997

Project No.
P3109

Project Manager
B. Duffner

Prepared by
R. Cason

The Environmental Company, Inc.

N

Not to Scale

RFI
CARSWELL WSA
FACILITY NO. 8509 Roof
Segmented Magazine Storage

The Environmental Company, Inc.

WSA Photographic Record

Client: AFCEE

Location: Fort Worth, Texas

Job Number: 3109

Date: August 1997



Building: Carpentry/Tool Shop

Photo Number: 001-01

Comments: Background Site 001.

Building 8509

Facility Surface Contamination Survey Information

- Sample Results Table
- Floorplan Diagram

Facility Wipe Sampling Results

Building Number:		8509							
Sample Number:		STI/STE-509-01	STI/STE-509-02	STI/STE-509-03	STI/STE-509-04	STI/STE-509-05	STI/STE-509-06	STI/STE-509-07	STI/STE-509-08
Floorplan Location ID:		1I, 1E	2I, 2E	3I, 3E	4I, 4E	5I, 5E	6I, 6E	7I, 7E	8I, 8E
Component Wiped:		floor	wall	floor	wall	floor	wall	floor	wall
Area Represented (SF):		42	260	42	260	42	260	42	260
Parameters	$UTL_{95,95}$								
Inorganics-(mg/ft²)[a]									
Aluminum	32.62	2.6	0.85	2.55	1.15	2.3	0.65	2.2	1.4
Antimony	1.828	0.005	0.006	0.0044	0.0065	0.00485	0.007	0.0044	0.00495
Arsenic	0.0108	0.00245	0.0006	0.0023	0.0014	0.00175	0.00042 U	0.0015	0.0006
Barium	0.0941	0.028	0.013	0.0325	0.012	0.0305	0.0055	0.0235	0.0215
Beryllium	0.0001	0.000145	0.00005	0.00016	0.0001 U	0.00014	0.0001 U	0.000135	0.00007
Cadmium	0.0041	0.0034	0.00045	0.00355	0.0009	0.00245	0.000165	0.0014	0.00019
Calcium	45.06	25.05	12.45	25.65	15.3	23.2	9.3	24.55	18.7
Chromium	0.096	0.019	0.0044	0.0085	0.0055	0.0085	0.0022	0.0075	0.0036
Cobalt	1.4513	0.0025	0.0014	0.00155	0.001	0.0013	0.00095	0.00125	0.00065
Copper	2.556	0.0275	0.00335	0.0285	0.0115	0.026	0.0013	0.024	0.00275
Iron	9.11	4.4	0.75	4.3	1.25	3.15	0.5	3.2	1.1
Lead	0.0294	0.055	0.018	0.029	0.0125	0.0205	0.005	0.0185	0.008
Magnesium	1.606	1.05	0.235	1.1	0.275	0.95	0.15	0.95	0.335
Manganese	0.644	0.09	0.026	0.095	0.0365	0.08	0.0185	0.085	0.0405
Mercury	0.00015	0.000235	0.00014	0.00004 U	0.00004 U	0.000095	0.00004 U	0.00004 U	0.00004 U
Molybdenum	1.1086	0.00085	0.00036	0.0012	0.0004	0.00075	0.000155	0.0006	0.000355
Nickel	1.8116	0.005	0.0007	0.005	0.00125	0.00405	0.000335	0.0045	0.00095
Potassium	85.7	10.8	0.385	11.3	0.285	9.3	0.185	7.7	0.395
Selenium	0.00045	0.00045 U	0.00045 U	0.00045 U	0.00045 U	0.00045 U	0.00045 U	0.00045 U	0.00045 U
Silver	0.0002	0.0002 U	0.0002 U	0.0002 U	0.0002 U	0.0002 U	0.0002 U	0.0002 U	0.0002 U
Sodium	2.35	2.4	0.65	2.45	0.6	2.35	0.6	1.7	0.7
Thallium	0.00053	0.00053 U	0.00053 U	0.00053 U	0.00053 U	0.00053 U	0.00053 U	0.00053 U	0.00053 U
Vanadium	0.00901	0.007	0.0015	0.007	0.00205	0.006	0.0012	0.006	0.0025
Zinc	6.004	0.18	0.0365	0.15	0.038	0.13	0.02	0.095	0.0365
Explosives-(mg/kg)									
Total Explosives		ND	ND	ND	ND	ND	ND	ND	ND

ND-Not Detected

U-Undetected by the laboratory, detection limit is shown

$UTL_{95,95}$-95% Upper Tolerance Limit

[a]-Sample results were originally reported in mg/composite. These results were divided by the number of composites in each sample to yield mg/ft².

Facility Wipe Sampling Results

Building Number:				8509					8509
Sample Number:		STI/STE-509-09	STI/STE-509-10	STI/STE-509-11	STI/STE-509-12	STI/STE-509-13	STI/STE-509-14	STI/STE-509-15	STI/STE-509-16
Floorplan Location ID:		9I, 9E	10I, 10E	11I, 11E	12I, 12E	13I, 13E	14I, 14E	15I, 15E	16I, 16E
Component Wiped:		wall	floor	wall	floor	wall	floor	wall	floor
Area Represented (SF):		260	42	260	42	260	42	260	42
Parameters	$UTL_{95,95}$	Dupe of STI-509-08							
Inorganics-(mg/ft^2)*									
Aluminum	32.62	0.7	3.35	1.05	3.75	0.9	1.8	0.49	2.4
Antimony	1.828	0.006	0.00355	0.005	0.0065	0.0055	0.00495	0.0085	0.0055
Arsenic	0.0108	0.00042 U	0.0036	0.00055	0.0028	0.00042 U	0.0017	0.00042 U	0.00175
Barium	0.0941	0.006	0.055	0.25	0.044	0.008	0.0325	0.315	0.0205
Beryllium	0.0001	0.0001 U	0.00019	0.000065	0.000185	0.0001 U	0.00012	0.0001 U	0.00009
Cadmium	0.0041	0.00015	0.0044	0.00035	0.0038	0.000315	0.005	0.000495	0.00195
Calcium	45.06	10.1	58.5	14.75	55	13.4	29	7.35	23.3
Chromium	0.096	0.0021	0.0195	0.007	0.0155	0.0029	0.0095	0.00205	0.008
Cobalt	1.4513	0.000155	0.0025	0.0021	0.0024	0.001	0.00155	0.00055	0.0011
Copper	2.556	0.00205	0.0405	0.0038	0.047	0.00285	0.0305	0.00235	0.021
Iron	9.11	0.55	7.35	1.05	7.75	0.85	3.95	0.41	3.4
Lead	0.0294	0.00455	0.08	0.0285	0.05	0.005	0.06	0.0075	0.021
Magnesium	1.606	0.16	1.65	0.285	1.7	0.25	1	0.16	0.9
Manganese	0.644	0.023	0.135	0.035	0.165	0.0305	0.11	0.055	0.08
Mercury	0.00015	0.00004 U	0.000215	0.00004 U	0.000205	0.00004 U	0.00026	0.00013	0.00004 U
Molybdenum	1.1088	0.0002 U	0.005	0.0017	0.00125	0.001	0.0013	0.00036	0.00095
Nickel	1.8116	0.00027	0.0085	0.0013	0.0085	0.0008	0.005	0.00016 U	0.00395
Potassium	85.7	0.185	26.25	0.42	12	0.43	9.7	0.17	8.2
Selenium	0.00045	0.00045 U	0.00045 U	0.00045 U	0.000225	0.00045 U	0.00045 U	0.00045 U	0.00045 U
Silver	0.0002	0.0002 U	0.0002 U	0.0002 U	0.0001	0.0002 U	0.0002 U	0.0002 U	0.0002 U
Sodium	2.35	0.6	3.6	0.7	2.5	0.6	3.1	0.6	1.75
Thallium	0.00053	0.00053 U	0.00053 U	0.00053 U	0.000265	0.00053 U	0.00053 U	0.00053 U	0.00053 U
Vanadium	0.00901	0.0015	0.0085	0.002	0.009	0.0017	0.005	0.001	0.006
Zinc	6.004	0.0165	0.21	0.0395	0.24	0.024	0.2	0.02	0.12
Explosives-(mg/kg)									
Total Explosives		ND	ND	ND	ND	ND	ND	ND	ND

ND-Not Detected

U-Undetected by the laboratory, detection limit is shown

$UTL_{95,95}$-95% Upper Tolerance Limit

*-Sample results were originally reported in mg/composite and divided into mg/ft^2 by the number of composites.

498 937

Facility Wipe Sampling Results

Building Number:	8509
Sample Number:	STI/STE-509-17
Floorplan Location ID:	17I, 17E
Component Wiped:	wall
Area Represented (SF):	260

Parameters	**$UTL_{95,95}$**	
Inorganics-(mg/ft^2)*		
Aluminum	32.62	0.22
Antimony	1.828	0.0105
Arsenic	0.0108	0.00042 U
Barium	0.0941	0.0033
Beryllium	0.0001	0.0001 U
Cadmium	0.0041	0.000265
Calcium	45.06	2.9
Chromium	0.096	0.0022
Cobalt	1.4513	0.0001 U
Copper	2.556	0.0014
Iron	9.11	0.2
Lead	0.0294	0.0075
Magnesium	1.606	0.065
Manganese	0.644	0.0065
Mercury	0.00015	0.00004 U
Molybdenum	1.1086	0.00055
Nickel	1.8116	0.00016 U
Potassium	85.7	0.09
Selenium	0.00045	0.00045 U
Silver	0.0002	0.0002 U
Sodium	2.35	0.55
Thallium	0.00053	0.00053 U
Vanadium	0.00901	0.000455
Zinc	6.004	0.021
Explosives-(mg/kg)		
Total Explosives		ND

ND-Not Detected

U-Undetected by the laboratory, detection limit is shown

$UTL_{95,95}$-95% Upper Tolerance Limit

*-Sample results were originally reported in mg/composite and divided into mg/ft^2 by the number of composites.

498 938

498 939

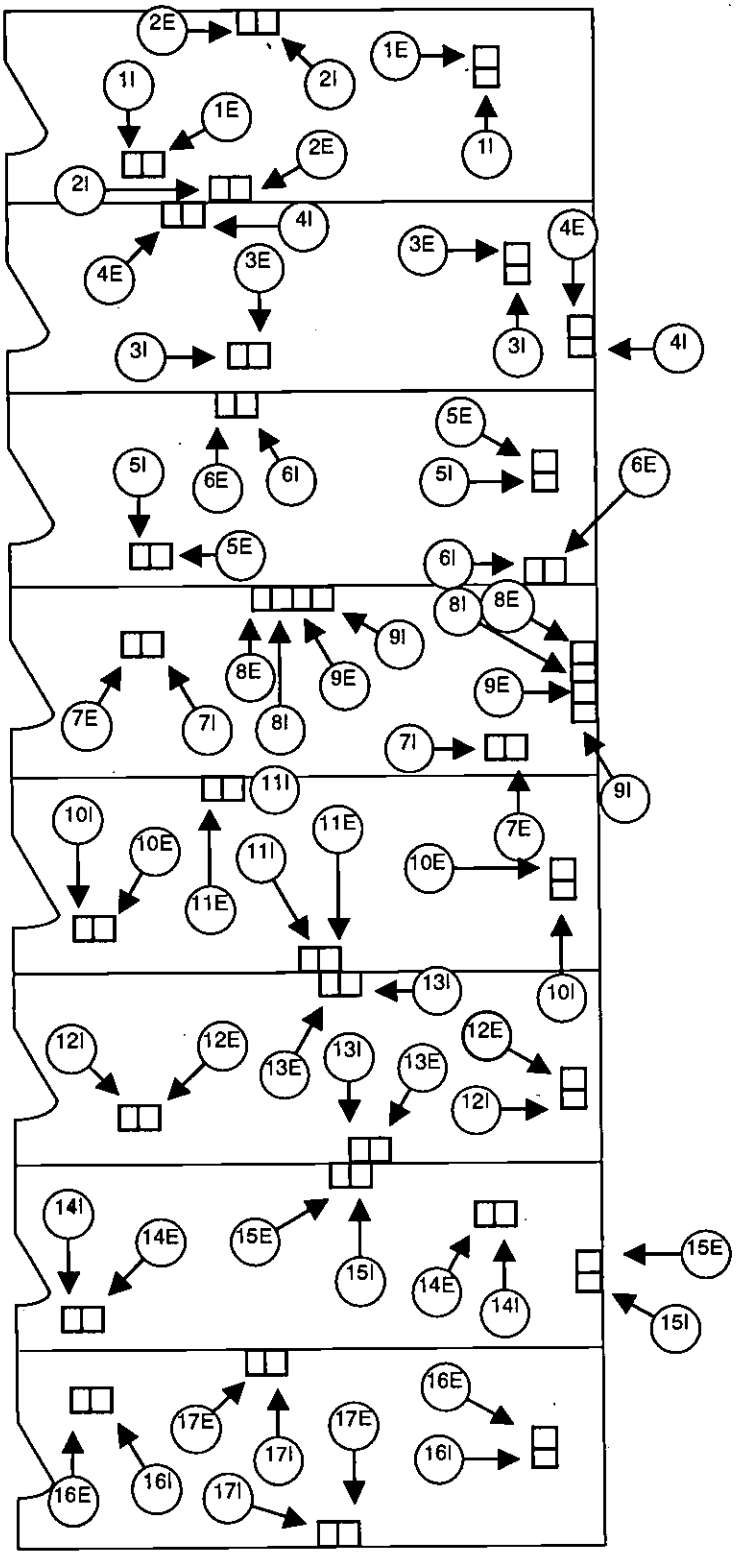

Composite Wipe Samples

Date	Project No.
August 1997	P3109
Project Manager B. Duffner	
Prepared by R. Cason	

The Environmental Company, Inc.

N

Not to Scale

RFI
CARSWELL WSA
FACILITY NO. 8509
Segmented
Magazine Storage

Building 8511-Detonator Storage

- Asbestos Survey Information
- Lead-Based Paint Survey Information
- Facility Surface Contamination Survey Information

Building 8511

Asbestos Survey Information

- Homogeneous Area Description Sheet(s)
- Floorplan Diagram(s)
- Photograph Documentation of Positive Material(s)

HOMOGENEOUS AREA DESCRIPTION SHEET

Building/Facility Identification	8511	Asbestos Containing Material (Y/N):	Y
Homogenous Area Identification	511-MSC-01		
Quantity of Material:	126 SF		
Homogenous Area Description:	Roofing felt and associated tar.		
Homogenous Area Location:	In built-up layers of roof.		
Friable (F)/ Nonfriable (N):	N	Potential Contact:	Low
Damage Assessment:	Good Condition	Influence of Vibration:	Low
Percent Damaged:	1	Potential for Air Erosion:	Low
Localized (L)/ Distributed (D)	D	Potential for Disturbance:	Low
Number of Samples:	1		

Sample Number	Percent Asbestos	Pos/Neg
STA-511-01	8	Pos

498 943

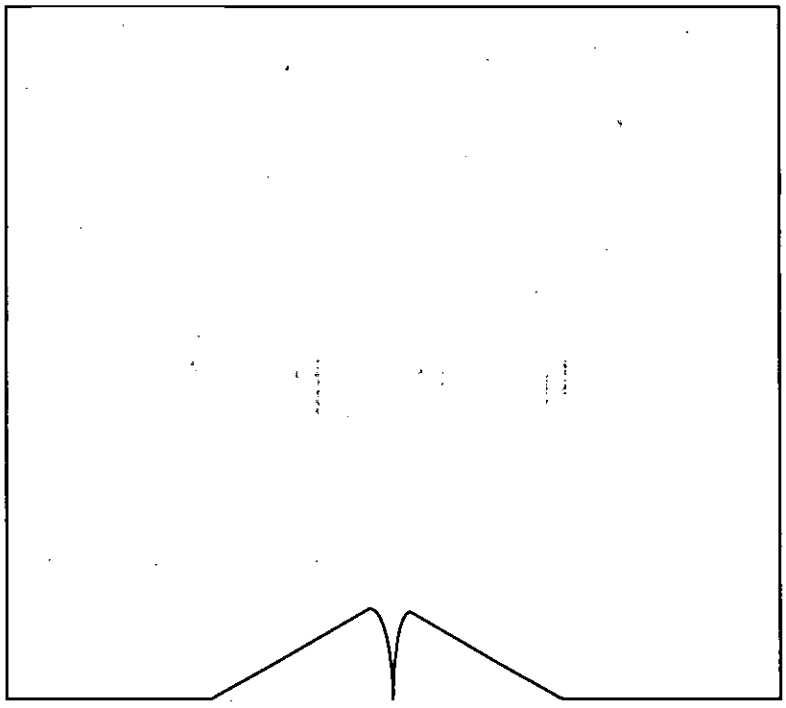

Asbestos

Date	August 1997
Project No.	P3109
Project Manager	B. Duffner
Prepared by	R. Cason

The Environmental Company, Inc.

N

Not to Scale

RFI
CARSWELL WSA
FACILITY NO. 8511
Detonator Storage



Positive Homogeneous Areas:

511-MSC-01

Asbestos

Date	August 1997
Project No.	P3109
Project Manager	B. Duffner
Prepared by	R. Cason

The Environmental Company, Inc.

N

Not to Scale

RFI
CARSWELL WSA
FACILITY NO. 8511 Roof
Detonator Storage

498 945

The Environmental Company, Inc.

WSA Photographic Record

Client: AFCEE

Location: Fort Worth, Texas

Job Number: 3109

Date: August 1997



Building: Boat Storage Shed

Photo Number: 002-01

Comments: Background Site 002.

Building 8511

Lead-Based Paint Survey Information

- Lead-Based Paint Sample Summary Sheet
- Floorplan Diagram

Lead-Based Paint Sampling Summary

Facility: 8511 **Building Type:** Detonator Storage

Date of Inspection: 8/23/97 **Building Status:** Vacant/Demolished

Sample Number	Paint Color	Room #/ Location	Building Component	Paint Condition	Damage Type	Area (Sq. Ft.)	Lab Results (ppm)	Pos/ Neg for LBP
STP-511-01	Off-White	Exterior	Door	Fair	Chalking	43	13600	Positive
STP-511-02	Olive Green	Interior	Metal door	Fair	Peeling	43	2830	Negative
STP-511-03	Tan	Exterior	Wall	Poor	Delaminating	290	53.4	Negative
STP-511-04	Olive Green	Interior	Metal door	Fair	Peeling	43	5220	Positive

498 918

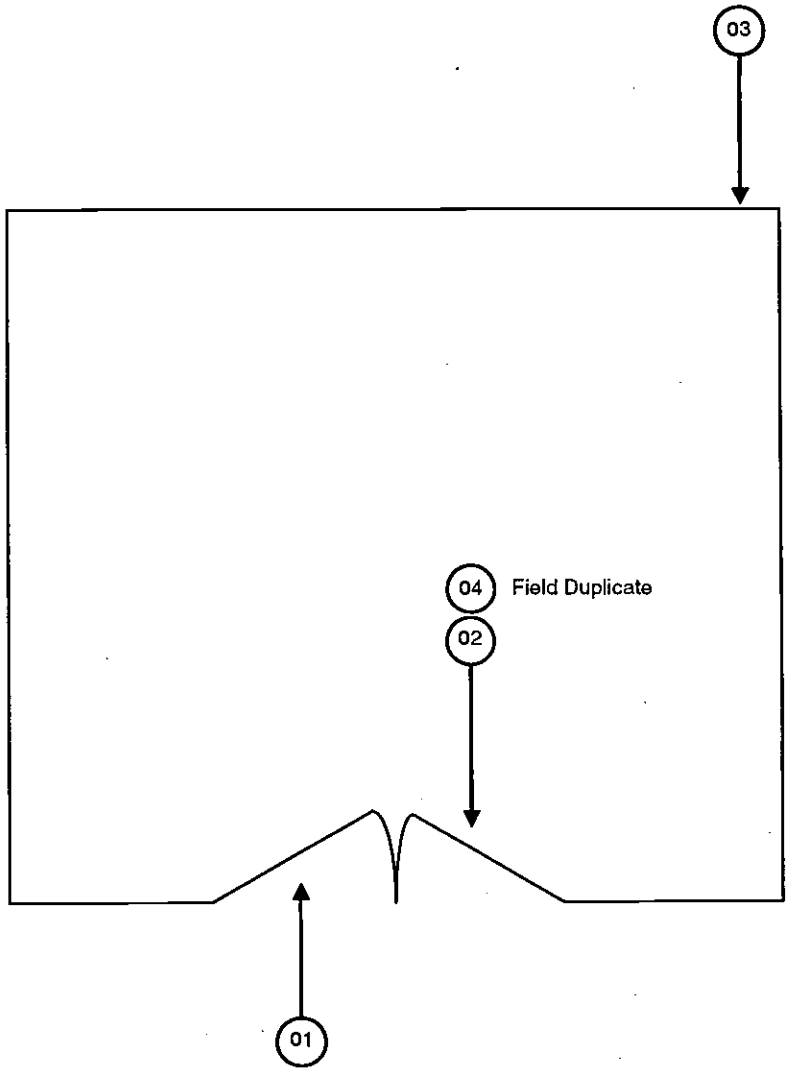

Lead-Based Paint

Date
August 1997
Project Manager
B. Duffner
Prepared by
B. Cason

Project No.
P3109

The Environmental Company, Inc.

N

Not to Scale

RFI
CARSWELL WSA
FACILITY NO. 8511
Detonator Storage

Building 8511

Facility Surface Contamination Survey Information

- Sample Results Table
- Floorplan Diagram

Facility Wipe Sampling Results

Building Number:		8511	
Sample Number:		STI/STE-511-01	STI/STE-511-02
Floorplan Location ID:		1I, 1E	2I, 2E
Component Wiped:		floor	wall
Area Represented (SF):		50	280
Parameters	$UTL_{95,95}$		
Inorganics-(mg/ft²)[a]			
Aluminum	32.62	3.5	0.47
Antimony	1.828	0.00335	0.0048
Arsenic	0.0108	0.009	0.00042 U
Barium	0.0941	0.08	0.006
Beryllium	0.0001	0.00025	0.0001 U
Cadmium	0.0041	0.0025	0.000165
Calcium	45.06	57.5	6.35
Chromium	0.096	0.016	0.00165
Cobalt	1.4513	0.004	0.00012
Copper	2.556	0.075	0.00345
Iron	9.11	18.7	0.6
Lead	0.0294	0.155	0.0165
Magnesium	1.606	1.8	0.115
Manganese	0.644	0.21	0.015
Mercury	0.00015	0.000415	0.00004 U
Molybdenum	1.1086	0.0014	0.00017
Nickel	1.8116	0.0125	0.0006
Potassium	85.7	10.1	0.195
Selenium	0.00045	0.00045 U	0.00045 U
Silver	0.0002	0.0002 U	0.0002 U
Sodium	2.35	2.05	0.6
Thallium	0.00053	0.00053 U	0.00053 U
Vanadium	0.00901	0.01	0.00115
Zinc	6.004	0.7	0.0365
Explosives-(mg/kg)			
Total Explosives		ND	ND

ND-Not Detected

U-Undetected by the laboratory, detection limit is shown

$UTL_{95,95}$-95% Upper Tolerance Limit

[a]-Sample results were originally reported in mg/composite. These results were divided by the number of composites in each sample to yield mg/ft².

498 951

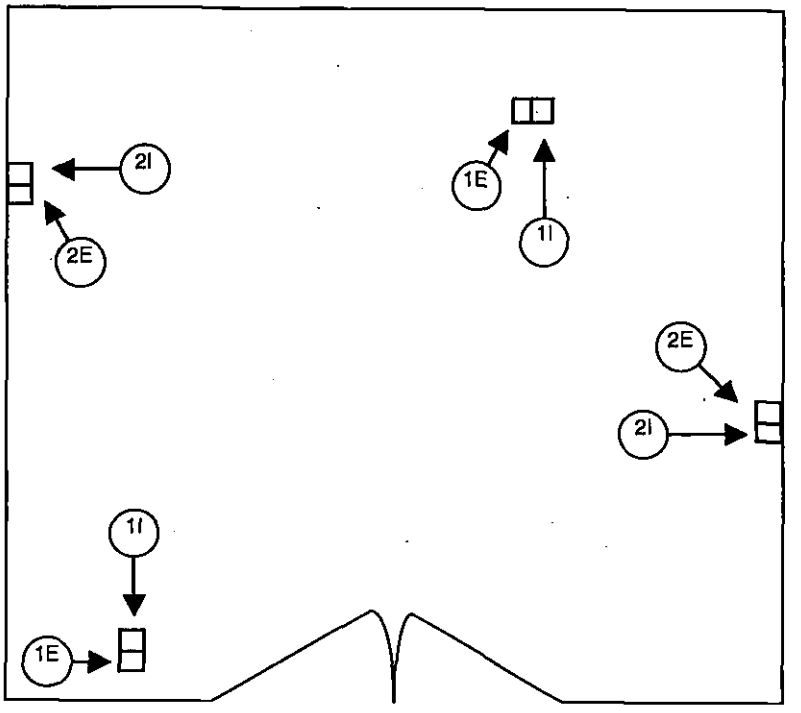

Composite Wipe Samples

Date
August 1997
Project Manager
B. Duffner
Prepared by
B. Cason

Project No.
P3109

The Environmental Company, Inc.

N

Not to Scale

RFI
CARSWELL WSA
FACILITY NO. 8511
Detonator Storage

Building 8512-Waste Accumulation Area (SWMU 59)

- Asbestos Survey Information
- Lead-Based Paint Survey Information
- Facility Surface Contamination Survey Information

Building 8512

Asbestos Survey Information

- Homogeneous Area Description Sheet(s)
- Floorplan Diagram(s)
- Photograph Documentation of Positive Material(s)

HOMOGENEOUS AREA DESCRIPTION SHEET

Building/Facility Identification	8512	Asbestos Containing Material (Y/N):	
Homogenous Area Identification	N/A		
Quantity of Material:	0		

Homogenous Area Description: No suspect homogenous areas identified.

Homogenous Area Location:

Friable (F)/ Nonfriable (N):		Potential Contact:	
Damage Assessment:		Influence of Vibration:	
Percent Damaged:	0	Potential for Air Erosion:	
Localized (L)/ Distributed (D)		Potential for Disturbance:	

Number of Samples: 0

Sample Number	Percent Asbestos	Pos/Neg
N/A	0	

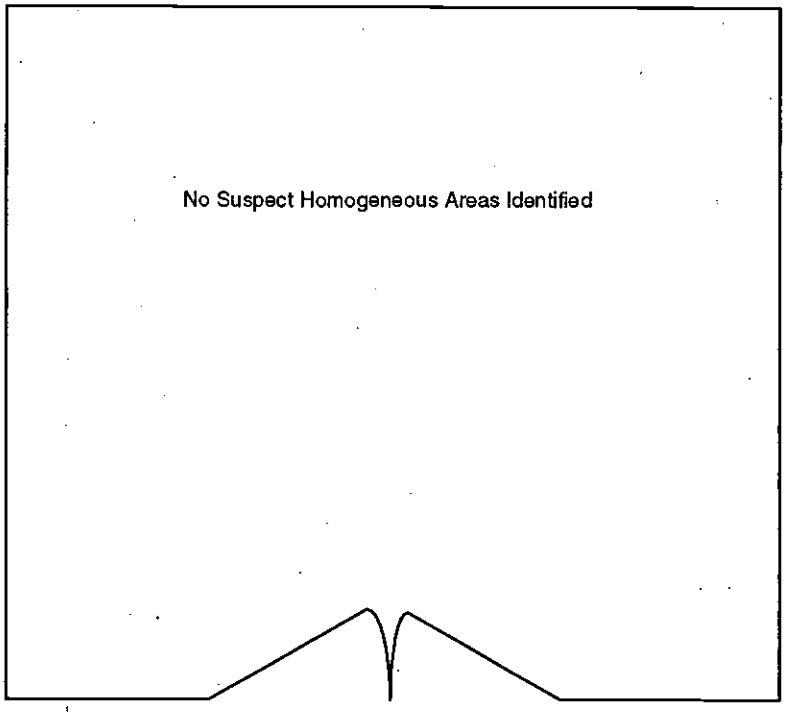

Asbestos

Date
August 1997
Project Manager
B. Duffner
Prepared by
B. Cason

Project No.
P3109

The Environmental Company, Inc.

Not to Scale

RFI
CARSWELL WSA
FACILITY NO. 8512
90-DAY STORAGE

The Environmental Company, Inc.

WSA Photographic Record

Client: AFCEE

Location: Fort Worth, Texas

Job Number: 3109

Date: August 1997



Building: Car Garage

Photo Number: 003-01

Comments: Background Site 003.

498 957

TAB

H

APPENDIX H

QUALITY ASSURANCE/QUALITY CONTROL SAMPLE SUMMARY

Quality Assurance/Quality Control Sample Summary

Field Sample[a]	Location	Equipment Blank[a]	Trip Blank[a]	Method Blank[b]	Ambient Blank[a]
A1 001 01					
A1 002 01					
A1 003 01					
A1 004 01					
A1 005 01					
A1 006 01					
A1 007 01					
A1 008 01					
A1 009 01					
A1 010 01		EB-001			
A1 010 04					
A1 011 01					
A1 012 01					
A1 013 01					
A1 014 01					
A1 015 01					
A1 015 04					
A1 016 01	Area				
A1 017 01	A1				
A1 018 01					
A1 019 01					
A1 020 01					
A1 021 01					
A1 022 01					
A1 023 01					
A1 024 01					
A1 025 01					AB-001
A1 025 04					
A1 026 01					
A1 027 01					
A1 028 01					
A1 029 01		EB-002			
A1 030 01					
A1 031 01					
A1 032 01					
A1 033 01					
A1 034 01					
A2 001 01					
A2 002 01					
A2 003 01					
A2 003 04	Area				
A2 004 01	A2				
A2 005 01					
A2 006 01					
A2 007 01					
A2 008 01					
A3 001 01					
A3 002 01					
A3 003 01					
A3 004 01	Area	EB-003			
A3 005 01	A3	only valid for			
A3 006 01		explosives			
A3 007 01					
A3 008 01					
A3 009 01					

498 960

Quality Assurance/Quality Control Sample Summary

Field Sample[a]	Location	Equipment Blank[a]	Trip Blank[a]	Method Blank[b]	Ambient Blank[a]
A3 009 04					
A3 010 01					
A3 011 01					
A3 012 01	Area				
A3 013 01	A3				
A3 014 01					
A3 015 01					
A3 016 01					
A3 017 01					
EOD 001 01		EB-003			
EOD 002 01		only valid for			
EOD 003 01		explosives			
EOD 004 01					
EOD 005 01					
EOD 006 01	EOD				
EOD 007 01	Range				
EOD 008 01					
EOD 009 01					
EOD 009 04					
EOD 010 01					
EOD 011 01					
*BD 001 01					
*BD 002 01					
*BD 003 01					
*BD 004 01					
*BD 005 01					
*BD 006 01					
*BD 007 01					
*BD 008 01					
*BD 009 01					
*BD 010 01					
*BD 010 04	Bunker	EB-004			
*BD 011 01	Drains	only valid for			
*BD 012 01		explosives			
*BD 013 01					
*BD 014 01					AB-001
*BD 015 01					
*BD 016 01					
*BD 017 01					
*BD 018 01					
*BD 019 01					
*BD 020 01					
*BD 020 04					
*BD 021 01					
*BD 022 01					
*DW1 001 01					
*DW1 002 01					
*DW1 003 01					
*DW1 004 01	Drainageway				
*DW1 005 01	1				
*DW1 006 01					
*DW1 006 04					
*DW1 007 01					
*DW1 008 01					

Field Sample[a]	Location	Equipment Blank[a]	Trip Blank[a]	Method Blank[b]	Ambient Blank[a]
TRF 001 01					
TRF 002 01					
TRF 003 01					
TRF 004 01					
TRF 005 01					
TRF 006 01					
TRF 007 01					
TRF 008 01	Transformers	EB-006			
TRF 008 02					
TRF 009 01					
TRF 010 01					
TRF 011 01					
TRF 012 01					
TRF 013 01					
TRF 014 01					
TRF 015 01					
TRF 016 01					
A1 003 02					
A1 004 02					
A1 004 03					
A1 005 02					
A1 005 03					
A1 006 02	Area	EB-007			AB-001
A1 007 02	A1				
A1 008 02					
A1 009 02					
A1 009 03					
A1 010 02					
A1 010 03					
A1 010 05					
A1 010 06					
A1 011 02					
A1 012 02			TB-003		
A1 012 03					
BD 001 01					
BD 002 01					
BD 003 01					
BD 004 01					
BD 005 01					
BD 006 01					
BD 007 01					
BD 008 01					
BD 009 01		EB-008			
BD 010 01					
BD 010 04	Bunker				
BD 011 01	Drains				
BD 012 01					
BD 013 01					
BD 014 01					
BD 015 01					
BD 016 01					
BD 017 01					
BD 018 01					
BD 019 01					
BD 020 01					
BD 020 04					
BD 021 01					
BD 022 01					

Quality Assurance/Quality Control Sample Summary

Field Sample[a]			Location	Equipment Blank[a]	Trip Blank[a]	Method Blank[b]	Ambient Blank[a]
DW1	001	01					
DW1	002	01					
DW1	003	01					
DW1	004	01	Drainageway				
DW1	005	01	1				
DW1	006	01					
DW1	006	04					
DW1	007	01					AB-001
DW1	008	01		EB-008	TB-004		
A3	024	01	Area				
A3	025	01	A3				
A5	001	01					
A5	002	01	Area				
A5	003	01	A5				
A5	004	01					
BK	001	01					
BK	002	01					
BK	003	01	Background				
BK	004	01					
BK	005	01					
BK	006	01					
BK	006	04					
A1	013	02					
A1	014	02					
A1	015	02					
A1	016	02					
A1	016	03					
A1	017	02					
A1	017	03					
A1	018	02					
A1	018	03					
A1	019	02					
A1	020	02					
A1	021	02					
A1	021	05					
A1	022	02					
A1	022	03	Area	EB-009	TB-005		AB-002
A1	023	02	A1				
A1	023	03					
A1	024	02					
A1	025	02					
A1	025	05					
A1	026	02					
A1	027	02					
A1	028	02					
A1	028	03					
A1	029	02					
A1	030	02					
A1	031	02					
A1	032	02					
A1	033	02					
A1	034	02					

Quality Assurance/Quality Control Sample Summary

Field Sample[a]			Location	Equipment Blank[a]	Trip Blank[a]	Method Blank[b]	Ambient Blank[a]
A2	001	02					
A2	002	02					
A2	003	02					
A2	004	02		EB-009			
A2	004	05	Area		TB-005		
A2	005	02	A2				
A2	006	02					
A2	006	05					
A2	007	02					
A2	008	02					
A3	001	02					
A3	001	03					
A3	002	02					
A3	003	02					
A3	004	02					
A3	005	02					
A3	006	02					
A3	007	02					
A3	008	02	Area				
A3	008	03	A3	EB-010	TB-006		
A3	009	02					
A3	009	03					
A3	009	05					
A3	009	06					
A3	010	02					
A3	010	03					
A3	011	02					
A3	011	03					
A3	012	02					
A3	012	03					
A3	013	02					
A3	013	03					
A6	001	01	PE Sample				AB-002
A3	014	02					
A3	014	03					
A3	015	02					
A3	016	02					
A3	016	03					
A3	017	02					
A3	017	03					
A3	018	02					
A3	018	03	Area		TB-007		
A3	019	02	A3				
A3	019	03					
A3	020	02		EB-011			
A3	020	03					
A3	021	02					
A3	021	03					
A3	021	06					
A3	024	02					
A3	025	02					
A3	025	03					
A4	001	01					
A4	002	01	Area				
A4	003	01	A4				
A4	003	04					
A4	004	01	Area A4				

498 964

Quality Assurance/Quality Control Sample Summary

Field Sample[a]			Location	Equipment Blank[a]	Trip Blank[a]	Method Blank[b]	Ambient Blank[a]
DW1	001	02		EB-011	TB-007		
DW1	002	02	Drainageway				
DW1	009	01	1				
DW1	010	01					
DW2	001	01					
DW2	002	01	Drainageway				
DW2	003	01	2				
DW3	001	01					
DW3	002	01	Drainageway				
DW3	003	01	3				
DW4	001	01	Drainageway				
DW4	002	01	4				
DW5	001	01			TB-008		
DW5	002	01	Drainageway				
DW5	003	01	5	EB-012			
DW5	004	01					
DW6	001	01	Drainageway				
DW6	002	01	6				
DW7	001	01	Drainageway				
DW7	001	02	7				AB-002
DW8	001	01	Drainageway				
DW8	002	01	8				
DW9	001	01	Drainageway				
DW9	002	01	9				
BK	011	01					
BK	012	01	Background				
BK	013	01					
BD	001	02			TB-009		
BD	002	02					
BD	003	02					
BD	003	03					
BD	004	02					
BD	004	03					
BD	005	02					
BD	005	03	Bunker				
BD	006	02	Drains				
BD	006	03					
BD	007	02					
BD	007	03					
BD	008	02					
BD	008	03					
BD	009	02					
BD	010	02					
BD	010	05		EB-013	TB-010		
BD	011	02					
BD	012	02					
DW1	003	02					
DW1	003	03					
DW1	004	02					
DW1	004	03	Drainageway				
DW1	005	02	1				
DW1	006	02					
DW1	006	05					
DW1	007	02					

Field Sample[a]	Location	Equipment Blank[a]	Trip Blank[a]	Method Blank[b]	Ambient Blank[a]
DW1 007 03					
DW1 008 02					
DW1 008 03	Drainageway 1	EB-013	TB-010		
DW1 009 02					
DW1 009 03					
DW1 010 02					
DW1 010 03					
A5 001 02					
A5 001 03					
A5 002 02	Area A5				
A5 003 02					
A5 003 03					
A5 003 05					
BD 013 02					
BD 014 02					
BD 015 02					
BD 016 02					
BD 017 02					AB-002
BD 017 03	Bunker Drains				
BD 018 02					
BD 018 03					
BD 019 02					
BD 020 02					
BD 020 05					
BD 021 02		EB-014	TB-011		
BD 022 02					
TRF 003 02					
TRF 003 03					
TRF 004 02					
TRF 005 02					
TRF 006 02					
TRF 006 03					
TRF 007 02					
TRF 007 03					
TRF 008 02					
TRF 009 02	Transformers				
TRF 009 05					
TRF 010 02					
TRF 011 02					
TRF 012 02					
TRF 012 03					
TRF 013 02					
TRF 014 02					
TRF 015 02					
TRF 016 02					
TRF 016 03					
A4 001 02					
A4 002 02	Area A4				
A4 003 02					
A4 004 02					
A5 004 02	Area A5	EB-015	TB-012		
ECD 009 02					
ECD 010 02					
ECD 010 03	ECD Range				
ECD 010 05					
ECD 010 06					
ECD 011 02	ECD Range				
ECD 011 03					
UST 001 01		EB-015	TB-012		
UST 002 01	Former UST Locations				
UST 002 02					
UST 003 01					
UST 004 01					

Quality Assurance/Quality Control Sample Summary

Field Sample[a]	Location	Equipment Blank[a]	Trip Blank[a]	Method Blank[b]	Ambient Blank[a]
UST 005 01					
UST 006 01					
UST 007 01	Former				
UST 007 04	UST	EB-015	TB-012		
UST 008 01	Locations				
UST 009 01					
UST 009 02					
UST 010 01					
BK 002 02					
BK 002 03					
BK 003 02					
BK 004 02					AB-002
BK 005 02					
BK 007 01	Background				
BK 007 02					
BK 007 03					
BK 008 01					
BK 008 02					
BK 008 03					
BK 008 05		EB-016	TB-013		
BK 008 06					
EOD 001 02					
EOD 002 02					
EOD 003 02					
EOD 003 03					
EOD 004 02	EOD				
EOD 004 03	Range				
EOD 005 02					
EOD 005 03					
EOD 006 02					
EOD 007 02					
EOD 008 02					
EOD 008 03					
A6 002 01	PE Sample				
XU-32-12 901 01			TB-014		
XU-32-12 902 01	Monitoring	EB-017			
XU-32-12 902 02	Wells				
MW 925 01			TB-015		
DC 001					
DC 002	Drum		TB-016		
DC 003	Composite				
DW5 004 10	Drainageway				
DW5 004 11	5				
DW9 003 10	Drainageway				
DW9 003 11	9		TB-017		
SP 003 01		EB-018			AB-003
SP 003 10	Seeps				
SP 003 11					
BK 011 10	Background				
BK 011 11			TB-018		
DW1 002 10	Drainageway				
DW1 002 11	1				

Field Sample[a]	Location	Equipment Blank[a]	Trip Blank[a]	Method Blank[b]	Ambient Blank[a]
SP 001 01					
SP 001 02					
SP 001 10					
SP 001 11					
SP 002 01					
SP 002 10	Seeps		TB-018		
SP 002 11					
SP 002 12					
SP 002 13					
SP 004 01		EB-019			AB-003
SP 004 10					
SP 004 11					
A3 002 20	Area A3				
BK 010 10					
BK 010 11					
BK 012 10	Background				
BK 012 11			TB-019		
BK 013 10					
BK 013 11					
DW1 003 20	Drainageway 1				
DW4 001 20	Drainageway 4				
LCH 001 01	Leachfield				
SP 001 03					
SP 001 04					
SP 002 03	Seeps		TB-020		
SP 003 03					
SP 003 13					
BK 011 13	Background	EB-020			AB-004
BK 013 13					
LCH 002 01					
LCH 002 02			TB-021		
LCH 002 03	Leachfield				
LCH 003 01					
LCH 003 02					
LCH 004 03					
WSA 598 01	Drum Composite				
A1 100 01					
A1 101 01					
A1 102 01					
A1 103 01					
A1 104 01	Area				
A1 110 01	A1				
A1 111 01					
A1 112 01					
A1 113 01					
A1 114 01			NA		NA
A1 114 04					
A3 100 01					
A3 101 01					
A3 102 01					
A3 103 01					
A3 103 01					
A3 104 01					
A3 105 01	Area				
A3 106 01	A3	EB-100			
A3 107 01					
A3 110 01					
A3 111 01					

Quality Assurance/Quality Control Sample Summary

Field Sample[a]	Location	Equipment Blank[a]	Trip Blank[a]	Method Blank[b]	Ambient Blank[a]
A3 112 01					
A3 113 01					
A3 120 01					
BD 100 01					
BD 100 04					
BD 101 01	Bunker				
BD 102 01	Drains				
BD 102 04					
BD 103 01					
DW1 100 01					
DW1 100 01	Drainageway				
DW1 101 01	1				
DW1 102 01					
DW1 103 01					
DW3 100 01	Drainageway				
DW3 101 01	3				
DW4 100 01					
DW4 101 01	Drainageway				
DW4 102 01	4				
DW4 103 01					
DW4 104 01					
EOD 110 01					
EOD 111 01					
EOD 112 01		EB-100			
EOD 113 01					
EOD 113 04	EOD				
EOD 100 01	Range				
EOD 101 01					
EOD 102 01					
EOD 103 01			NA		NA
EOD 104 01					
EOD 104 04					
A3 114 01					
A3 115 01	Area				
A3 121 01	A3				
A3 122 01					
A3 123 01					
BD 104 01	Bunker				
BD 105 01	Drains				
DW1 104 01					
DW1 105 01					
DW3 102 01					
DW3 103 01					
DW3 104 01					
DW3 105 01					
DW3 106 01					
DW3 106 02		EB-102			
DW3 107 01					
DW3 108 01					
DW3 109 01	Drainageway				
DW3 110 01	3				
DW3 110 04					
DW3 111 01					
DW3 112 01					
DW3 113 01					
DW3 114 01					
DW3 115 01					
DW3 115 02					
DW3 115 04					
DW3 116 01					
DW3 117 01					
DW3 118 01					

Field Sample[a]	Location	Equipment Blank[a]	Trip Blank[a]	Method Blank[b]	Ambient Blank[a]
BD 106 01					
BD 107 01					
BD 108 01					
BD 109 01	Bunker Drains	EB-103			
BD 110 01					
BD 111 01					
BD 112 01					
BD 113 01					
BD 114 01					
BD 115 01					
BD 116 01					
BD 117 01					
BD 118 01					
BD 119 01					
BD 120 01					
BD 121 01					
BD 122 01					
BD 123 01					
BD 124 01					
BD 124 04					
BD 125 01					
BD 126 01					
BD 127 01					
BD 128 01					
BD 129 01					
BD 130 01					
BD 131 01					
BD 132 01					
BD 133 01	Bunker Drains	EB-103			
BD 134 01					
BD 135 01			NA		NA
BD 136 01					
BD 137 01					
BD 138 01					
BD 139 01					
BD 140 01					
BD 141 01					
BD 142 01					
BD 143 01					
BD 144 01					
BD 144 04					
BD 145 01					
BD 147 01					
BD 148 01					
BD 149 01					
BD 150 01					
BD 150 04					
DW3 117 02					
DW3 118 02					
DW3 119 01					
DW3 119 02					
DW3 120 01					
DW3 120 02					
DW3 121 01					
DW3 121 02	Drainageway 3	EB-104			
DW3 122 01					
DW3 122 02					
DW3 123 01					
DW3 123 02					
DW3 124 01					
DW3 124 02					
DW3 125 01					
DW3 125 02					

Quality Assurance/Quality Control Sample Summary

Field Sample[a]	Location	Equipment Blank[a]	Trip Blank[a]	Method Blank[b]	Ambient Blank[a]
DW3 126 01					
DW3 126 02					
DW3 127 01					
DW3 127 02					
DW3 128 01					
DW3 128 02					
DW3 128 04					
DW3 129 01					
DW3 129 02	Drainageway				
DW3 130 01	3	EB-104	NA		NA
DW3 130 02					
DW3 130 04					
DW3 131 01					
DW3 131 02					
DW3 132 01					
DW3 132 02					
DW3 133 01					
DW3 133 02					
DW3 134 01					
DW3 134 02					

a: Field Sample ID number

b: Lab Sample ID number

*: Valid only for explosives; resampled later for remaining analytes

NA - no volatile samples submitted to lab, therefore, no trip or ambient blanks were collected.

TAB

I

APPENDIX I

SAMPLE IDENTIFICATION CROSS REFERENCE

SAMPLE IDENTIFICATION CROSS REFERENCE
OFFSITE WEAPONS STORAGE AREA RFI
NAS FORT WORTH JRB (FORMERLY CARSWELL AFB)

LOCATION ID	SAMPLE DATE	SAMPLE TIME	SAMPLE TYPE	SAMPLE MATRIX	SAMPLE DEPTHS (FT) START	END	FIELD SAMPLE NO	FIELD LOT CONTROL NO	LABORATORY SAMPLE NO	ANALYTICAL METHOD	LAB LOT CONTROL NO
A1-001	18-Aug-97	12:30	N1	SO	0.00	0.50	A1-001-01	010C	A7289601	SW6010	A7B07109
A1-001	18-Aug-97	12:30	N1	SO	0.00	0.50	A1-001-01	010C	A7289601	SW7471	A7B07017
A1-001	18-Aug-97	12:30	N1	SO	0.00	0.50	A1-001-01	010C	A7289601	SW8270	H7B00777
A1-002	18-Aug-97	12:35	N1	SO	0.00	0.50	A1-002-01	010C	A7289602	SW6010	A7B07109
A1-002	18-Aug-97	12:35	N1	SO	0.00	0.50	A1-002-01	010C	A7289602	SW7471	A7B07017
A1-002	18-Aug-97	12:35	N1	SO	0.00	0.50	A1-002-01	010C	A7289602	SW8270	H7B00777
A1-003	18-Aug-97	12:50	N1	SO	0.00	0.50	A1-003-01	010C	A7289603	SW6010	A7B07109
A1-003	18-Aug-97	12:50	N1	SO	0.00	0.50	A1-003-01	010C	A7289603	SW7471	A7B07017
A1-003	18-Aug-97	12:50	N1	SO	0.00	0.50	A1-003-01	010C	A7289603	SW8270	H7B00777
A1-003	25-Aug-97	10:04	N1	SO	0.50	2.50	A1-003-02	011A	A7296201	SW6010	A7B07284
A1-003	25-Aug-97	10:04	N1	SO	0.50	2.50	A1-003-02	011A	A7296201	SW7471	A7B07135
A1-003	25-Aug-97	10:04	N1	SO	0.50	2.50	A1-003-02	011A	A7296201	SW8260	A7B07489
A1-003	25-Aug-97	10:04	N1	SO	0.50	2.50	A1-003-02	011A	A7296201	SW8270	H7B00826
A1-004	18-Aug-97	12:55	N1	SO	0.00	0.50	A1-004-01	010C	A7289604	SW6010	A7B07109
A1-004	18-Aug-97	12:55	N1	SO	0.00	0.50	A1-004-01	010C	A7289604	SW7471	A7B07017
A1-004	18-Aug-97	12:55	N1	SO	0.00	0.50	A1-004-01	010C	A7289604	SW8270	H7B00777
A1-004	25-Aug-97	10:40	N1	SO	0.50	2.50	A1-004-02	011A	A7296202	SW6010	A7B07284
A1-004	25-Aug-97	10:40	N1	SO	0.50	2.50	A1-004-02	011A	A7296202	SW7471	A7B07135
A1-004	25-Aug-97	10:40	N1	SO	0.50	2.50	A1-004-02	011A	A7296202	SW8260	A7B07489
A1-004	25-Aug-97	10:40	N1	SO	0.50	2.50	A1-004-02	011A	A7296202	SW8270	H7B00826
A1-004	25-Aug-97	11:00	N1	SO	2.50	4.50	A1-004-03	011A	A7296213	SW6010	A7B09050
A1-004	25-Aug-97	11:00	N1	SO	2.50	4.50	A1-004-03	011A	A7296213	SW7471	A7B07899
A1-004	25-Aug-97	11:00	N1	SO	2.50	4.50	A1-004-03	011A	A7296213	SW8260	A7B07497
A1-004	25-Aug-97	11:00	MS1	SO	2.50	4.50	A1-004-03	011A	A7296213MS	SW6010	A7B09050
A1-004	25-Aug-97	11:00	MS1	SO	2.50	4.50	A1-004-03	011A	A7296213MS	SW7471	A7B07899
A1-004	25-Aug-97	11:00	SD1	SO	2.50	4.50	A1-004-03	011A	A7296213SD	SW6010	A7B09050

SAMPLE IDENTIFICATION CROSS REFERENCE
OFFSITE WEAPONS STORAGE AREA RFI
NAS FORT WORTH JRB (FORMERLY CARSWELL AFB)

LOCATION ID	SAMPLE DATE	SAMPLE TIME	SAMPLE TYPE	SAMPLE MATRIX	SAMPLE DEPTHS (FT) START	END	FIELD SAMPLE NO	FIELD LOT CONTROL NO	LABORATORY SAMPLE NO	ANALYTICAL METHOD	LAB LOT CONTROL NO
A1-004	25-Aug-97	11:00	SD1	SO	2.50	4.50	A1-004-03	011A	A7296213SD	SW7471	A7B07899
A1-005	18-Aug-97	13:00	N1	SO	0.00	0.50	A1-005-01	010C	A7289605	SW6010	A7B07109
A1-005	18-Aug-97	13:00	N1	SO	0.00	0.50	A1-005-01	010C	A7289605	SW7471	A7B07017
A1-005	18-Aug-97	13:00	N1	SO	0.00	0.50	A1-005-01	010C	A7289605	SW8270	H7B00777
A1-005	25-Aug-97	11:20	N1	SO	0.50	2.50	A1-005-02	011A	A7296203	SW6010	A7B07284
A1-005	25-Aug-97	11:20	N1	SO	0.50	2.50	A1-005-02	011A	A7296203	SW7471	A7B07135
A1-005	25-Aug-97	11:20	N1	SO	0.50	2.50	A1-005-02	011A	A7296203	SW8260	A7B07496
A1-005	25-Aug-97	11:20	N1	SO	0.50	2.50	A1-005-02	011A	A7296203	SW8270	H7B00826
A1-005	25-Aug-97	11:25	N1	SO	2.50	4.50	A1-005-03	011A	A7296214	SW6010	A7B09050
A1-005	25-Aug-97	11:25	N1	SO	2.50	4.50	A1-005-03	011A	A7296214	SW7471	A7B07899
A1-005	25-Aug-97	11:25	N1	SO	2.50	4.50	A1-005-03	011A	A7296214	SW8260	A7B07497
A1-006	18-Aug-97	13:10	N1	SO	0.00	0.50	A1-006-01	010C	A7289606	SW6010	A7B07109
A1-006	18-Aug-97	13:10	N1	SO	0.00	0.50	A1-006-01	010C	A7289606	SW7471	A7B07017
A1-006	18-Aug-97	13:10	N1	SO	0.00	0.50	A1-006-01	010C	A7289606	SW8270	H7B00777
A1-006	25-Aug-97	11:45	N1	SO	0.50	2.50	A1-006-02	011A	A7296204	SW6010	A7B07284
A1-006	25-Aug-97	11:45	N1	SO	0.50	2.50	A1-006-02	011A	A7296204	SW7471	A7B07135
A1-006	25-Aug-97	11:45	N1	SO	0.50	2.50	A1-006-02	011A	A7296204	SW8260	A7B07489
A1-006	25-Aug-97	11:45	N1	SO	0.50	2.50	A1-006-02	011A	A7296204	SW8270	H7B00826
A1-007	18-Aug-97	13:02	N1	SO	0.00	0.50	A1-007-01	010C	A7289607	SW6010	A7B07109
A1-007	18-Aug-97	13:02	N1	SO	0.00	0.50	A1-007-01	010C	A7289607	SW7471	A7B07017
A1-007	18-Aug-97	13:02	N1	SO	0.00	0.50	A1-007-01	010C	A7289607	SW8270	H7B00777
A1-007	25-Aug-97	12:00	N1	SO	0.50	2.50	A1-007-02	011A	A7296205	SW6010	A7B07284
A1-007	25-Aug-97	12:00	N1	SO	0.50	2.50	A1-007-02	011A	A7296205	SW7471	A7B07135
A1-007	25-Aug-97	12:00	N1	SO	0.50	2.50	A1-007-02	011A	A7296205	SW8260	A7B07489
A1-007	25-Aug-97	12:00	N1	SO	0.50	2.50	A1-007-02	011A	A7296205	SW8270	H7B00826

SAMPLE IDENTIFICATION CROSS REFERENCE
OFFSITE WEAPONS STORAGE AREA RFI
NAS FORT WORTH JRB (FORMERLY CARSWELL AFB)

LOCATION ID	SAMPLE DATE	SAMPLE TIME	SAMPLE TYPE	SAMPLE MATRIX	SAMPLE DEPTHS (FT) START	END	FIELD SAMPLE NO	FIELD LOT CONTROL NO	LABORATORY SAMPLE NO	ANALYTICAL METHOD	LAB LOT CONTROL NO
A1-008	18-Aug-97	13:20	N1	SO	0.00	0.50	A1-008-01	010C	A7289608	SW8010	A7B07109
A1-008	18-Aug-97	13:20	N1	SO	0.00	0.50	A1-008-01	010C	A7289608	SW7471	A7B07017
A1-008	18-Aug-97	13:20	N1	SO	0.00	0.50	A1-008-01	010C	A7289608	SW8270	H7B00777
A1-008	25-Aug-97	12:10	N1	SO	0.50	2.50	A1-008-02	011A	A7296206	SW6010	A7B07284
A1-008	25-Aug-97	12:10	N1	SO	0.50	2.50	A1-008-02	011A	A7296206	SW7471	A7B07135
A1-008	25-Aug-97	12:10	N1	SO	0.50	2.50	A1-008-02	011A	A7296206	SW8260	A7B07489
A1-008	25-Aug-97	12:10	N1	SO	0.50	2.50	A1-008-02	011A	A7296206	SW8270	H7B00826
A1-009	18-Aug-97	13:30	N1	SO	0.00	0.50	A1-009-01	010C	A7289609	SW6010	A7B07109
A1-009	18-Aug-97	13:30	N1	SO	0.00	0.50	A1-009-01	010C	A7289609	SW7471	A7B07017
A1-009	18-Aug-97	13:30	N1	SO	0.00	0.50	A1-009-01	010C	A7289609	SW8270	H7B00777
A1-009	25-Aug-97	13:20	N1	SO	0.50	2.50	A1-009-02	011A	A7296207	SW6010	A7B07284
A1-009	25-Aug-97	13:20	N1	SO	0.50	2.50	A1-009-02	011A	A7296207	SW7471	A7B07135
A1-009	25-Aug-97	13:20	N1	SO	0.50	2.50	A1-009-02	011A	A7296207	SW8260	A7B07489
A1-009	25-Aug-97	13:20	N1	SO	0.50	2.50	A1-009-02	011A	A7296207	SW8270	H7B00826
A1-009	25-Aug-97	13:40	N1	SO	2.50	4.50	A1-009-03	011A	A7296215	SW6010	A7B09050
A1-009	25-Aug-97	13:40	N1	SO	2.50	4.50	A1-009-03	011A	A7296215	SW7471	A7B07899
A1-009	25-Aug-97	13:40	N1	SO	2.50	4.50	A1-009-03	011A	A7296215	SW8260	A7B07496
A1-010	18-Aug-97	13:45	N1	SO	0.00	0.50	A1-010-01	010C	A7289610	SW6010	A7B07109
A1-010	18-Aug-97	13:45	N1	SO	0.00	0.50	A1-010-01	010C	A7289610	SW7471	A7B07017
A1-010	18-Aug-97	13:45	N1	SO	0.00	0.50	A1-010-01	010C	A7289610	SW8081	A7B06965
A1-010	18-Aug-97	13:45	N1	SO	0.00	0.50	A1-010-01	010C	A7289610	SW8270	H7B00777
A1-010	18-Aug-97	13:45	N1	SO	0.00	0.50	A1-010-01	010C	L7000201	SW8330	L7B00001
A1-010	18-Aug-97	13:45	FD1	SO	0.00	0.50	A1-010-04	010C	A7289611	SW6010	A7B07109
A1-010	18-Aug-97	13:45	FD1	SO	0.00	0.50	A1-010-04	010C	A7289611	SW7471	A7B07017
A1-010	18-Aug-97	13:45	FD1	SO	0.00	0.50	A1-010-04	010C	A7289611	SW8081	A7B06965

SAMPLE IDENTIFICATION CROSS REFERENCE
OFFSITE WEAPONS STORAGE AREA RFI
NAS FORT WORTH JRB (FORMERLY CARSWELL AFB)

LOCATION ID	SAMPLE DATE	SAMPLE TIME	SAMPLE TYPE	SAMPLE MATRIX	SAMPLE DEPTHS (FT) START	END	FIELD SAMPLE NO	FIELD LOT CONTROL NO	LABORATORY SAMPLE NO	ANALYTICAL METHOD	LAB LOT CONTROL NO
A1-010	18-Aug-97	13:45	FD1	SO	0.00	0.50	A1-010-04	010C	A7289611	SW8270	H7B00777
A1-010	18-Aug-97	13:45	FD1	SO	0.00	0.50	A1-010-04	010C	L7000202	SW8330	L7B00001
A1-010	25-Aug-97	13:44	N1	SO	0.50	2.50	A1-010-02	011A	A7296208	SW8010	A7B07284
A1-010	25-Aug-97	13:44	N1	SO	0.50	2.50	A1-010-02	011A	A7296208	SW7471	A7B07135
A1-010	25-Aug-97	13:44	N1	SO	0.50	2.50	A1-010-02	011A	A7296208	SW8081	A7B07129
A1-010	25-Aug-97	13:44	N1	SO	0.50	2.50	A1-010-02	011A	A7296208	SW8260	A7B07496
A1-010	25-Aug-97	13:44	N1	SO	0.50	2.50	A1-010-02	011A	A7296208	SW8270	H7B00826
A1-010	25-Aug-97	13:44	N1	SO	0.50	2.50	A1-010-02	011A	L7000101	SW8330	L8B00001
A1-010	25-Aug-97	13:58	FD1	SO	0.50	2.50	A1-010-05	011A	A7296217	SW6010	A7B07598
A1-010	25-Aug-97	13:58	FD1	SO	0.50	2.50	A1-010-05	011A	A7296217	SW7471	A7B07282
A1-010	25-Aug-97	13:58	FD1	SO	0.50	2.50	A1-010-05	011A	A7296217	SW8081	A7B07202
A1-010	25-Aug-97	13:58	FD1	SO	0.50	2.50	A1-010-05	011A	A7296217	SW8260	A7B07496
A1-010	25-Aug-97	13:58	FD1	SO	0.50	2.50	A1-010-05	011A	A7296217	SW8270	H7B00823
A1-010	25-Aug-97	13:58	FD1	SO	0.50	2.50	A1-010-05	011A	L7000103	SW8330	L8B00001
A1-010	25-Aug-97	13:54	N1	SO	2.50	4.50	A1-010-03	011A	A7296216	SW8010	A7B09050
A1-010	25-Aug-97	13:54	N1	SO	2.50	4.50	A1-010-03	011A	A7296216	SW7471	A7B07899
A1-010	25-Aug-97	13:54	N1	SO	2.50	4.50	A1-010-03	011A	A7296216	SW8081	A7B07129
A1-010	25-Aug-97	13:54	N1	SO	2.50	4.50	A1-010-03	011A	A7296216	SW8260	A7B07496
A1-010	25-Aug-97	13:54	N1	SO	2.50	4.50	A1-010-03	011A	L7000102	SW8330	L8B00001
A1-010	25-Aug-97	14:13	FD1	SO	2.50	4.50	A1-010-06	011A	A7296218	SW6010	A7B09050
A1-010	25-Aug-97	14:13	FD1	SO	2.50	4.50	A1-010-06	011A	A7296218	SW7471	A7B07899
A1-010	25-Aug-97	14:13	FD1	SO	2.50	4.50	A1-010-06	011A	A7296218	SW8260	A7B07496
A1-010	25-Aug-97	14:13	FD1	SO	2.50	4.50	A1-010-06	011A	L7000105	SW8330	L8B00001
A1-011	18-Aug-97	13:50	N1	SO	0.00	0.50	A1-011-01	010C	A7289612	SW6010	A7B07109
A1-011	18-Aug-97	13:50	N1	SO	0.00	0.50	A1-011-01	010C	A7289612	SW7471	A7B07017
A1-011	18-Aug-97	13:50	N1	SO	0.00	0.50	A1-011-01	010C	A7289612	SW8270	H7B00777

SAMPLE IDENTIFICATION CROSS REFERENCE
OFFSITE WEAPONS STORAGE AREA RFI
NAS FORT WORTH JRB (FORMERLY CARSWELL AFB)

LOCATION ID	SAMPLE DATE	SAMPLE TIME	SAMPLE TYPE	SAMPLE MATRIX	SAMPLE DEPTHS (FT) START	END	FIELD SAMPLE NO	FIELD LOT CONTROL NO	LABORATORY SAMPLE NO	ANALYTICAL METHOD	LAB LOT CONTROL NO
A1-011	25-Aug-97	14:19	N1	SO	0.50	2.50	A1-011-02	011A	A7296211	SW6010	A7B07284
A1-011	25-Aug-97	14:19	N1	SO	0.50	2.50	A1-011-02	011A	A7296211	SW7471	A7B07135
A1-011	25-Aug-97	14:19	N1	SO	0.50	2.50	A1-011-02	011A	A7296211	SW8260	A7B07496
A1-011	25-Aug-97	14:19	N1	SO	0.50	2.50	A1-011-02	011A	A7296211	SW8270	H7B00826
A1-012	18-Aug-97	15:03	N1	SO	0.00	0.50	A1-012-01	010A	A7289625	SW6010	A7B07109
A1-012	18-Aug-97	15:03	N1	SO	0.00	0.50	A1-012-01	010A	A7289625	SW7471	A7B07017
A1-012	18-Aug-97	15:03	N1	SO	0.00	0.50	A1-012-01	010A	A7289625	SW8270	H7B00778
A1-012	25-Aug-97	14:44	N1	SO	0.50	2.50	A1-012-02	011A	A7296212	SW6010	A7B07284
A1-012	25-Aug-97	14:44	N1	SO	0.50	2.50	A1-012-02	011A	A7296212	SW7471	A7B07282
A1-012	25-Aug-97	14:44	N1	SO	0.50	2.50	A1-012-02	011A	A7296212	SW8260	A7B07496
A1-012	25-Aug-97	14:44	N1	SO	0.50	2.50	A1-012-02	011A	A7296212	SW8270	H7B00826
A1-012	25-Aug-97	14:44	MS1	SO	0.50	2.50	A1-012-02	011A	A7296212MS	SW6010	A7B07539
A1-012	25-Aug-97	14:44	MS1	SO	0.50	2.50	A1-012-02	011A	A7296212MS	SW7471	A7B07282
A1-012	25-Aug-97	14:44	MS1	SO	0.50	2.50	A1-012-02	011A	A7296212MS	SW8260	A7B07496
A1-012	25-Aug-97	14:44	MS1	SO	0.50	2.50	A1-012-02	011A	A7296212MS	SW8270	H7B00826
A1-012	25-Aug-97	14:44	SD1	SO	0.50	2.50	A1-012-02	011A	A7296212SD	SW6010	A7B07539
A1-012	25-Aug-97	14:44	SD1	SO	0.50	2.50	A1-012-02	011A	A7296212SD	SW7471	A7B07282
A1-012	25-Aug-97	14:44	SD1	SO	0.50	2.50	A1-012-02	011A	A7296212SD	SW8260	A7B07496
A1-012	25-Aug-97	14:44	SD1	SO	0.50	2.50	A1-012-02	011A	A7296212SD	SW8270	H7B00826
A1-012	25-Aug-97	14:50	N1	SO	2.50	3.50	A1-012-03	011A	A7296219	SW6010	A7B09050
A1-012	25-Aug-97	14:50	N1	SO	2.50	3.50	A1-012-03	011A	A7296219	SW7471	A7B07899
A1-012	25-Aug-97	14:50	N1	SO	2.50	3.50	A1-012-03	011A	A7296219	SW8260	A7B07496
A1-013	18-Aug-97	15:00	N1	SO	0.00	0.50	A1-013-01	010A	A7289628	SW6010	A7B07109
A1-013	18-Aug-97	15:00	N1	SO	0.00	0.50	A1-013-01	010A	A7289628	SW7471	A7B07017
A1-013	18-Aug-97	15:00	N1	SO	0.00	0.50	A1-013-01	010A	A7289628	SW8270	H7B00778
A1-013	27-Aug-97	7:37	N1	SO	0.50	2.50	A1-013-02	011C	A7300201	SW6010	A7B07371
A1-013	27-Aug-97	7:37	N1	SO	0.50	2.50	A1-013-02	011C	A7300201	SW7471	A7B07282

498 977

SAMPLE IDENTIFICATION CROSS REFERENCE
OFFSITE WEAPONS STORAGE AREA RFI
NAS FORT WORTH JRB (FORMERLY CARSWELL AFB)

LOCATION ID	SAMPLE DATE	SAMPLE TIME	SAMPLE TYPE	SAMPLE MATRIX	SAMPLE DEPTHS (FT) START	END	FIELD SAMPLE NO	FIELD LOT CONTROL NO	LABORATORY SAMPLE NO	ANALYTICAL METHOD	LAB LOT CONTROL NO
A1-013	27-Aug-97	7:37	N1	SO	0.50	2.50	A1-013-02	011C	A7301801	SW8260	A7B07588
A1-013	27-Aug-97	7:37	N1	SO	0.50	2.50	A1-013-02	011C	A7300201	SW8270	A7B07221
A1-014	18-Aug-97	14:37	N1	SO	0.00	0.50	A1-014-01	010A	A7289627	SW6010	A7B07109
A1-014	18-Aug-97	14:37	N1	SO	0.00	0.50	A1-014-01	010A	A7289627	SW7471	A7B07017
A1-014	18-Aug-97	14:37	N1	SO	0.00	0.50	A1-014-01	010A	A7289627	SW8270	H7B00778
A1-014	27-Aug-97	7:41	N1	SO	0.50	2.00	A1-014-02	011C	A7300202	SW6010	A7B07371
A1-014	27-Aug-97	7:41	N1	SO	0.50	2.00	A1-014-02	011C	A7300202	SW7471	A7B07282
A1-014	27-Aug-97	7:41	N1	SO	0.50	2.00	A1-014-02	011C	A7301802	SW8260	A7B07588
A1-014	27-Aug-97	7:41	N1	SO	0.50	2.00	A1-014-02	011C	A7300202	SW8270	A7B07221
A1-015	18-Aug-97	14:45	N1	SO	0.00	0.50	A1-015-01	010A	A7289628	SW6010	A7B07109
A1-015	18-Aug-97	14:45	N1	SO	0.00	0.50	A1-015-01	010A	A7289628	SW7471	A7B07017
A1-015	18-Aug-97	14:45	N1	SO	0.00	0.50	A1-015-01	010A	A7289628	SW8270	H7B00778
A1-015	18-Aug-97	14:45	FD1	SO	0.00	0.50	A1-015-04	010A	A7289629	SW6010	A7B07109
A1-015	18-Aug-97	14:45	FD1	SO	0.00	0.50	A1-015-04	010A	A7289629	SW7471	A7B07017
A1-015	18-Aug-97	14:45	FD1	SO	0.00	0.50	A1-015-04	010A	A7289629	SW8270	H7B00779
A1-015	27-Aug-97	7:48	N1	SO	0.50	2.00	A1-015-02	011C	A7300203	SW6010	A7B07371
A1-015	27-Aug-97	7:48	N1	SO	0.50	2.00	A1-015-02	011C	A7300203	SW7471	A7B07282
A1-015	27-Aug-97	7:48	N1	SO	0.50	2.00	A1-015-02	011C	A7301803	SW8260	A7B07588
A1-015	27-Aug-97	7:48	N1	SO	0.50	2.00	A1-015-02	011C	A7300203	SW8270	A7B07221
A1-016	18-Aug-97	14:10	N1	SO	0.00	0.50	A1-016-01	010A	A7289630	SW6010	A7B07109
A1-016	18-Aug-97	14:10	N1	SO	0.00	0.50	A1-016-01	010A	A7289630	SW7471	A7B07017
A1-016	18-Aug-97	14:10	N1	SO	0.00	0.50	A1-016-01	010A	A7289630	SW8270	H7B00779
A1-016	27-Aug-97	7:57	N1	SO	0.50	2.50	A1-016-02	011C	A7300204	SW6010	A7B07371
A1-016	27-Aug-97	7:57	N1	SO	0.50	2.50	A1-016-02	011C	A7300204	SW7471	A7B07282
A1-016	27-Aug-97	7:57	N1	SO	0.50	2.50	A1-016-02	011C	A7301804	SW8260	A7B07588

SAMPLE IDENTIFICATION CROSS REFERENCE
OFFSITE WEAPONS STORAGE AREA RFI
NAS FORT WORTH JRB (FORMERLY CARSWELL AFB)

LOCATION ID	SAMPLE DATE	SAMPLE TIME	SAMPLE TYPE	SAMPLE MATRIX	SAMPLE DEPTHS (FT) START	SAMPLE DEPTHS (FT) END	FIELD SAMPLE NO	FIELD LOT CONTROL NO	LABORATORY SAMPLE NO	ANALYTICAL METHOD	LAB LOT CONTROL NO
A1-016	27-Aug-97	7:57	N1	SO	0.50	2.50	A1-016-02	011C	A7300204	SW8270	A7B07221
A1-016	27-Aug-97	8:05	N1	SO	2.50	4.00	A1-016-03	011C	A7300205	SW6010	A7B07371
A1-016	27-Aug-97	8:05	N1	SO	2.50	4.00	A1-016-03	011C	A7300205	SW7471	A7B07282
A1-016	27-Aug-97	8:05	N1	SO	2.50	4.00	A1-016-03	011C	A7301805	SW8260	A7B07588
A1-016	27-Aug-97	8:05	N1	SO	2.50	4.00	A1-016-03	011C	A7300205	SW8270	A7B07221
A1-017	18-Aug-97	14:08	N1	SO	0.00	0.50	A1-017-01	010A	A7289631	SW6010	A7B07109
A1-017	18-Aug-97	14:08	N1	SO	0.00	0.50	A1-017-01	010A	A7289631	SW7471	A7B07017
A1-017	18-Aug-97	14:08	N1	SO	0.00	0.50	A1-017-01	010A	A7289631	SW8270	H7B00779
A1-017	27-Aug-97	8:11	N1	SO	0.50	2.50	A1-017-02	011C	A7300206	SW6010	A7B07371
A1-017	27-Aug-97	8:11	N1	SO	0.50	2.50	A1-017-02	011C	A7300206	SW7471	A7B07282
A1-017	27-Aug-97	8:11	N1	SO	0.50	2.50	A1-017-02	011C	A7301806	SW8260	A7B07588
A1-017	27-Aug-97	8:11	N1	SO	0.50	2.50	A1-017-02	011C	A7300206	SW8270	A7B07221
A1-017	27-Aug-97	8:37	N1	SO	4.50	6.50	A1-017-03	011C	A7300207	SW6010	A7B09050
A1-017	27-Aug-97	8:37	N1	SO	4.50	6.50	A1-017-03	011C	A7300207	SW7471	A7B07899
A1-017	27-Aug-97	8:37	N1	SO	4.50	6.50	A1-017-03	011C	A7301807	SW8260	A7B07589
A1-018	18-Aug-97	14:00	N1	SO	0.00	0.50	A1-018-01	010A	A7289632	SW6010	A7B07109
A1-018	18-Aug-97	14:00	N1	SO	0.00	0.50	A1-018-01	010A	A7289632	SW7471	A7B07017
A1-018	18-Aug-97	14:00	N1	SO	0.00	0.50	A1-018-01	010A	A7289632	SW8270	H7B00779
A1-018	27-Aug-97	8:49	N1	SO	0.50	2.00	A1-018-02	011C	A7300208	SW6010	A7B07371
A1-018	27-Aug-97	8:49	N1	SO	0.50	2.00	A1-018-02	011C	A7300208	SW7471	A7B07282
A1-018	27-Aug-97	8:49	N1	SO	0.50	2.00	A1-018-02	011C	A7301808	SW8260	A7B07589
A1-018	27-Aug-97	8:49	N1	SO	0.50	2.00	A1-018-02	011C	A7300208	SW8270	A7B07221
A1-018	27-Aug-97	9:08	N1	SO	2.50	4.50	A1-018-03	011C	A7300209	SW6010	A7B09050
A1-018	27-Aug-97	9:08	N1	SO	2.50	4.50	A1-018-03	011C	A7300209	SW7471	A7B07899
A1-018	27-Aug-97	9:08	N1	SO	2.50	4.50	A1-018-03	011C	A7301809	SW8260	A7B07589

498 979

SAMPLE IDENTIFICATION CROSS REFERENCE
OFFSITE WEAPONS STORAGE AREA RFI
NAS FORT WORTH JRB (FORMERLY CARSWELL AFB)

LOCATION ID	SAMPLE DATE	SAMPLE TIME	SAMPLE TYPE	SAMPLE MATRIX	SAMPLE DEPTHS (FT) START	END	FIELD SAMPLE NO	FIELD LOT CONTROL NO	LABORATORY SAMPLE NO	ANALYTICAL METHOD	LAB LOT CONTROL NO
A1-018	27-Aug-97	9:08	N1	SO	2.50	4.50	A1-018-03	011C	A7300209	SW8270	H7B00921
A1-019	18-Aug-97	15:02	N1	SO	0.00	0.50	A1-019-01	010A	A7289633	SW6010	A7B07109
A1-019	18-Aug-97	15:02	N1	SO	0.00	0.50	A1-019-01	010A	A7289633	SW7471	A7B07017
A1-019	18-Aug-97	15:02	N1	SO	0.00	0.50	A1-019-01	010A	A7289633	SW8270	H7B00779
A1-019	18-Aug-97	15:02	MS1	SO	0.00	0.50	A1-019-01	010A	A7289633MS	SW6010	A7B07109
A1-019	18-Aug-97	15:02	MS1	SO	0.00	0.50	A1-019-01	010A	A7289633MS	SW7471	A7B07017
A1-019	18-Aug-97	15:02	MS1	SO	0.00	0.50	A1-019-01	010A	A7289633MS	SW8270	H7B00779
A1-019	18-Aug-97	15:02	SD1	SO	0.00	0.50	A1-019-01	010A	A7289633SD	SW6010	A7B07109
A1-019	18-Aug-97	15:02	SD1	SO	0.00	0.50	A1-019-01	010A	A7289633SD	SW7471	A7B07017
A1-019	18-Aug-97	15:02	SD1	SO	0.00	0.50	A1-019-01	010A	A7289633SD	SW8270	H7B00779
A1-019	27-Aug-97	9:15	N1	SO	0.50	1.50	A1-019-02	011C	A7300210	SW6010	A7B07371
A1-019	27-Aug-97	9:15	N1	SO	0.50	1.50	A1-019-02	011C	A7300210	SW7471	A7B07282
A1-019	27-Aug-97	9:15	N1	SO	0.50	1.50	A1-019-02	011C	A7301810	SW8260	A7B07589
A1-019	27-Aug-97	9:15	N1	SO	0.50	1.50	A1-019-02	011C	A7300210	SW8270	A7B07221
A1-020	18-Aug-97	15:30	N1	SO	0.00	0.50	A1-020-01	010A	A7289634	SW6010	A7B07109
A1-020	18-Aug-97	15:30	N1	SO	0.00	0.50	A1-020-01	010A	A7289634	SW7471	A7B07017
A1-020	18-Aug-97	15:30	N1	SO	0.00	0.50	A1-020-01	010A	A7289634	SW8081	A7B06985
A1-020	18-Aug-97	15:30	N1	SO	0.00	0.50	A1-020-01	010A	A7289634	SW8270	H7B00779
A1-020	18-Aug-97	15:30	N1	SO	0.00	0.50	A1-020-01	010A	L7000203	SW8330	L7B00001
A1-020	27-Aug-97	9:21	N1	SO	0.50	1.50	A1-020-02	011C	A7300211	SW6010	A7B07371
A1-020	27-Aug-97	9:21	N1	SO	0.50	1.50	A1-020-02	011C	A7300211	SW7471	A7B07282
A1-020	27-Aug-97	9:21	N1	SO	0.50	1.50	A1-020-02	011C	A7301811	SW8260	A7B07589
A1-020	27-Aug-97	9:21	N1	SO	0.50	1.50	A1-020-02	011C	A7300211	SW8270	A7B07221
A1-021	19-Aug-97	7:23	N1	SO	0.00	0.50	A1-021-01	010D	A7289613	SW6010	A7B07109
A1-021	19-Aug-97	7:23	N1	SO	0.00	0.50	A1-021-01	010D	A7289613	SW7471	A7B07017
A1-021	19-Aug-97	7:23	N1	SO	0.00	0.50	A1-021-01	010D	A7289613	SW8270	H7B00777

SAMPLE IDENTIFICATION CROSS REFERENCE
OFFSITE WEAPONS STORAGE AREA RFI
NAS FORT WORTH JRB (FORMERLY CARSWELL AFB)

LOCATION ID	SAMPLE DATE	SAMPLE TIME	SAMPLE TYPE	SAMPLE MATRIX	SAMPLE DEPTHS (FT) START	END	FIELD SAMPLE NO	FIELD LOT CONTROL NO	LABORATORY SAMPLE NO	ANALYTICAL METHOD	LAB LOT CONTROL NO
A1-021	27-Aug-97	9:36	N1	SO	0.50	2.50	A1-021-02	011C	A7300212	SW6010	A7B07371
A1-021	27-Aug-97	9:36	N1	SO	0.50	2.50	A1-021-02	011C	A7300212	SW7471	A7B07282
A1-021	27-Aug-97	9:36	N1	SO	0.50	2.50	A1-021-02	011C	A7300212	SW8081	A7B07264
A1-021	27-Aug-97	9:36	N1	SO	0.50	2.50	A1-021-02	011C	A7301812	SW8260	A7B07589
A1-021	27-Aug-97	9:36	N1	SO	0.50	2.50	A1-021-02	011C	A7300212	SW8270	A7B07221
A1-021	27-Aug-97	9:45	FD1	SO	0.50	2.50	A1-021-05	011C	A7300213	SW6010	A7B07371
A1-021	27-Aug-97	9:45	FD1	SO	0.50	2.50	A1-021-05	011C	A7300213	SW7471	A7B07282
A1-021	27-Aug-97	9:45	FD1	SO	0.50	2.50	A1-021-05	011C	A7300213	SW8081	A7B07264
A1-021	27-Aug-97	9:45	FD1	SO	0.50	2.50	A1-021-05	011C	A7301813	SW8260	A7B07589
A1-021	27-Aug-97	9:45	FD1	SO	0.50	2.50	A1-021-05	011C	A7300213	SW8270	A7B07221
A1-022	19-Aug-97	7:39	N1	SO	0.00	0.50	A1-022-01	010D	A7289614	SW6010	A7B07109
A1-022	19-Aug-97	7:39	N1	SO	0.00	0.50	A1-022-01	010D	A7289614	SW7471	A7B07017
A1-022	19-Aug-97	7:39	N1	SO	0.00	0.50	A1-022-01	010D	A7289614	SW8270	H7B00777
A1-022	27-Aug-97	9:51	N1	SO	0.50	2.50	A1-022-02	011C	A7300214	SW6010	A7B07371
A1-022	27-Aug-97	9:51	N1	SO	0.50	2.50	A1-022-02	011C	A7300214	SW7471	A7B07282
A1-022	27-Aug-97	9:51	N1	SO	0.50	2.50	A1-022-02	011C	A7301814	SW8260	A7B07589
A1-022	27-Aug-97	9:51	N1	SO	0.50	2.50	A1-022-02	011C	A7300214	SW8270	A7B07221
A1-022	27-Aug-97	10:11	N1	SO	2.50	4.50	A1-022-03	011C	A7301101	SW6010	A7B08050
A1-022	27-Aug-97	10:11	N1	SO	2.50	4.50	A1-022-03	011C	A7301101	SW7471	A7B07899
A1-022	27-Aug-97	10:11	N1	SO	2.50	4.50	A1-022-03	011C	A7301816	SW8260	A7B07589
A1-023	19-Aug-97	7:34	N1	SO	0.00	0.50	A1-023-01	010D	A7289615	SW6010	A7B07109
A1-023	19-Aug-97	7:34	N1	SO	0.00	0.50	A1-023-01	010D	A7289615	SW7471	A7B07017
A1-023	19-Aug-97	7:34	N1	SO	0.00	0.50	A1-023-01	010D	A7289615	SW8270	H7B00779
A1-023	19-Aug-97	7:34	MS1	SO	0.00	0.50	A1-023-01	010D	A7289615MS	SW6010	A7B07109
A1-023	19-Aug-97	7:34	MS1	SO	0.00	0.50	A1-023-01	010D	A7289615MS	SW7471	A7B07017
A1-023	19-Aug-97	7:34	MS1	SO	0.00	0.50	A1-023-01	010D	A7289615MS	SW8270	H7B00779
A1-023	19-Aug-97	7:34	SD1	SO	0.00	0.50	A1-023-01	010D	A7289615SD	SW6010	A7B07109

498 981

SAMPLE IDENTIFICATION CROSS REFERENCE
OFFSITE WEAPONS STORAGE AREA RFI
NAS FORT WORTH JRB (FORMERLY CARSWELL AFB)

LOCATION ID	SAMPLE DATE	SAMPLE TIME	SAMPLE TYPE	SAMPLE MATRIX	SAMPLE DEPTHS (FT) START	END	FIELD SAMPLE NO	FIELD LOT CONTROL NO	LABORATORY SAMPLE NO	ANALYTICAL METHOD	LAB LOT CONTROL NO
A1-023	19-Aug-97	7:34	SD1	SO	0.00	0.50	A1-023-01	010D	A7289615SD	SW7471	A7B07017
A1-023	19-Aug-97	7:34	SD1	SO	0.00	0.50	A1-023-01	010D	A7289615SD	SW8270	H7B00779
A1-023	27-Aug-97	10:25	N1	SO	0.50	2.50	A1-023-02	011C	A7301102	SW6010	A7B07284
A1-023	27-Aug-97	10:25	N1	SO	0.50	2.50	A1-023-02	011C	A7301102	SW7471	A7B07375
A1-023	27-Aug-97	10:25	N1	SO	0.50	2.50	A1-023-02	011C	A7301817	SW8260	A7B07589
A1-023	27-Aug-97	10:25	N1	SO	0.50	2.50	A1-023-02	011C	A7301102	SW8270	A7B07240
A1-023	27-Aug-97	10:52	N1	SO	4.50	6.50	A1-023-03	011C	A7301103	SW6010	A7B09050
A1-023	27-Aug-97	10:52	N1	SO	4.50	6.50	A1-023-03	011C	A7301103	SW7471	A7B07899
A1-023	27-Aug-97	10:52	N1	SO	4.50	6.50	A1-023-03	011C	A7301818	SW8260	A7B07589
A1-024	19-Aug-97	7:47	N1	SO	0.00	0.50	A1-024-01	010D	A7289616	SW6010	A7B07109
A1-024	19-Aug-97	7:47	N1	SO	0.00	0.50	A1-024-01	010D	A7289616	SW7471	A7B07017
A1-024	19-Aug-97	7:47	N1	SO	0.00	0.50	A1-024-01	010D	A7289616	SW8270	H7B00777
A1-024	27-Aug-97	11:05	N1	SO	0.50	2.00	A1-024-02	011C	A7301104	SW6010	A7B07284
A1-024	27-Aug-97	11:05	N1	SO	0.50	2.00	A1-024-02	011C	A7301104	SW7471	A7B07375
A1-024	27-Aug-97	11:05	N1	SO	0.50	2.00	A1-024-02	011C	A7301819	SW8260	A7B07589
A1-024	27-Aug-97	11:05	N1	SO	0.50	2.00	A1-024-02	011C	A7301104	SW8270	A7B07240
A1-025	19-Aug-97	7:55	N1	SO	0.00	0.50	A1-025-01	010D	A7289617	SW6010	A7B07109
A1-025	19-Aug-97	7:55	N1	SO	0.00	0.50	A1-025-01	010D	A7289617	SW7471	A7B07017
A1-025	19-Aug-97	7:55	N1	SO	0.00	0.50	A1-025-01	010D	A7289617	SW8270	H7B00777
A1-025	19-Aug-97	7:55	FD1	SO	0.00	0.50	A1-025-04	010D	A7289618	SW6010	A7B07109
A1-025	19-Aug-97	7:55	FD1	SO	0.00	0.50	A1-025-04	010D	A7289618	SW7471	A7B07017
A1-025	19-Aug-97	7:55	FD1	SO	0.00	0.50	A1-025-04	010D	A7289618	SW8270	H7B00777
A1-025	27-Aug-97	11:15	N1	SO	0.50	2.50	A1-025-02	011C	A7301105	SW6010	A7B07284
A1-025	27-Aug-97	11:15	N1	SO	0.50	2.50	A1-025-02	011C	A7301105	SW7471	A7B07375
A1-025	27-Aug-97	11:15	N1	SO	0.50	2.50	A1-025-02	011C	A7301820	SW8260	A7B07589

SAMPLE IDENTIFICATION CROSS REFERENCE
OFFSITE WEAPONS STORAGE AREA RFI
NAS FORT WORTH JRB (FORMERLY CARSWELL AFB)

LOCATION ID	SAMPLE DATE	SAMPLE TIME	SAMPLE TYPE	SAMPLE MATRIX	SAMPLE DEPTHS (FT) START	END	FIELD SAMPLE NO	FIELD LOT CONTROL NO	LABORATORY SAMPLE NO	ANALYTICAL METHOD	LAB LOT CONTROL NO
A1-025	27-Aug-97	11:15	N1	SO	0.50	2.50	A1-025-02	011C	A7301105	SW8270	A7B07240
A1-025	27-Aug-97	11:25	FD1	SO	0.50	2.50	A1-025-05	011C	A7301108	SW6010	A7B07284
A1-025	27-Aug-97	11:25	FD1	SO	0.50	2.50	A1-025-05	011C	A7301106	SW7471	A7B07375
A1-025	27-Aug-97	11:25	FD1	SO	0.50	2.50	A1-025-05	011C	A7301821	SW8260	A7B07590
A1-025	27-Aug-97	11:25	FD1	SO	0.50	2.50	A1-025-05	011C	A7301106	SW8270	A7B07240
A1-026	19-Aug-97	8:05	N1	SO	0.00	0.50	A1-026-01	010D	A7289619	SW6010	A7B07109
A1-026	19-Aug-97	8:05	N1	SO	0.00	0.50	A1-026-01	010D	A7289619	SW7471	A7B07017
A1-026	19-Aug-97	8:05	N1	SO	0.00	0.50	A1-026-01	010D	A7289619	SW8270	H7B00778
A1-026	27-Aug-97	11:35	N1	SO	0.50	2.50	A1-026-02	011C	A7301107	SW6010	A7B07284
A1-026	27-Aug-97	11:35	N1	SO	0.50	2.50	A1-026-02	011C	A7301107	SW7471	A7B07375
A1-026	27-Aug-97	11:35	N1	SO	0.50	2.50	A1-026-02	011C	A7301822	SW8260	A7B07590
A1-026	27-Aug-97	11:35	N1	SO	0.50	2.50	A1-026-02	011C	A7301107	SW8270	A7B07240
A1-027	19-Aug-97	8:15	N1	SO	0.00	0.50	A1-027-01	010D	A7289620	SW6010	A7B07109
A1-027	19-Aug-97	8:15	N1	SO	0.00	0.50	A1-027-01	010D	A7289620	SW7471	A7B07017
A1-027	19-Aug-97	8:15	N1	SO	0.00	0.50	A1-027-01	010D	A7289620	SW8270	H7B00778
A1-027	27-Aug-97	11:45	N1	SO	0.50	2.50	A1-027-02	011C	A7301108	SW6010	A7B07284
A1-027	27-Aug-97	11:45	N1	SO	0.50	2.50	A1-027-02	011C	A7301108	SW7471	A7B07375
A1-027	27-Aug-97	11:45	N1	SO	0.50	2.50	A1-027-02	011C	A7301823	SW8260	A7B07590
A1-027	27-Aug-97	11:45	N1	SO	0.50	2.50	A1-027-02	011C	A7301108	SW8270	A7B07240
A1-028	19-Aug-97	7:30	N1	SO	0.00	0.50	A1-028-01	010D	A7289621	SW6010	A7B07109
A1-028	19-Aug-97	7:30	N1	SO	0.00	0.50	A1-028-01	010D	A7289621	SW7471	A7B07017
A1-028	19-Aug-97	7:30	N1	SO	0.00	0.50	A1-028-01	010D	A7289621	SW8270	H7B00778
A1-028	27-Aug-97	11:53	N1	SO	0.50	2.50	A1-028-02	011C	A7301109	SW6010	A7B07284
A1-028	27-Aug-97	11:53	N1	SO	0.50	2.50	A1-028-02	011C	A7301109	SW7471	A7B07375
A1-028	27-Aug-97	11:53	N1	SO	0.50	2.50	A1-028-02	011C	A7301824	SW8260	A7B07590

SAMPLE IDENTIFICATION CROSS REFERENCE
OFFSITE WEAPONS STORAGE AREA RFI
NAS FORT WORTH JRB (FORMERLY CARSWELL AFB)

LOCATION ID	SAMPLE DATE	SAMPLE TIME	SAMPLE TYPE	SAMPLE MATRIX	SAMPLE DEPTHS (FT) START	END	FIELD SAMPLE NO	FIELD LOT CONTROL NO	LABORATORY SAMPLE NO	ANALYTICAL METHOD	LAB LOT CONTROL NO
A1-028	27-Aug-97	11:53	N1	SO	0.50	2.50	A1-028-02	011C	A7301109	SW8270	A7B07240
A1-028	27-Aug-97	12:02	N1	SO	2.50	4.50	A1-028-03	011C	A7301110	SW6010	A7B09050
A1-028	27-Aug-97	12:02	N1	SO	2.50	4.50	A1-028-03	011C	A7301110	SW7471	A7B07899
A1-028	27-Aug-97	12:02	N1	SO	2.50	4.50	A1-028-03	011C	A7301825	SW8260	A7B07590
A1-028	27-Aug-97	12:02	N1	SO	2.50	4.50	A1-028-03	011C	A7301110	SW8270	H7B00924
A1-029	19-Aug-97	7:41	N1	SO	0.00	0.50	A1-029-01	010D	A7289622	SW6010	A7B07109
A1-029	19-Aug-97	7:41	N1	SO	0.00	0.50	A1-029-01	010D	A7289622	SW7471	A7B07017
A1-029	19-Aug-97	7:41	N1	SO	0.00	0.50	A1-029-01	010D	A7289622	SW8270	H7B00778
A1-029	27-Aug-97	13:25	N1	SO	0.50	2.00	A1-029-02	011C	A7300215	SW6010	A7B07371
A1-029	27-Aug-97	13:25	N1	SO	0.50	2.00	A1-029-02	011C	A7300215	SW7471	A7B07282
A1-029	27-Aug-97	13:25	N1	SO	0.50	2.00	A1-029-02	011C	A7301827	SW8260	A7B07590
A1-029	27-Aug-97	13:25	N1	SO	0.50	2.00	A1-029-02	011C	A7300215	SW8270	A7B07221
A1-030	19-Aug-97	8:20	N1	SO	0.00	0.50	A1-030-01	010D	A7289623	SW6010	A7B07109
A1-030	19-Aug-97	8:20	N1	SO	0.00	0.50	A1-030-01	010D	A7289623	SW7471	A7B07017
A1-030	19-Aug-97	8:20	N1	SO	0.00	0.50	A1-030-01	010D	A7289623	SW8081	A7B06965
A1-030	19-Aug-97	8:20	N1	SO	0.00	0.50	A1-030-01	010D	A7289623	SW8270	H7B00778
A1-030	19-Aug-97	8:20	N1	SO	0.00	0.50	A1-030-01	010D	L7000206	SW8330	L7B00001
A1-030	27-Aug-97	13:36	N1	SO	0.50	2.50	A1-030-02	011C	A7300216	SW6010	A7B07371
A1-030	27-Aug-97	13:36	N1	SO	0.50	2.50	A1-030-02	011C	A7300216	SW7471	A7B07282
A1-030	27-Aug-97	13:36	N1	SO	0.50	2.50	A1-030-02	011C	A7301828	SW8260	A7B07590
A1-030	27-Aug-97	13:36	N1	SO	0.50	2.50	A1-030-02	011C	A7300216	SW8270	A7B07221
A1-031	19-Aug-97	7:47	N1	SO	0.00	0.50	A1-031-01	010D	A7289624	SW6010	A7B07109
A1-031	19-Aug-97	7:47	N1	SO	0.00	0.50	A1-031-01	010D	A7289624	SW7471	A7B07017
A1-031	19-Aug-97	7:47	N1	SO	0.00	0.50	A1-031-01	010D	A7289624	SW8270	H7B00778
A1-031	27-Aug-97	13:46	N1	SO	0.50	2.50	A1-031-02	011C	A7300217	SW6010	A7B07371

SAMPLE IDENTIFICATION CROSS REFERENCE
OFFSITE WEAPONS STORAGE AREA RFI
NAS FORT WORTH JRB (FORMERLY CARSWELL AFB)

LOCATION ID	SAMPLE DATE	SAMPLE TIME	SAMPLE TYPE	SAMPLE MATRIX	SAMPLE DEPTHS (FT) START	END	FIELD SAMPLE NO	FIELD LOT CONTROL NO	LABORATORY SAMPLE NO	ANALYTICAL METHOD	LAB LOT CONTROL NO
A1-031	27-Aug-97	13:46	N1	SO	0.50	2.50	A1-031-02	011C	A7300217	SW7471	A7B07282
A1-031	27-Aug-97	13:46	N1	SO	0.50	2.50	A1-031-02	011C	A7301829	SW8260	A7B07590
A1-031	27-Aug-97	13:46	N1	SO	0.50	2.50	A1-031-02	011C	A7300217	SW8270	A7B07221
A1-032	19-Aug-97	7:50	N1	SO	0.00	0.50	A1-032-01	010D	A7289645	SW6010	A7B07109
A1-032	19-Aug-97	7:50	N1	SO	0.00	0.50	A1-032-01	010D	A7289645	SW7471	A7B07017
A1-032	19-Aug-97	7:50	N1	SO	0.00	0.50	A1-032-01	010D	A7289645	SW8270	H7B00779
A1-032	27-Aug-97	13:54	N1	SO	0.50	2.00	A1-032-02	011C	A7300218	SW6010	A7B07371
A1-032	27-Aug-97	13:54	N1	SO	0.50	2.00	A1-032-02	011C	A7300218	SW7471	A7B07282
A1-032	27-Aug-97	13:54	N1	SO	0.50	2.00	A1-032-02	011C	A7301830	SW8260	A7B07590
A1-032	27-Aug-97	13:54	N1	SO	0.50	2.00	A1-032-02	011C	A7300218	SW8270	A7B07221
A1-033	19-Aug-97	7:55	N1	SO	0.00	0.50	A1-033-01	010D	A7289646	SW6010	A7B07109
A1-033	19-Aug-97	7:55	N1	SO	0.00	0.50	A1-033-01	010D	A7289646	SW7471	A7B07017
A1-033	19-Aug-97	7:55	N1	SO	0.00	0.50	A1-033-01	010D	A7289646	SW8270	H7B00779
A1-033	27-Aug-97	13:59	N1	SO	0.50	1.50	A1-033-02	011C	A7300219	SW6010	A7B07371
A1-033	27-Aug-97	13:59	N1	SO	0.50	1.50	A1-033-02	011C	A7300219	SW7471	A7B07282
A1-033	27-Aug-97	13:59	N1	SO	0.50	1.50	A1-033-02	011C	A7301831	SW8260	A7B07590
A1-033	27-Aug-97	13:59	N1	SO	0.50	1.50	A1-033-02	011C	A7300219	SW8270	A7B07221
A1-034	19-Aug-97	8:00	N1	SO	0.00	0.50	A1-034-01	010D	A7289647	SW6010	A7B07109
A1-034	19-Aug-97	8:00	N1	SO	0.00	0.50	A1-034-01	010D	A7289647	SW7471	A7B07017
A1-034	19-Aug-97	8:00	N1	SO	0.00	0.50	A1-034-01	010D	A7289647	SW8270	H7B00779
A1-034	27-Aug-97	14:08	N1	SO	0.50	2.50	A1-034-02	011C	A7300220	SW6010	A7B07371
A1-034	27-Aug-97	14:08	N1	SO	0.50	2.50	A1-034-02	011C	A7300220	SW7471	A7B07282
A1-034	27-Aug-97	14:08	N1	SO	0.50	2.50	A1-034-02	011C	A7301832	SW8260	A7B07590
A1-034	27-Aug-97	14:08	N1	SO	0.50	2.50	A1-034-02	011C	A7300220	SW8270	A7B07221
A1-100	20-Oct-98	8:05	N1	SO	0.00	0.50	A1-100-01	010A	A8465201	SW8270	A8B08482

498 985

SAMPLE IDENTIFICATION CROSS REFERENCE
OFFSITE WEAPONS STORAGE AREA RFI
NAS FORT WORTH JRB (FORMERLY CARSWELL AFB)

LOCATION ID	SAMPLE DATE	SAMPLE TIME	SAMPLE TYPE	SAMPLE MATRIX	SAMPLE DEPTHS (FT) START	END	FIELD SAMPLE NO	FIELD LOT CONTROL NO	LABORATORY SAMPLE NO	ANALYTICAL METHOD	LAB LOT CONTROL NO
A1-101	20-Oct-98	8:15	N1	SO	0.00	0.50	A1-101-01	010A	A8465202	SW8270	A8B08482
A1-102	20-Oct-98	8:10	N1	SO	0.00	0.50	A1-102-01	010A	A8465203	SW8270	A8B08482
A1-103	20-Oct-98	8:16	N1	SO	0.00	0.50	A1-103-01	010A	A8465204	SW8270	A8B08482
A1-104	20-Oct-98	8:21	N1	SO	0.00	0.50	A1-104-01	010A	A8465205	SW8270	A8B08482
A1-110	20-Oct-98	8:50	N1	SO	0.00	0.50	A1-110-01	010A	A8465206	SW6010	A8B08470
A1-110	20-Oct-98	8:50	MS1	SO	0.00	0.50	A1-110-01	010A	A8465206MS	SW6010	A8B08470
A1-110	20-Oct-98	8:50	SD1	SO	0.00	0.50	A1-110-01	010A	A8465206SD	SW6010	A8B08470
A1-111	20-Oct-98	8:51	N1	SO	0.00	0.50	A1-111-01	010A	A8465207	SW6010	A8B08470
A1-112	20-Oct-98	8:56	N1	SO	0.00	0.50	A1-112-01	010A	A8465208	SW6010	A8B08470
A1-113	20-Oct-98	9:00	N1	SO	0.00	0.50	A1-113-01	010A	A8465209	SW6010	A8B08470
A1-114	20-Oct-98	9:03	N1	SO	0.00	0.50	A1-114-01	010A	A8465210	SW6010	A8B08470
A1-114	20-Oct-98	9:03	FD1	SO	0.00	0.50	A1-114-04	010B	A8465224	SW6010	A8B08470
A2-001	19-Aug-97	9:30	N1	SO	0.00	0.50	A2-001-01	010D	A7289636	SW6010	A7B07109
A2-001	19-Aug-97	9:30	N1	SO	0.00	0.50	A2-001-01	010D	A7289636	SW7471	A7B07017
A2-001	19-Aug-97	9:30	N1	SO	0.00	0.50	A2-001-01	010D	A7289636	SW8270	H7B00779
A2-001	27-Aug-97	14:20	N1	SO	0.50	1.20	A2-001-02	011C	A7300221	SW6010	A7B07371
A2-001	27-Aug-97	14:20	N1	SO	0.50	1.20	A2-001-02	011C	A7300221	SW7471	A7B07282
A2-001	27-Aug-97	14:20	N1	SO	0.50	1.20	A2-001-02	011C	A7301833	SW8260	A7B07590
A2-001	27-Aug-97	14:20	N1	SO	0.50	1.20	A2-001-02	011C	A7301833RI	SW8260	A7B07591
A2-001	27-Aug-97	14:20	N1	SO	0.50	1.20	A2-001-02	011C	A7300221	SW8270	A7B07222

SAMPLE IDENTIFICATION CROSS REFERENCE
OFFSITE WEAPONS STORAGE AREA RFI
NAS FORT WORTH JRB (FORMERLY CARSWELL AFB)

LOCATION ID	SAMPLE DATE	SAMPLE TIME	SAMPLE TYPE	SAMPLE MATRIX	SAMPLE DEPTHS (FT) START	SAMPLE DEPTHS (FT) END	FIELD SAMPLE NO	FIELD LOT CONTROL NO	LABORATORY SAMPLE NO	ANALYTICAL METHOD	LAB LOT CONTROL NO
A2-002	19-Aug-97	9:33	N1	SO	0.00	0.50	A2-002-01	010D	A7289637	SW6010	A7B07109
A2-002	19-Aug-97	9:33	N1	SO	0.00	0.50	A2-002-01	010D	A7289637	SW7471	A7B07017
A2-002	19-Aug-97	9:33	N1	SO	0.00	0.50	A2-002-01	010D	A7289637	SW8270	H7B00779
A2-002	28-Aug-97	8:22	N1	SO	0.50	1.00	A2-002-02	010B	A7305201	SW6010	A7B07598
A2-002	28-Aug-97	8:22	N1	SO	0.50	1.00	A2-002-02	010B	A7305201	SW7471	A7B07501
A2-002	27-Aug-97	14:26	N1	SO	0.50	1.00	A2-002-02	011C	A7301834	SW8260	A7B07590
A2-002	27-Aug-97	14:26	N1	SO	0.50	1.00	A2-002-02	011C	A7301834RI	SW8260	A7B07591
A2-002	28-Aug-97	8:22	N1	SO	0.50	1.00	A2-002-02	010B	A7305201	SW8270	A7B07330
A2-003	19-Aug-97	9:40	N1	SO	0.00	0.50	A2-003-01	010D	A7289638	SW6010	A7B07109
A2-003	19-Aug-97	9:40	N1	SO	0.00	0.50	A2-003-01	010D	A7289638	SW7471	A7B07017
A2-003	19-Aug-97	9:40	N1	SO	0.00	0.50	A2-003-01	010D	A7289638	SW8270	H7B00779
A2-003	19-Aug-97	9:40	FD1	SO	0.00	0.50	A2-003-04	010D	A7289644	SW6010	A7B07109
A2-003	19-Aug-97	9:40	FD1	SO	0.00	0.50	A2-003-04	010D	A7289644	SW7471	A7B07017
A2-003	19-Aug-97	9:40	FD1	SO	0.00	0.50	A2-003-04	010D	A7289644	SW8270	H7B00779
A2-003	27-Aug-97	14:39	N1	SO	0.50	1.50	A2-003-02	011C	A7300222	SW6010	A7B07371
A2-003	27-Aug-97	14:39	N1	SO	0.50	1.50	A2-003-02	011C	A7300222	SW7471	A7B07282
A2-003	27-Aug-97	14:39	N1	SO	0.50	1.50	A2-003-02	011C	A7301835	SW8260	A7B07591
A2-003	27-Aug-97	14:39	N1	SO	0.50	1.50	A2-003-02	011C	A7300222	SW8270	A7B07222
A2-004	19-Aug-97	9:45	N1	SO	0.00	0.50	A2-004-01	010D	A7289639	SW6010	A7B07109
A2-004	19-Aug-97	9:45	N1	SO	0.00	0.50	A2-004-01	010D	A7289639	SW7471	A7B07017
A2-004	19-Aug-97	9:45	N1	SO	0.00	0.50	A2-004-01	010D	A7289639	SW8270	H7B00779
A2-004	27-Aug-97	14:50	N1	SO	0.50	1.50	A2-004-02	011C	A7301836	SW8260	A7B07592
A2-004	27-Aug-97	14:53	FD1	SO	0.50	1.50	A2-004-05	011C	A7301837	SW8260	A7B07592
A2-004	28-Aug-97	8:26	N1	SO	0.50	1.00	A2-004-02	010B	A7305202	SW6010	A7B07598

498 987

SAMPLE IDENTIFICATION CROSS REFERENCE
OFFSITE WEAPONS STORAGE AREA RFI
NAS FORT WORTH JRB (FORMERLY CARSWELL AFB)

LOCATION ID	SAMPLE DATE	SAMPLE TIME	SAMPLE TYPE	SAMPLE MATRIX	SAMPLE DEPTHS (FT) START	END	FIELD SAMPLE NO	FIELD LOT CONTROL NO	LABORATORY SAMPLE NO	ANALYTICAL METHOD	LAB LOT CONTROL NO
A2-004	28-Aug-97	8:26	N1	SO	0.50	1.00	A2-004-02	010B	A7305202	SW7471	A7B07501
A2-004	28-Aug-97	8:26	N1	SO	0.50	1.00	A2-004-02	010B	A7305202	SW8270	A7B07330
A2-005	19-Aug-97	9:50	N1	SO	0.00	0.50	A2-005-01	010D	A7289640	SW6010	A7B07109
A2-005	19-Aug-97	9:50	N1	SO	0.00	0.50	A2-005-01	010D	A7289640	SW7471	A7B07017
A2-005	19-Aug-97	9:50	N1	SO	0.00	0.50	A2-005-01	010D	A7289640	SW8270	H7B00779
A2-005	27-Aug-97	15:18	N1	SO	0.50	2.50	A2-005-02	011C	A7300223	SW6010	A7B07371
A2-005	27-Aug-97	15:18	N1	SO	0.50	2.50	A2-005-02	011C	A7300223	SW7471	A7B07282
A2-005	27-Aug-97	15:18	N1	SO	0.50	2.50	A2-005-02	011C	A7301838	SW8260	A7B07590
A2-005	27-Aug-97	15:18	N1	SO	0.50	2.50	A2-005-02	011C	A7300223	SW8270	A7B07222
A2-005	27-Aug-97	15:18	MS1	SO	0.50	2.50	A2-005-02	011C	A7300223MS	SW6010	A7B07371
A2-005	27-Aug-97	15:18	MS1	SO	0.50	2.50	A2-005-02	011C	A7300223MS	SW7471	A7B07282
A2-005	27-Aug-97	15:18	MS1	SO	0.50	2.50	A2-005-02	011C	A7301838MS	SW8260	A7B07590
A2-005	27-Aug-97	15:18	MS1	SO	0.50	2.50	A2-005-02	011C	A7300223MS	SW8270	A7B07222
A2-005	27-Aug-97	15:18	SD1	SO	0.50	2.50	A2-005-02	011C	A7300223SD	SW6010	A7B07371
A2-005	27-Aug-97	15:18	SD1	SO	0.50	2.50	A2-005-02	011C	A7300223SD	SW7471	A7B07282
A2-005	27-Aug-97	15:18	SD1	SO	0.50	2.50	A2-005-02	011C	A7301838SD	SW8260	A7B07590
A2-005	27-Aug-97	15:18	SD1	SO	0.50	2.50	A2-005-02	011C	A7300223SD	SW8270	A7B07222
A2-006	19-Aug-97	9:55	N1	SO	0.00	0.50	A2-006-01	010D	A7289641	SW6010	A7B07109
A2-006	19-Aug-97	9:55	N1	SO	0.00	0.50	A2-006-01	010D	A7289641	SW7471	A7B07017
A2-006	19-Aug-97	9:55	N1	SO	0.00	0.50	A2-006-01	010D	A7289641	SW8270	H7B00779
A2-006	27-Aug-97	15:28	N1	SO	0.50	2.50	A2-006-02	011C	A7300224	SW6010	A7B07371
A2-006	27-Aug-97	15:28	N1	SO	0.50	2.50	A2-006-02	011C	A7300224	SW7471	A7B07282
A2-006	27-Aug-97	15:28	N1	SO	0.50	2.50	A2-006-02	011C	A7301839	SW8260	A7B07591
A2-006	27-Aug-97	15:28	N1	SO	0.50	2.50	A2-006-02	011C	A7300224	SW8270	A7B07222
A2-006	27-Aug-97	15:38	FD1	SO	0.50	2.50	A2-006-05	011C	A7300225	SW6010	A7B07371
A2-006	27-Aug-97	15:38	FD1	SO	0.50	2.50	A2-006-05	011C	A7300225	SW7471	A7B07282
A2-006	27-Aug-97	15:38	FD1	SO	0.50	2.50	A2-006-05	011C	A7301840	SW8260	A7B07591

SAMPLE IDENTIFICATION CROSS REFERENCE
OFFSITE WEAPONS STORAGE AREA RFI
NAS FORT WORTH JRB (FORMERLY CARSWELL AFB)

LOCATION ID	SAMPLE DATE	SAMPLE TIME	SAMPLE TYPE	SAMPLE MATRIX	SAMPLE DEPTHS (FT) START	END	FIELD SAMPLE NO	FIELD LOT CONTROL NO	LABORATORY SAMPLE NO	ANALYTICAL METHOD	LAB LOT CONTROL NO
A2-006	27-Aug-97	15:38	FD1	SO	0.50	2.50	A2-006-05	011C	A7300225	SW8270	A7B07222
A2-007	19-Aug-97	10:00	N1	SO	0.00	0.50	A2-007-01	010D	A7289642	SW6010	A7B07109
A2-007	19-Aug-97	10:00	N1	SO	0.00	0.50	A2-007-01	010D	A7289642	SW7471	A7B07017
A2-007	19-Aug-97	10:00	N1	SO	0.00	0.50	A2-007-01	010D	A7289642	SW8270	H7B00779
A2-007	28-Aug-97	7:30	N1	SO	0.50	1.50	A2-007-02	011C	A7305203	SW6010	A7B07598
A2-007	28-Aug-97	7:30	N1	SO	0.50	1.50	A2-007-02	011C	A7305203	SW7471	A7B07501
A2-007	28-Aug-97	7:30	N1	SO	0.50	1.50	A2-007-02	011C	A7302910	SW8260	A7B07645
A2-007	28-Aug-97	7:30	N1	SO	0.50	1.50	A2-007-02	011C	A7305203	SW8270	A7B07330
A2-008	19-Aug-97	10:10	N1	SO	0.00	0.50	A2-008-01	010D	A7289643	SW6010	A7B07109
A2-008	19-Aug-97	10:10	N1	SO	0.00	0.50	A2-008-01	010D	A7289643	SW7471	A7B07017
A2-008	19-Aug-97	10:10	N1	SO	0.00	0.50	A2-008-01	010D	A7289643	SW8081	A7B06985
A2-008	19-Aug-97	10:10	N1	SO	0.00	0.50	A2-008-01	010D	A7289643	SW8270	H7B00779
A2-008	19-Aug-97	10:10	N1	SO	0.00	0.50	A2-008-01	010D	L7000205	SW8330	L7B00001
A2-008	28-Aug-97	7:35	N1	SO	0.50	1.50	A2-008-02	011C	A7305204	SW6010	A7B07598
A2-008	28-Aug-97	7:35	N1	SO	0.50	1.50	A2-008-02	011C	A7305204	SW7471	A7B07501
A2-008	28-Aug-97	7:35	N1	SO	0.50	1.50	A2-008-02	011C	A7305204	SW8081	A7B07356
A2-008	28-Aug-97	7:35	N1	SO	0.50	1.50	A2-008-02	011C	A7302926	SW8260	A7B07646
A2-008	28-Aug-97	7:35	N1	SO	0.50	1.50	A2-008-02	011C	A7305204	SW8270	A7B07330
A3-001	20-Aug-97	8:19	N1	SO	0.00	0.50	A3-001-01	000A	A7293001	SW6010	A7B07284
A3-001	20-Aug-97	8:19	N1	SO	0.00	0.50	A3-001-01	000A	A7293001	SW7471	A7B07135
A3-001	20-Aug-97	8:19	N1	SO	0.00	0.50	A3-001-01	000A	A7293001	SW8270	H7B00818
A3-001	20-Aug-97	8:19	N1	SO	0.00	0.50	A3-001-01	000A	A7293001DL	SW8270	H7B00818
A3-001	28-Aug-97	8:35	N1	SO	0.50	2.50	A3-001-02	011C	A7305205	SW6010	A7B07598
A3-001	28-Aug-97	8:35	N1	SO	0.50	2.50	A3-001-02	011C	A7305205	SW7471	A7B07501
A3-001	28-Aug-97	8:35	N1	SO	0.50	2.50	A3-001-02	011C	A7302905	SW8260	A7B07644
A3-001	28-Aug-97	8:35	N1	SO	0.50	2.50	A3-001-02	011C	A7305205	SW8270	A7B07330

498 989

SAMPLE IDENTIFICATION CROSS REFERENCE
OFFSITE WEAPONS STORAGE AREA RFI
NAS FORT WORTH JRB (FORMERLY CARSWELL AFB)

LOCATION ID	SAMPLE DATE	SAMPLE TIME	SAMPLE TYPE	SAMPLE MATRIX	SAMPLE DEPTHS (FT) START	END	FIELD SAMPLE NO	FIELD LOT CONTROL NO	LABORATORY SAMPLE NO	ANALYTICAL METHOD	LAB LOT CONTROL NO
A3-001	28-Aug-97	8:38	N1	SO	2.50	3.80	A3-001-03	011C	A7305206	SW6010	A7B09050
A3-001	28-Aug-97	8:38	N1	SO	2.50	3.80	A3-001-03	011C	A7305206	SW7471	A7B07899
A3-001	28-Aug-97	8:38	N1	SO	2.50	3.80	A3-001-03	011C	A7302911	SW8260	A7B07645
A3-001	28-Aug-97	8:38	N1	SO	2.50	3.80	A3-001-03	011C	A7305206	SW8270	H7B00926
A3-002	20-Aug-97	8:25	N1	SO	0.00	0.50	A3-002-01	000A	A7293002	SW6010	A7B07284
A3-002	20-Aug-97	8:25	N1	SO	0.00	0.50	A3-002-01	000A	A7293002	SW7471	A7B07135
A3-002	20-Aug-97	8:25	N1	SO	0.00	0.50	A3-002-01	000A	A7293002	SW8270	H7B00818
A3-002	20-Aug-97	8:25	N1	SO	0.00	0.50	A3-002-01	000A	A7293002DL	SW8270	H7B00818
A3-002	28-Aug-97	8:50	N1	SO	0.50	1.80	A3-002-02	011C	A7305207	SW6010	A7B07596
A3-002	28-Aug-97	8:50	N1	SO	0.50	1.80	A3-002-02	011C	A7305207	SW7471	A7B07501
A3-002	28-Aug-97	8:50	N1	SO	0.50	1.80	A3-002-02	011C	A7302902	SW8260	A7B07645
A3-002	28-Aug-97	8:50	N1	SO	0.50	1.80	A3-002-02	011C	A7305207	SW8270	A7B07330
A3-002	14-Feb-98	10:55	N1	SO	0.00	0.50	A3-002-20	001A	A8043407	SW6010	A8B01426
A3-002	14-Feb-98	10:55	N1	SO	0.00	0.50	A3-002-20	001A	A8043407	SW6010	A8B01442
A3-002	14-Feb-98	10:55	N1	SO	0.00	0.50	A3-002-20	001A	A8043407	SW7421	A8B01906
A3-002	14-Feb-98	10:55	N1	SO	0.00	0.50	A3-002-20	001A	A8043407	SW7421	A8B01513
A3-002	14-Feb-98	10:55	N1	SO	0.00	0.50	A3-002-20	001A	A8043407	SW7471	A8B01437
A3-002	14-Feb-98	10:55	N1	SO	0.00	0.50	A3-002-20	001A	A8043407	SW8270	A8B01011
A3-002	14-Feb-98	10:55	N1	SO	0.00	0.50	A3-002-20	001A	A8043407RE	SW8270	A8B01379
A3-002	14-Feb-98	10:55	N1	SO	0.00	0.50	A3-002-20	001A	A8043407	SW8270	A8B01362
A3-002	14-Feb-98	10:55	MS1	SO	0.00	0.50	A3-002-20	001A	A8043407MS	SW7471	A8B01437
A3-002	14-Feb-98	10:55	SD1	SO	0.00	0.50	A3-002-20	001A	A8043407MD	SW7471	A8B01437
A3-003	20-Aug-97	8:28	N1	SO	0.00	0.50	A3-003-01	000A	A7293003	SW6010	A7B07284
A3-003	20-Aug-97	8:28	N1	SO	0.00	0.50	A3-003-01	000A	A7293003	SW7471	A7B07135
A3-003	20-Aug-97	8:28	N1	SO	0.00	0.50	A3-003-01	000A	A7293003	SW8270	H7B00818
A3-003	28-Aug-97	9:00	N1	SO	0.50	2.50	A3-003-02	011C	A7305208	SW6010	A7B07596

SAMPLE IDENTIFICATION CROSS REFERENCE
OFFSITE WEAPONS STORAGE AREA RFI
NAS FORT WORTH JRB (FORMERLY CARSWELL AFB)

LOCATION ID	SAMPLE DATE	SAMPLE TIME	SAMPLE TYPE	SAMPLE MATRIX	SAMPLE DEPTHS (FT) START	END	FIELD SAMPLE NO	FIELD LOT CONTROL NO	LABORATORY SAMPLE NO	ANALYTICAL METHOD	LAB LOT CONTROL NO
A3-003	28-Aug-97	9:00	N1	SO	0.50	2.50	A3-003-02	011C	A7305208	SW7471	A7B07501
A3-003	28-Aug-97	9:00	N1	SO	0.50	2.50	A3-003-02	011C	A7302903	SW8260	A7B07644
A3-003	28-Aug-97	9:00	N1	SO	0.50	2.50	A3-003-02	011C	A7305208	SW8270	A7B07330
A3-004	20-Aug-97	8:30	N1	SO	0.00	0.50	A3-004-01	000A	A7293004	SW6010	A7B07284
A3-004	20-Aug-97	8:30	N1	SO	0.00	0.50	A3-004-01	000A	A7293004	SW7471	A7B07135
A3-004	20-Aug-97	8:30	N1	SO	0.00	0.50	A3-004-01	000A	A7293004	SW8081	A7B07054
A3-004	20-Aug-97	8:30	N1	SO	0.00	0.50	A3-004-01	000A	A7293004	SW8270	H7B00818
A3-004	20-Aug-97	8:30	N1	SO	0.00	0.50	A3-004-01	000A	L7000301	SW8330	L7B00003
A3-004	28-Aug-97	9:15	N1	SO	0.50	1.50	A3-004-02	011C	A7305209	SW6010	A7B07598
A3-004	28-Aug-97	9:15	N1	SO	0.50	1.50	A3-004-02	011C	A7305209	SW7471	A7B07501
A3-004	28-Aug-97	9:15	N1	SO	0.50	1.50	A3-004-02	011C	A7305209	SW8081	A7B07356
A3-004	28-Aug-97	9:15	N1	SO	0.50	1.50	A3-004-02	011C	A7302904	SW8260	A7B07645
A3-004	28-Aug-97	9:15	N1	SO	0.50	1.50	A3-004-02	011C	A7305209	SW8270	A7B07330
A3-005	20-Aug-97	8:40	N1	SO	0.00	0.50	A3-005-01	000A	A7293005	SW6010	A7B07284
A3-005	20-Aug-97	8:40	N1	SO	0.00	0.50	A3-005-01	000A	A7293005	SW7471	A7B07135
A3-005	20-Aug-97	8:40	N1	SO	0.00	0.50	A3-005-01	000A	A7293005	SW8270	H7B00818
A3-005	28-Aug-97	9:30	N1	SO	0.50	2.50	A3-005-02	011C	A7305210	SW6010	A7B07598
A3-005	28-Aug-97	9:30	N1	SO	0.50	2.50	A3-005-02	011C	A7305210	SW7471	A7B07501
A3-005	28-Aug-97	9:30	N1	SO	0.50	2.50	A3-005-02	011C	A7302901	SW8260	A7B07644
A3-005	28-Aug-97	9:30	N1	SO	0.50	2.50	A3-005-02	011C	A7305210	SW8270	A7B07330
A3-006	20-Aug-97	8:43	N1	SO	0.00	0.50	A3-006-01	000A	A7293006	SW6010	A7B07284
A3-006	20-Aug-97	8:43	N1	SO	0.00	0.50	A3-006-01	000A	A7293006	SW7471	A7B07135
A3-006	20-Aug-97	8:43	N1	SO	0.00	0.50	A3-006-01	000A	A7293006	SW8270	H7B00818
A3-006	20-Aug-97	8:43	N1	SO	0.00	0.50	A3-006-01	000A	A7293006DL	SW8270	H7B00818
A3-006	28-Aug-97	9:40	N1	SO	0.50	2.50	A3-006-02	011C	A7305211	SW6010	A7B07598
A3-006	28-Aug-97	9:40	N1	SO	0.50	2.50	A3-006-02	011C	A7305211	SW7471	A7B07501

493 991

SAMPLE IDENTIFICATION CROSS REFERENCE
OFFSITE WEAPONS STORAGE AREA RFI
NAS FORT WORTH JRB (FORMERLY CARSWELL AFB)

LOCATION ID	SAMPLE DATE	SAMPLE TIME	SAMPLE TYPE	SAMPLE MATRIX	SAMPLE DEPTHS (FT) START	END	FIELD SAMPLE NO	FIELD LOT CONTROL NO	LABORATORY SAMPLE NO	ANALYTICAL METHOD	LAB LOT CONTROL NO
A3-006	28-Aug-97	9:40	N1	SO	0.50	2.50	A3-006-02	011C	A7302906	SW8260	A7B07645
A3-006	28-Aug-97	9:40	N1	SO	0.50	2.50	A3-006-02	011C	A7305211	SW8270	A7B07330
A3-006	16-Feb-98	9:15	N1	SO	0.00	0.50	A3-006-20	000A	A8048501	SW6010	A8B01442
A3-006	16-Feb-98	9:15	N1	SO	0.00	0.50	A3-006-20	000A	A8048501	SW6010	A8B01461
A3-006	16-Feb-98	9:15	N1	SO	0.00	0.50	A3-006-20	000A	A8048501	SW7421	A8B01734
A3-006	16-Feb-98	9:15	N1	SO	0.00	0.50	A3-006-20	000A	A8048501	SW7421	A8B01734
A3-006	16-Feb-98	9:15	N1	SO	0.00	0.50	A3-006-20	000A	A8048501	SW7471	A8B01437
A3-006	16-Feb-98	9:15	N1	SO	0.00	0.50	A3-006-20	000A	A8048501	SW8270	A8B01362
A3-006	16-Feb-98	9:15	MS1	SO	0.00	0.50	A3-006-20	000A	A8048501MS	SW6010	A8B01461
A3-006	16-Feb-98	9:15	MS1	SO	0.00	0.50	A3-006-20	000A	A8048501MS	SW7421	A8B01734
A3-006	16-Feb-98	9:15	MS1	SO	0.00	0.50	A3-006-20	000A	A8048501MS	SW8270	A8B01362
A3-007	20-Aug-97	8:48	N1	SO	0.00	0.50	A3-007-01	000A	A7293007	SW6010	A7B07284
A3-007	20-Aug-97	8:48	N1	SO	0.00	0.50	A3-007-01	000A	A7293007	SW7471	A7B07135
A3-007	20-Aug-97	8:48	N1	SO	0.00	0.50	A3-007-01	000A	A7293007	SW8270	H7B00818
A3-007	20-Aug-97	8:48	MS1	SO	0.00	0.50	A3-007-01	000A	A7293007MS	SW6010	A7B07284
A3-007	20-Aug-97	8:48	MS1	SO	0.00	0.50	A3-007-01	000A	A7293007MS	SW7471	A7B07135
A3-007	20-Aug-97	8:48	MS1	SO	0.00	0.50	A3-007-01	000A	A7293007MS	SW8270	H7B00818
A3-007	20-Aug-97	8:48	SD1	SO	0.00	0.50	A3-007-01	000A	A7293007SD	SW6010	A7B07284
A3-007	20-Aug-97	8:48	SD1	SO	0.00	0.50	A3-007-01	000A	A7293007SD	SW7471	A7B07135
A3-007	20-Aug-97	8:48	SD1	SO	0.00	0.50	A3-007-01	000A	A7293007SD	SW8270	H7B00818
A3-007	28-Aug-97	9:47	N1	SO	0.50	2.50	A3-007-02	011C	A7305212	SW6010	A7B07598
A3-007	28-Aug-97	9:47	N1	SO	0.50	2.50	A3-007-02	011C	A7305212	SW7471	A7B07501
A3-007	28-Aug-97	9:47	N1	SO	0.50	2.50	A3-007-02	011C	A7302907	SW8260	A7B07645
A3-007	28-Aug-97	9:47	N1	SO	0.50	2.50	A3-007-02	011C	A7305212	SW8270	A7B07330
A3-008	20-Aug-97	8:50	N1	SO	0.00	0.50	A3-008-01	000A	A7293008	SW6010	A7B07284
A3-008	20-Aug-97	8:50	N1	SO	0.00	0.50	A3-008-01	000A	A7293008	SW7471	A7B07135
A3-008	20-Aug-97	8:50	N1	SO	0.00	0.50	A3-008-01	000A	A7293008	SW8270	H7B00818

SAMPLE IDENTIFICATION CROSS REFERENCE
OFFSITE WEAPONS STORAGE AREA RFI
NAS FORT WORTH JRB (FORMERLY CARSWELL AFB)

LOCATION ID	SAMPLE DATE	SAMPLE TIME	SAMPLE TYPE	SAMPLE MATRIX	SAMPLE DEPTHS (FT) START	SAMPLE DEPTHS (FT) END	FIELD SAMPLE NO	FIELD LOT CONTROL NO	LABORATORY SAMPLE NO	ANALYTICAL METHOD	LAB LOT CONTROL NO
A3-008	28-Aug-97	9:59	N1	SO	0.50	2.50	A3-008-02	011C	A7302909	SW8260	A7B07646
A3-008	28-Aug-97	9:59	N1	SO	0.50	2.50	A3-008-02	011C	A7305213	SW8270	A7B07330
A3-008	28-Aug-97	9:59	N1	SO	0.50	2.50	A3-008-02	011C	A7305213	SW6010	A7B07598
A3-008	28-Aug-97	9:59	N1	SO	0.50	2.50	A3-008-02	011C	A7305213	SW7471	A7B07501
A3-008	28-Aug-97	10:20	N1	SO	4.50	6.50	A3-008-03	011C	A7302908	SW8260	A7B07645
A3-008	28-Aug-97	10:20	N1	SO	4.50	6.50	A3-008-03	011C	A7305214	SW6010	A7B09050
A3-008	28-Aug-97	10:20	N1	SO	4.50	6.50	A3-008-03	011C	A7305214	SW7471	A7B07899
A3-009	20-Aug-97	8:57	N1	SO	0.00	0.50	A3-009-01	000A	A7293009	SW6010	A7B07284
A3-009	20-Aug-97	8:57	N1	SO	0.00	0.50	A3-009-01	000A	A7293009	SW7471	A7B07135
A3-009	20-Aug-97	8:57	N1	SO	0.00	0.50	A3-009-01	000A	A7293009	SW8081	A7B07054
A3-009	20-Aug-97	8:57	N1	SO	0.00	0.50	A3-009-01	000A	A7293009	SW8270	H7B00818
A3-009	20-Aug-97	8:57	N1	SO	0.00	0.50	A3-009-01	000A	L7000302	SW8330	L7B00003
A3-009	20-Aug-97	8:55	FD1	SO	0.00	0.50	A3-009-04	000A	A7293014	SW6010	A7B07284
A3-009	20-Aug-97	8:55	FD1	SO	0.00	0.50	A3-009-04	000A	A7293014	SW7471	A7B07135
A3-009	20-Aug-97	8:55	FD1	SO	0.00	0.50	A3-009-04	000A	A7293014	SW8081	A7B07054
A3-009	20-Aug-97	8:55	FD1	SO	0.00	0.50	A3-009-04	000A	A7293014	SW8270	H7B00818
A3-009	20-Aug-97	8:55	FD1	SO	0.00	0.50	A3-009-04	000A	L7000303	SW8330	L7B00003
A3-009	28-Aug-97	10:35	N1	SO	0.50	2.50	A3-009-02	011C	A7305215	SW6010	A7B07598
A3-009	28-Aug-97	10:35	N1	SO	0.50	2.50	A3-009-02	011C	A7305215	SW7471	A7B07501
A3-009	28-Aug-97	10:35	N1	SO	0.50	2.50	A3-009-02	011C	A7305215	SW8081	A7B07356
A3-009	28-Aug-97	10:35	N1	SO	0.50	2.50	A3-009-02	011C	A7302912	SW8260	A7B07646
A3-009	28-Aug-97	10:35	N1	SO	0.50	2.50	A3-009-02	011C	A7305215	SW8270	A7B07330
A3-009	28-Aug-97	12:15	FD1	SO	0.50	2.50	A3-009-05	011C	A7305217	SW6010	A7B07598
A3-009	28-Aug-97	12:15	FD1	SO	0.50	2.50	A3-009-05	011C	A7305217	SW7471	A7B07501
A3-009	28-Aug-97	12:15	FD1	SO	0.50	2.50	A3-009-05	011C	A7305217	SW8081	A7B07356
A3-009	28-Aug-97	12:15	FD1	SO	0.50	2.50	A3-009-05	011C	A7302914	SW8260	A7B07645
A3-009	28-Aug-97	12:15	FD1	SO	0.50	2.50	A3-009-05	011C	A7305217	SW8270	A7B07330

SAMPLE IDENTIFICATION CROSS REFERENCE
OFFSITE WEAPONS STORAGE AREA RFI
NAS FORT WORTH JRB (FORMERLY CARSWELL AFB)

LOCATION ID	SAMPLE DATE	SAMPLE TIME	SAMPLE TYPE	SAMPLE MATRIX	SAMPLE DEPTHS (FT) START	END	FIELD SAMPLE NO	FIELD LOT CONTROL NO	LABORATORY SAMPLE NO	ANALYTICAL METHOD	LAB LOT CONTROL NO
A3-009	28-Aug-97	10:58	N1	SO	6.50	8.50	A3-009-03	011C	A7305216	SW6010	A7B09050
A3-009	28-Aug-97	10:58	N1	SO	6.50	8.50	A3-009-03	011C	A7305216	SW7471	A7B07899
A3-009	28-Aug-97	10:58	N1	SO	6.50	8.50	A3-009-03	011C	A7302913	SW8260	A7B07645
A3-009	28-Aug-97	12:41	FD1	SO	6.50	8.50	A3-009-06	011C	A7305219	SW6010	A7B09050
A3-009	28-Aug-97	12:41	FD1	SO	6.50	8.50	A3-009-06	011C	A7305219	SW7471	A7B07899
A3-009	28-Aug-97	12:41	FD1	SO	6.50	8.50	A3-009-06	011C	A7302915	SW8260	A7B07645
A3-010	20-Aug-97	9:05	N1	SO	0.00	0.50	A3-010-01	000A	A7293010	SW6010	A7B07284
A3-010	20-Aug-97	9:05	N1	SO	0.00	0.50	A3-010-01	000A	A7293010	SW7471	A7B07135
A3-010	20-Aug-97	9:05	N1	SO	0.00	0.50	A3-010-01	000A	A7293010	SW8270	H7B00818
A3-010	20-Aug-97	9:05	N1	SO	0.00	0.50	A3-010-01	000A	A7293010DL	SW8270	H7B00818
A3-010	28-Aug-97	12:58	N1	SO	0.50	2.50	A3-010-02	011C	A7305218	SW6010	A7B07598
A3-010	28-Aug-97	12:58	N1	SO	0.50	2.50	A3-010-02	011C	A7305218	SW7471	A7B07501
A3-010	28-Aug-97	12:58	N1	SO	0.50	2.50	A3-010-02	011C	A7302918	SW8260	A7B07645
A3-010	28-Aug-97	12:58	N1	SO	0.50	2.50	A3-010-02	011C	A7305218	SW8270	A7B07330
A3-010	28-Aug-97	13:38	N1	SO	6.50	8.50	A3-010-03	011C	A7305222	SW6010	A7B09050
A3-010	28-Aug-97	13:38	N1	SO	6.50	8.50	A3-010-03	011C	A7305222	SW7471	A7B07899
A3-010	28-Aug-97	13:38	N1	SO	6.50	8.50	A3-010-03	011C	A7302919	SW8260	A7B07645
A3-011	20-Aug-97	9:16	N1	SO	0.00	0.50	A3-011-01	000A	A7293011	SW6010	A7B07284
A3-011	20-Aug-97	9:16	N1	SO	0.00	0.50	A3-011-01	000A	A7293011	SW7471	A7B07135
A3-011	20-Aug-97	9:16	N1	SO	0.00	0.50	A3-011-01	000A	A7293011	SW8270	H7B00818
A3-011	28-Aug-97	13:42	N1	SO	0.50	2.50	A3-011-02	011C	A7305221	SW6010	A7B07598
A3-011	28-Aug-97	13:42	N1	SO	0.50	2.50	A3-011-02	011C	A7305221	SW7471	A7B07501
A3-011	28-Aug-97	13:42	N1	SO	0.50	2.50	A3-011-02	011C	A7302918	SW8260	A7B07647
A3-011	28-Aug-97	13:42	N1	SO	0.50	2.50	A3-011-02	011C	A7305221	SW8270	A7B07332

SAMPLE IDENTIFICATION CROSS REFERENCE
OFFSITE WEAPONS STORAGE AREA RFI
NAS FORT WORTH JRB (FORMERLY CARSWELL AFB)

LOCATION ID	SAMPLE DATE	SAMPLE TIME	SAMPLE TYPE	SAMPLE MATRIX	SAMPLE DEPTHS (FT) START	END	FIELD SAMPLE NO	FIELD LOT CONTROL NO	LABORATORY SAMPLE NO	ANALYTICAL METHOD	LAB LOT CONTROL NO
A3-011	28-Aug-97	14:26	N1	SO	8.50	10.50	A3-011-03	011C	A7305220	SW6010	A7B09050
A3-011	28-Aug-97	14:26	N1	SO	8.50	10.50	A3-011-03	011C	A7305220	SW7471	A7B07899
A3-011	28-Aug-97	14:26	N1	SO	8.50	10.50	A3-011-03	011C	A7302920	SW8260	A7B07646
A3-012	20-Aug-97	9:15	N1	SO	0.00	0.50	A3-012-01	000A	A7293012	SW6010	A7B07284
A3-012	20-Aug-97	9:15	N1	SO	0.00	0.50	A3-012-01	000A	A7293012	SW7471	A7B07135
A3-012	20-Aug-97	9:15	N1	SO	0.00	0.50	A3-012-01	000A	A7293012	SW8270	H7B00818
A3-012	20-Aug-97	9:15	N1	SO	0.00	0.50	A3-012-01	000A	A7293012DL	SW8270	H7B00818
A3-012	28-Aug-97	14:43	N1	SO	0.50	2.50	A3-012-02	011C	A7305223	SW6010	A7B07598
A3-012	28-Aug-97	14:43	N1	SO	0.50	2.50	A3-012-02	011C	A7305223	SW7471	A7B07501
A3-012	28-Aug-97	14:43	N1	SO	0.50	2.50	A3-012-02	011C	A7302921	SW8260	A7B07646
A3-012	28-Aug-97	14:43	N1	SO	0.50	2.50	A3-012-02	011C	A7302921RI	SW8260	A7B07647
A3-012	28-Aug-97	14:43	N1	SO	0.50	2.50	A3-012-02	011C	A7305223	SW8270	A7B07332
A3-012	28-Aug-97	15:08	N1	SO	8.50	10.50	A3-012-03	011C	A7305226	SW6010	A7B09050
A3-012	28-Aug-97	15:08	N1	SO	8.50	10.50	A3-012-03	011C	A7305226	SW7471	A7B07899
A3-012	28-Aug-97	15:08	N1	SO	8.50	10.50	A3-012-03	011C	A7302922	SW8260	A7B07646
A3-013	20-Aug-97	9:25	N1	SO	0.00	0.50	A3-013-01	000A	A7293013	SW6010	A7B07284
A3-013	20-Aug-97	9:25	N1	SO	0.00	0.50	A3-013-01	000A	A7293013	SW7471	A7B07135
A3-013	20-Aug-97	9:25	N1	SO	0.00	0.50	A3-013-01	000A	A7293013	SW8270	H7B00818
A3-013	20-Aug-97	9:25	N1	SO	0.00	0.50	A3-013-01	000A	A7293013DL	SW8270	H7B00818
A3-013	28-Aug-97	15:22	N1	SO	0.50	2.50	A3-013-02	011C	A7305225	SW6010	A7B07598
A3-013	28-Aug-97	15:22	N1	SO	0.50	2.50	A3-013-02	011C	A7305225	SW7471	A7B07501
A3-013	28-Aug-97	15:22	N1	SO	0.50	2.50	A3-013-02	011C	A7302923	SW8260	A7B07646
A3-013	28-Aug-97	15:22	N1	SO	0.50	2.50	A3-013-02	011C	A7305225	SW8270	A7B07332
A3-013	28-Aug-97	16:00	N1	SO	7.00	9.00	A3-013-03	011C	A7305224	SW6010	A7B09050
A3-013	28-Aug-97	16:00	N1	SO	7.00	9.00	A3-013-03	011C	A7305224	SW7471	A7B07899
A3-013	28-Aug-97	16:00	N1	SO	7.00	9.00	A3-013-03	011C	A7302924	SW8260	A7B07646

SAMPLE IDENTIFICATION CROSS REFERENCE
OFFSITE WEAPONS STORAGE AREA RFI
NAS FORT WORTH JRB (FORMERLY CARSWELL AFB)

LOCATION ID	SAMPLE DATE	SAMPLE TIME	SAMPLE TYPE	SAMPLE MATRIX	SAMPLE DEPTHS (FT) START	SAMPLE DEPTHS (FT) END	FIELD SAMPLE NO	FIELD LOT CONTROL NO	LABORATORY SAMPLE NO	ANALYTICAL METHOD	LAB LOT CONTROL NO
A3-013	28-Aug-97	16:00	N1	SO	7.00	9.00	A3-013-03	011C	A7305224	SW8270	H7B00927
A3-014	20-Aug-97	9:35	N1	SO	0.00	0.50	A3-014-01	000A	A7293015	SW6010	A7B07284
A3-014	20-Aug-97	9:35	N1	SO	0.00	0.50	A3-014-01	000A	A7293015	SW7471	A7B07135
A3-014	20-Aug-97	9:35	N1	SO	0.00	0.50	A3-014-01	000A	A7293015	SW8270	H7B00818
A3-014	20-Aug-97	9:35	N1	SO	0.00	0.50	A3-014-01	000A	A7293015DL	SW8270	H7B00818
A3-014	29-Aug-97	7:25	N1	SO	0.50	2.50	A3-014-02	011F	A7305306	SW6010	A7B08253
A3-014	29-Aug-97	7:25	N1	SO	0.50	2.50	A3-014-02	011F	A7305306	SW7471	A7B07501
A3-014	29-Aug-97	7:25	N1	SO	0.50	2.50	A3-014-02	011F	A7305101	SW8260	A7B07647
A3-014	29-Aug-97	7:25	N1	SO	0.50	2.50	A3-014-02	011F	A7305306	SW8270	A7B07331
A3-014	29-Aug-97	8:00	N1	SO	7.00	9.00	A3-014-03	011F	A7305102	SW8260	A7B07646
A3-015	20-Aug-97	11:30	N1	SO	0.00	0.50	A3-015-01	000A	A7293016	SW6010	A7B07284
A3-015	20-Aug-97	11:30	N1	SO	0.00	0.50	A3-015-01	000A	A7293016	SW7471	A7B07135
A3-015	20-Aug-97	11:30	N1	SO	0.00	0.50	A3-015-01	000A	A7293016	SW8081	A7B07054
A3-015	20-Aug-97	11:30	N1	SO	0.00	0.50	A3-015-01	000A	A7293016	SW8270	H7B00818
A3-015	20-Aug-97	11:30	N1	SO	0.00	0.50	A3-015-01	000A	L7000304	SW8330	L7B00003
A3-015	29-Aug-97	8:15	N1	SO	0.50	2.50	A3-015-02	011F	A7305320	SW6010	A7B08253
A3-015	29-Aug-97	8:15	N1	SO	0.50	2.50	A3-015-02	011F	A7305320	SW7471	A7B07501
A3-015	29-Aug-97	8:15	N1	SO	0.50	2.50	A3-015-02	011F	A7305320	SW8081	A7B07357
A3-015	29-Aug-97	8:15	N1	SO	0.50	2.50	A3-015-02	011F	A7305115	SW8260	A7B07726
A3-015	29-Aug-97	8:15	N1	SO	0.50	2.50	A3-015-02	011F	A7305320	SW8270	A7B07331
A3-015	29-Aug-97	8:15	N1	SO	0.50	2.50	A3-015-02	011F	L7002401	SW8330	L7B00018
A3-016	20-Aug-97	11:35	N1	SO	0.00	0.50	A3-016-01	000A	A7293017	SW6010	A7B07284
A3-016	20-Aug-97	11:35	N1	SO	0.00	0.50	A3-016-01	000A	A7293017	SW7471	A7B07135
A3-016	20-Aug-97	11:35	N1	SO	0.00	0.50	A3-016-01	000A	A7293017	SW8270	H7B00818
A3-016	29-Aug-97	8:20	N1	SO	0.50	2.50	A3-016-02	011F	A7305308	SW6010	A7B08253

SAMPLE IDENTIFICATION CROSS REFERENCE
OFFSITE WEAPONS STORAGE AREA RFI
NAS FORT WORTH JRB (FORMERLY CARSWELL AFB)

LOCATION ID	SAMPLE DATE	SAMPLE TIME	SAMPLE TYPE	SAMPLE MATRIX	SAMPLE DEPTHS (FT) START	END	FIELD SAMPLE NO	FIELD LOT CONTROL NO	LABORATORY SAMPLE NO	ANALYTICAL METHOD	LAB LOT CONTROL NO
A3-016	29-Aug-97	8:20	N1	SO	0.50	2.50	A3-016-02	011F	A7305308	SW7471	A7B07501
A3-016	29-Aug-97	8:20	N1	SO	0.50	2.50	A3-016-02	011F	A7305109	SW8260	A7B07646
A3-016	29-Aug-97	8:20	N1	SO	0.50	2.50	A3-016-02	011F	A7305308	SW8270	A7B07331
A3-016	29-Aug-97	8:20	MS1	SO	0.50	2.50	A3-016-02	011F	A7305308MS	SW6010	A7B08253
A3-016	29-Aug-97	8:20	MS1	SO	0.50	2.50	A3-016-02	011F	A7305308MS	SW7471	A7B07501
A3-016	29-Aug-97	8:20	MS1	SO	0.50	2.50	A3-016-02	011F	A7305109MS	SW8260	A7B07646
A3-016	29-Aug-97	8:20	MS1	SO	0.50	2.50	A3-016-02	011F	A7305308MS	SW8270	A7B07331
A3-016	29-Aug-97	8:20	SD1	SO	0.50	2.50	A3-016-02	011F	A7305308SD	SW6010	A7B08253
A3-016	29-Aug-97	8:20	SD1	SO	0.50	2.50	A3-016-02	011F	A7305308SD	SW7471	A7B07501
A3-016	29-Aug-97	8:20	SD1	SO	0.50	2.50	A3-016-02	011F	A7305109SD	SW8260	A7B07647
A3-016	29-Aug-97	8:20	SD1	SO	0.50	2.50	A3-016-02	011F	A7305308SD	SW8270	A7B07331
A3-016	29-Aug-97	8:30	N1	SO	2.50	4.50	A3-016-03	011F	A7305104	SW8260	A7B07646
A3-017	20-Aug-97	11:40	N1	SO	0.00	0.50	A3-017-01	000A	A7293018	SW6010	A7B07264
A3-017	20-Aug-97	11:40	N1	SO	0.00	0.50	A3-017-01	000A	A7293018	SW7471	A7B07135
A3-017	20-Aug-97	11:40	N1	SO	0.00	0.50	A3-017-01	000A	A7293018	SW8270	H7B00818
A3-017	20-Aug-97	11:40	N1	SO	0.00	0.50	A3-017-01	000A	A7293018DL	SW8270	H7B00818
A3-017	29-Aug-97	8:45	N1	SO	0.50	2.50	A3-017-02	011F	A7305310	SW6010	A7B08253
A3-017	29-Aug-97	8:45	N1	SO	0.50	2.50	A3-017-02	011F	A7305310	SW7471	A7B07501
A3-017	29-Aug-97	8:45	N1	SO	0.50	2.50	A3-017-02	011F	A7305105	SW8260	A7B07647
A3-017	29-Aug-97	8:45	N1	SO	0.50	2.50	A3-017-02	011F	A7305105RI	SW8260	A7B07729
A3-017	29-Aug-97	8:45	N1	SO	0.50	2.50	A3-017-02	011F	A7305310	SW8270	A7B07331
A3-017	29-Aug-97	8:55	N1	SO	4.50	6.50	A3-017-03	011F	A7305106	SW8260	A7B07726
A3-018	29-Aug-97	9:50	N1	SO	1.20	3.20	A3-018-02	011F	A7305312	SW6010	A7B08253
A3-018	29-Aug-97	9:50	N1	SO	1.20	3.20	A3-018-02	011F	A7305312	SW7471	A7B07501
A3-018	29-Aug-97	9:50	N1	SO	1.20	3.20	A3-018-02	011F	A7305312	SW8081	A7B07357
A3-018	29-Aug-97	9:50	N1	SO	1.20	3.20	A3-018-02	011F	A7305107	SW8260	A7B07726
A3-018	29-Aug-97	9:50	N1	SO	1.20	3.20	A3-018-02	011F	A7305312	SW8270	A7B07331

SAMPLE IDENTIFICATION CROSS REFERENCE
OFFSITE WEAPONS STORAGE AREA RFI
NAS FORT WORTH JRB (FORMERLY CARSWELL AFB)

LOCATION ID	SAMPLE DATE	SAMPLE TIME	SAMPLE TYPE	SAMPLE MATRIX	SAMPLE DEPTHS (FT) START	SAMPLE DEPTHS (FT) END	FIELD SAMPLE NO	FIELD LOT CONTROL NO	LABORATORY SAMPLE NO	ANALYTICAL METHOD	LAB LOT CONTROL NO
A3-018	29-Aug-97	9:50	N1	SO	1.20	3.20	A3-018-02	011F	L7002405	SW8330	L7B00018
A3-018	29-Aug-97	10:20	N1	SO	5.20	7.20	A3-018-03	011F	A7305313	SW6010	A7B08253
A3-018	29-Aug-97	10:20	N1	SO	5.20	7.20	A3-018-03	011F	A7305313	SW7471	A7B07501
A3-018	29-Aug-97	10:20	N1	SO	5.20	7.20	A3-018-03	011F	A7305313	SW8081	A7B07357
A3-018	29-Aug-97	10:20	N1	SO	5.20	7.20	A3-018-03	011F	A7305108	SW8260	A7B07726
A3-018	29-Aug-97	10:20	N1	SO	5.20	7.20	A3-018-03	011F	A7305313	SW8270	A7B07331
A3-018	29-Aug-97	10:20	N1	SO	5.20	7.20	A3-018-03	011F	L7002407	SW8330	L7B00018
A3-019	29-Aug-97	10:35	N1	SO	1.00	3.00	A3-019-02	011F	A7305314	SW6010	A7B08253
A3-019	29-Aug-97	10:35	N1	SO	1.00	3.00	A3-019-02	011F	A7305314	SW7471	A7B07501
A3-019	29-Aug-97	10:35	N1	SO	1.00	3.00	A3-019-02	011F	A7305314	SW8081	A7B07357
A3-019	29-Aug-97	10:35	N1	SO	1.00	3.00	A3-019-02	011F	A7305109	SW8260	A7B07726
A3-019	29-Aug-97	10:35	N1	SO	1.00	3.00	A3-019-02	011F	A7305314	SW8270	A7B07331
A3-019	29-Aug-97	10:35	N1	SO	1.00	3.00	A3-019-02	011F	L7002403	SW8330	L7B00018
A3-019	29-Aug-97	10:50	N1	SO	5.00	7.00	A3-019-03	011F	A7305315	SW6010	A7B08253
A3-019	29-Aug-97	10:50	N1	SO	5.00	7.00	A3-019-03	011F	A7305315	SW7471	A7B07501
A3-019	29-Aug-97	10:50	N1	SO	5.00	7.00	A3-019-03	011F	A7305315	SW8081	A7B07357
A3-019	29-Aug-97	10:50	N1	SO	5.00	7.00	A3-019-03	011F	A7305110	SW8260	A7B07726
A3-019	29-Aug-97	10:50	N1	SO	5.00	7.00	A3-019-03	011F	A7305315	SW8270	A7B07331
A3-019	29-Aug-97	10:50	N1	SO	5.00	7.00	A3-019-03	011F	L7002404	SW8330	L7B00018
A3-020	29-Aug-97	11:10	N1	SO	3.10	5.10	A3-020-02	011F	A7305316	SW6010	A7B08253
A3-020	29-Aug-97	11:10	N1	SO	3.10	5.10	A3-020-02	011F	A7305316	SW7471	A7B07501
A3-020	29-Aug-97	11:10	N1	SO	3.10	5.10	A3-020-02	011F	A7305316	SW8081	A7B07357
A3-020	29-Aug-97	11:10	N1	SO	3.10	5.10	A3-020-02	011F	A7305111	SW8260	A7B07726
A3-020	29-Aug-97	11:10	N1	SO	3.10	5.10	A3-020-02	011F	A7305316	SW8270	A7B07331
A3-020	29-Aug-97	11:10	N1	SO	3.10	5.10	A3-020-02	011F	L7002402	SW8330	L7B00018
A3-020	29-Aug-97	11:20	N1	SO	5.10	7.10	A3-020-03	011F	A7305317	SW6010	A7B08253
A3-020	29-Aug-97	11:20	N1	SO	5.10	7.10	A3-020-03	011F	A7305317	SW7471	A7B07501

SAMPLE IDENTIFICATION CROSS REFERENCE
OFFSITE WEAPONS STORAGE AREA RFI
NAS FORT WORTH JRB (FORMERLY CARSWELL AFB)

LOCATION ID	SAMPLE DATE	SAMPLE TIME	SAMPLE TYPE	SAMPLE MATRIX	SAMPLE DEPTHS (FT) START	END	FIELD SAMPLE NO	FIELD LOT CONTROL NO	LABORATORY SAMPLE NO	ANALYTICAL METHOD	LAB LOT CONTROL NO
A3-020	29-Aug-97	11:20	N1	SO	5.10	7.10	A3-020-03	011F	A7305317	SW8081	A7B07357
A3-020	29-Aug-97	11:20	N1	SO	5.10	7.10	A3-020-03	011F	A7305112	SW8260	A7B07726
A3-020	29-Aug-97	11:20	N1	SO	5.10	7.10	A3-020-03	011F	A7305317	SW8270	A7B07331
A3-020	29-Aug-97	11:20	N1	SO	5.10	7.10	A3-020-03	011F	L7002406	SW8330	L7B00018
A3-021	29-Aug-97	12:35	N1	SO	1.20	3.20	A3-021-02	011F	A7305318	SW6010	A7B08253
A3-021	29-Aug-97	12:35	N1	SO	1.20	3.20	A3-021-02	011F	A7305318	SW7471	A7B07501
A3-021	29-Aug-97	12:35	N1	SO	1.20	3.20	A3-021-02	011F	A7305318	SW8081	A7B07357
A3-021	29-Aug-97	12:35	N1	SO	1.20	3.20	A3-021-02	011F	A7305113	SW8260	A7B07647
A3-021	29-Aug-97	12:35	N1	SO	1.20	3.20	A3-021-02	011F	A7305318	SW8270	A7B07331
A3-021	29-Aug-97	12:35	N1	SO	1.20	3.20	A3-021-02	011F	L7002408	SW8330	L7B00018
A3-021	29-Aug-97	12:45	N1	SO	5.20	7.20	A3-021-03	011F	A7305319	SW6010	A7B08253
A3-021	29-Aug-97	12:45	N1	SO	5.20	7.20	A3-021-03	011F	A7305319	SW7471	A7B07501
A3-021	29-Aug-97	12:45	N1	SO	5.20	7.20	A3-021-03	011F	A7305319	SW8081	A7B07357
A3-021	29-Aug-97	12:45	N1	SO	5.20	7.20	A3-021-03	011F	A7305114	SW8260	A7B07726
A3-021	29-Aug-97	12:45	N1	SO	5.20	7.20	A3-021-03	011F	A7305319	SW8270	A7B07331
A3-021	29-Aug-97	12:45	N1	SO	5.20	7.20	A3-021-03	011F	L7002409	SW8330	L7B00018
A3-021	29-Aug-97	12:45	FD1	SO	5.20	7.20	A3-021-06	011F	A7305321	SW6010	A7B08253
A3-021	29-Aug-97	12:45	FD1	SO	5.20	7.20	A3-021-06	011F	A7305321	SW7471	A7B07501
A3-021	29-Aug-97	12:45	FD1	SO	5.20	7.20	A3-021-06	011F	A7305321	SW8081	A7B07357
A3-021	29-Aug-97	12:45	FD1	SO	5.20	7.20	A3-021-06	011F	A7305117	SW8260	A7B07729
A3-021	29-Aug-97	12:45	FD1	SO	5.20	7.20	A3-021-06	011F	A7305321	SW8270	A7B07331
A3-021	29-Aug-97	12:45	FD1	SO	5.20	7.20	A3-021-06	011F	L7002410	SW8330	L7B00018
A3-024	26-Aug-97	15:15	N1	SO	0.00	0.50	A3-024-01	110A	A7299924	SW6010	A7B07371
A3-024	26-Aug-97	15:15	N1	SO	0.00	0.50	A3-024-01	110A	A7299924	SW7471	A7B07282
A3-024	26-Aug-97	15:15	N1	SO	0.00	0.50	A3-024-01	110A	A7297904	SW8270	H7B00828
A3-024	29-Aug-97	13:00	N1	SO	0.50	2.50	A3-024-02	011F	A7305322	SW6010	A7B08253
A3-024	29-Aug-97	13:00	N1	SO	0.50	2.50	A3-024-02	011F	A7305322	SW7471	A7B07501

498 999

SAMPLE IDENTIFICATION CROSS REFERENCE
OFFSITE WEAPONS STORAGE AREA RFI
NAS FORT WORTH JRB (FORMERLY CARSWELL AFB)

LOCATION ID	SAMPLE DATE	SAMPLE TIME	SAMPLE TYPE	SAMPLE MATRIX	SAMPLE DEPTHS (FT) START	SAMPLE DEPTHS (FT) END	FIELD SAMPLE NO	FIELD LOT CONTROL NO	LABORATORY SAMPLE NO	ANALYTICAL METHOD	LAB LOT CONTROL NO
A3-024	29-Aug-97	13:00	N1	SO	0.50	2.50	A3-024-02	011F	A7305322	SW8081	A7B07357
A3-024	29-Aug-97	13:00	N1	SO	0.50	2.50	A3-024-02	011F	A7305118	SW8260	A7B07726
A3-024	29-Aug-97	13:00	N1	SO	0.50	2.50	A3-024-02	011F	A7305322	SW8270	A7B07331
A3-024	29-Aug-97	13:00	N1	SO	0.50	2.50	A3-024-02	011F	L7001901	SW8330	L7B00016
A3-025	26-Aug-97	15:20	N1	SO	0.00	0.50	A3-025-01	110A	A7299925	SW8010	A7B07371
A3-025	26-Aug-97	15:20	N1	SO	0.00	0.50	A3-025-01	110A	A7299925	SW7471	A7B07282
A3-025	26-Aug-97	15:20	N1	SO	0.00	0.50	A3-025-01	110A	A7297905	SW8270	H7B00828
A3-025	29-Aug-97	13:05	N1	SO	0.50	2.50	A3-025-02	011F	A7305323	SW8010	A7B08253
A3-025	29-Aug-97	13:05	N1	SO	0.50	2.50	A3-025-02	011F	A7305323	SW7471	A7B07501
A3-025	29-Aug-97	13:05	N1	SO	0.50	2.50	A3-025-02	011F	A7305323	SW8081	A7B07357
A3-025	29-Aug-97	13:05	N1	SO	0.50	2.50	A3-025-02	011F	A7305119	SW8260	A7B07647
A3-025	29-Aug-97	13:05	N1	SO	0.50	2.50	A3-025-02	011F	A7305323	SW8270	A7B07331
A3-025	29-Aug-97	13:05	N1	SO	0.50	2.50	A3-025-02	011F	L7001902	SW8330	L7B00016
A3-025	29-Aug-97	13:15	N1	SO	2.50	4.50	A3-025-03	011F	A7305120	SW8260	A7B07647
A3-025	29-Aug-97	13:15	N1	SO	2.50	4.50	A3-025-03	011F	L7001903	SW8330	L7B00016
A3-100	19-Oct-98	13:18	N1	SO	0.00	0.50	A3-100-01	000A	A8462101	SW8270	A8B08481
A3-101	19-Oct-98	13:10	N1	SO	0.00	0.50	A3-101-01	000A	A8462102	SW8270	A8B08481
A3-101	21-Oct-98	14:00	N1	SO	0.50	9.00	A3-101-02	000A	A8473201	SW8270	A8B08525
A3-102	19-Oct-98	13:28	N1	SO	0.00	0.50	A3-102-01	000A	A8462103	SW8270	A8B08481
A3-103	19-Oct-98	13:35	N1	SO	0.00	0.50	A3-103-01	000A	A8462104	SW8270	A8B08481
A3-103	19-Oct-98	13:35	FD1	SO	0.00	0.50	A3-103-04	000A	A8462105	SW8270	A8B08481
A3-104	19-Oct-98	14:09	N1	SO	0.00	0.50	A3-104-01	000A	A8462106	SW8270	A8B08481

SAMPLE IDENTIFICATION CROSS REFERENCE
OFFSITE WEAPONS STORAGE AREA RFI
NAS FORT WORTH JRB (FORMERLY CARSWELL AFB)

LOCATION ID	SAMPLE DATE	SAMPLE TIME	SAMPLE TYPE	SAMPLE MATRIX	SAMPLE DEPTHS (FT) START	END	FIELD SAMPLE NO	FIELD LOT CONTROL NO	LABORATORY SAMPLE NO	ANALYTICAL METHOD	LAB LOT CONTROL NO
A3-105	19-Oct-98	14:17	N1	SO	0.00	0.50	A3-105-01	000A	A8462107	SW8270	A8B08481
A3-106	19-Oct-98	14:25	N1	SO	0.00	0.50	A3-106-01	000A	A8462108	SW8270	A8B08481
A3-106	21-Oct-98	14:29	N1	SO	0.50	3.00	A3-106-02	000A	A8473202	SW8270	A8B08525
A3-107	19-Oct-98	14:25	N1	SO	0.00	0.50	A3-107-01	000A	A8462109	SW8270	A8B08481
A3-110	19-Oct-98	13:45	N1	SO	0.00	0.50	A3-110-01	000A	A8462110	SW8270	A8B08481
A3-110	19-Oct-98	13:45	MS1	SO	0.00	0.50	A3-110-01	000A	A8462110MS	SW8270	A8B08481
A3-110	19-Oct-98	13:45	SD1	SO	0.00	0.50	A3-110-01	000A	A8462110SD	SW8270	A8B08481
A3-111	19-Oct-98	13:55	N1	SO	0.00	0.50	A3-111-01	000A	A8462111	SW8270	A8B08481
A3-112	19-Oct-98	14:00	N1	SO	0.00	0.50	A3-112-01	000A	A8462112	SW8270	A8B08481
A3-113	19-Oct-98	14:03	N1	SO	0.00	0.50	A3-113-01	000A	A8462113	SW8270	A8B08481
A3-114	6-Nov-98	12:00	N1	SO	0.00	0.50	A3-114-01	000A	A8510401	SW8270	A8B09075
A3-115	6-Nov-98	12:05	N1	SO	0.00	0.50	A3-115-01	000A	A8510402	SW8270	A8B09075
A3-120	20-Oct-98	14:15	N1	SO	0.00	0.50	A3-120-01	010B	A8465225	SW7471	A8B08428
A3-121	6-Nov-98	12:50	N1	SO	0.00	0.50	A3-121-01	000A	A8510409	SW7471	A8B09205
A3-122	6-Nov-98	12:55	N1	SO	0.00	0.50	A3-122-01	000A	A8510410	SW7471	A8B09205
A3-123	6-Nov-98	13:00	N1	SO	0.00	0.50	A3-123-01	000A	A8510411	SW7471	A8B09205
A3-130	22-Oct-98	13:30	N1	SO	1.20	3.70	A3-130-02	010A	A8473406	SW8010	A8B08536

4981001

SAMPLE IDENTIFICATION CROSS REFERENCE
OFFSITE WEAPONS STORAGE AREA RFI
NAS FORT WORTH JRB (FORMERLY CARSWELL AFB)

LOCATION ID	SAMPLE DATE	SAMPLE TIME	SAMPLE TYPE	SAMPLE MATRIX	SAMPLE DEPTHS (FT) START	END	FIELD SAMPLE NO	FIELD LOT CONTROL NO	LABORATORY SAMPLE NO	ANALYTICAL METHOD	LAB LOT CONTROL NO
A3-130	22-Oct-98	13:50	N1	SO	6.20	7.20	A3-130-03	010A	A8473407	SW6010	A8B08536
A3-131	22-Oct-98	14:40	N1	SO	1.00	3.00	A3-131-02	010A	A8473408	SW6010	A8B08536
A3-131	22-Oct-98	14:50	N1	SO	5.50	7.00	A3-131-03	010A	A8473409	SW6010	A8B08536
A3-131	22-Oct-98	14:50	FD1	SO	5.50	7.00	A3-131-06	010A	A8473410	SW6010	A8B08536
A3-132	22-Oct-98	15:20	N1	SO	1.00	2.80	A3-132-02	010A	A8473411	SW6010	A8B08536
A3-132	22-Oct-98	15:35	N1	SO	4.00	5.30	A3-132-03	010A	A8473412	SW6010	A8B08536
A3-133	22-Oct-98	16:10	N1	SO	1.00	3.00	A3-133-02	010A	A8473414	SW6010	A8B08536
A3-133	22-Oct-98	16:20	N1	SO	4.50	6.50	A3-133-03	010A	A8473415	SW6010	A8B08536
A4-001	29-Aug-97	9:15	N1	SO	0.00	0.50	A4-001-01	000E	A7305301	E418.1	A7B07344
A4-001	29-Aug-97	9:15	N1	SO	0.00	0.50	A4-001-01	000E	A7305301	SW8020	A7B07347
A4-001	4-Sep-97	7:55	N1	SO	0.50	1.50	A4-001-02	011B	A7313002	E418.1	A7B07541
A4-001	4-Sep-97	7:55	N1	SO	0.50	1.50	A4-001-02	011B	A7313002	SW8020	A7B07549
A4-002	29-Aug-97	9:26	N1	SO	0.00	0.50	A4-002-01	000E	A7305302	E418.1	A7B07344
A4-002	29-Aug-97	9:26	N1	SO	0.00	0.50	A4-002-01	000E	A7305302	SW8020	A7B07347
A4-002	4-Sep-97	8:22	N1	SO	0.50	1.50	A4-002-02	011B	A7313003	E418.1	A7B07541
A4-002	4-Sep-97	8:22	N1	SO	0.50	1.50	A4-002-02	011B	A7313003	SW8020	A7B07549
A4-003	29-Aug-97	9:35	N1	SO	0.00	0.50	A4-003-01	000E	A7305303	E418.1	A7B07344
A4-003	29-Aug-97	9:35	N1	SO	0.00	0.50	A4-003-01	000E	A7305303	SW8020	A7B07347

SAMPLE IDENTIFICATION CROSS REFERENCE
OFFSITE WEAPONS STORAGE AREA RFI
NAS FORT WORTH JRB (FORMERLY CARSWELL AFB)

LOCATION ID	SAMPLE DATE	SAMPLE TIME	SAMPLE TYPE	SAMPLE MATRIX	SAMPLE DEPTHS (FT) START	END	FIELD SAMPLE NO	FIELD LOT CONTROL NO	LABORATORY SAMPLE NO	ANALYTICAL METHOD	LAB LOT CONTROL NO
A4-003	29-Aug-97	9:40	FD1	SO	0.00	0.50	A4-003-04	000E	A7305304	E418.1	A7B07344
A4-003	29-Aug-97	9:40	FD1	SO	0.00	0.50	A4-003-04	000E	A7305304	SW8020	A7B07347
A4-003	4-Sep-97	8:35	N1	SO	0.50	2.00	A4-003-02	011B	A7313004	E418.1	A7B07541
A4-003	4-Sep-97	8:35	N1	SO	0.50	2.00	A4-003-02	011B	A7313004	SW8020	A7B07549
A4-004	29-Aug-97	9:47	N1	SO	0.00	0.50	A4-004-01	000E	A7305305	E418.1	A7B07344
A4-004	29-Aug-97	9:47	N1	SO	0.00	0.50	A4-004-01	000E	A7305305	SW8020	A7B07347
A4-004	4-Sep-97	8:52	N1	SO	0.50	1.50	A4-004-02	011B	A7313005	E418.1	A7B07541
A4-004	4-Sep-97	8:52	N1	SO	0.50	1.50	A4-004-02	011B	A7313005	SW8020	A7B07549
A5-001	23-Aug-97	8:40	N1	SO	0.00	0.50	A5-001-01	010A	A7294507	SW6010	A7B07146
A5-001	23-Aug-97	8:40	N1	SO	0.00	0.50	A5-001-01	010A	A7294507	SW7471	A7B07135
A5-001	23-Aug-97	8:40	N1	SO	0.00	0.50	A5-001-01	010A	A7294507	SW8081	A7B07128
A5-001	23-Aug-97	8:40	N1	SO	0.00	0.50	A5-001-01	010A	A7294507	SW8270	H7B00812
A5-001	26-Aug-97	9:30	N1	SO	0.00	0.50	A5-001-01	110B	L7000901	SW8330	L7B00008
A5-001	3-Sep-97	13:50	N1	SO	0.50	2.50	A5-001-02	011B	A7310204	SW6010	A7B08750
A5-001	3-Sep-97	13:50	N1	SO	0.50	2.50	A5-001-02	011B	A7310204	SW7471	A7B07718
A5-001	3-Sep-97	13:50	N1	SO	0.50	2.50	A5-001-02	011B	A7310204	SW8081	A7B07433
A5-001	3-Sep-97	13:50	N1	SO	0.50	2.50	A5-001-02	011B	A7310204	SW8260	A7B07739
A5-001	3-Sep-97	13:50	N1	SO	0.50	2.50	A5-001-02	011B	A7310204	SW8270	A7B07482
A5-001	3-Sep-97	13:50	N1	SO	0.50	2.50	A5-001-02	011B	L7002514	SW8330	L7B00021
A5-001	3-Sep-97	14:00	N1	SO	2.50	4.50	A5-001-03	011B	L7002515	SW8330	L7B00021
A5-002	23-Aug-97	8:55	N1	SO	0.00	0.50	A5-002-01	010A	A7294508	SW6010	A7B07146
A5-002	23-Aug-97	8:55	N1	SO	0.00	0.50	A5-002-01	010A	A7294508	SW7471	A7B07135
A5-002	23-Aug-97	8:55	N1	SO	0.00	0.50	A5-002-01	010A	A7294508	SW8081	A7B07128
A5-002	23-Aug-97	8:55	N1	SO	0.00	0.50	A5-002-01	010A	A7294508	SW8270	H7B00812
A5-002	26-Aug-97	9:28	N1	SO	0.00	0.50	A5-002-01	110B	L7000902	SW8330	L7B00008

4981003

SAMPLE IDENTIFICATION CROSS REFERENCE
OFFSITE WEAPONS STORAGE AREA RFI
NAS FORT WORTH JRB (FORMERLY CARSWELL AFB)

LOCATION ID	SAMPLE DATE	SAMPLE TIME	SAMPLE TYPE	SAMPLE MATRIX	SAMPLE DEPTHS (FT) START	END	FIELD SAMPLE NO	FIELD LOT CONTROL NO	LABORATORY SAMPLE NO	ANALYTICAL METHOD	LAB LOT CONTROL NO
A5-002	3-Sep-97	14:13	N1	SO	0.50	2.50	A5-002-02	011B	A7310206	SW6010	A7B08750
A5-002	3-Sep-97	14:13	N1	SO	0.50	2.50	A5-002-02	011B	A7310206	SW7471	A7B07718
A5-002	3-Sep-97	14:13	N1	SO	0.50	2.50	A5-002-02	011B	A7310206	SW8081	A7B07433
A5-002	3-Sep-97	14:13	N1	SO	0.50	2.50	A5-002-02	011B	A7310206	SW8260	A7B07739
A5-002	3-Sep-97	14:13	N1	SO	0.50	2.50	A5-002-02	011B	A7310206	SW8270	A7B07482
A5-002	3-Sep-97	14:13	N1	SO	0.50	2.50	A5-002-02	011B	L7002516	SW8330	L7B00021
A5-003	23-Aug-97	9:05	N1	SO	0.00	0.50	A5-003-01	010A	A7294509	SW6010	A7B07146
A5-003	23-Aug-97	9:05	N1	SO	0.00	0.50	A5-003-01	010A	A7294509	SW7471	A7B07135
A5-003	23-Aug-97	9:05	N1	SO	0.00	0.50	A5-003-01	010A	A7294509	SW8081	A7B07128
A5-003	23-Aug-97	9:05	N1	SO	0.00	0.50	A5-003-01	010A	A7294509	SW8270	H7B00812
A5-003	26-Aug-97	9:27	N1	SO	0.00	0.50	A5-003-01	110B	L7000903	SW8330	L7B00008
A5-003	3-Sep-97	14:35	N1	SO	0.50	2.50	A5-003-02	011B	A7310207	SW6010	A7B08750
A5-003	3-Sep-97	14:35	N1	SO	0.50	2.50	A5-003-02	011B	A7310207	SW7471	A7B07718
A5-003	3-Sep-97	14:35	N1	SO	0.50	2.50	A5-003-02	011B	A7310207	SW8081	A7B07433
A5-003	3-Sep-97	14:35	N1	SO	0.50	2.50	A5-003-02	011B	A7310207	SW8260	A7B07739
A5-003	3-Sep-97	14:35	N1	SO	0.50	2.50	A5-003-02	011B	A7310207	SW8270	A7B07482
A5-003	3-Sep-97	14:35	N1	SO	0.50	2.50	A5-003-02	011B	L7002517	SW8330	L7B00021
A5-003	3-Sep-97	14:50	FD1	SO	0.50	2.50	A5-003-05	011B	A7310209	SW6010	A7B08750
A5-003	3-Sep-97	14:50	FD1	SO	0.50	2.50	A5-003-05	011B	A7310209	SW7471	A7B07718
A5-003	3-Sep-97	14:50	FD1	SO	0.50	2.50	A5-003-05	011B	A7310209	SW8081	A7B07433
A5-003	3-Sep-97	14:50	FD1	SO	0.50	2.50	A5-003-05	011B	A7310209	SW8260	A7B07739
A5-003	3-Sep-97	14:50	FD1	SO	0.50	2.50	A5-003-05	011B	A7310209	SW8270	A7B07482
A5-003	3-Sep-97	14:50	FD1	SO	0.50	2.50	A5-003-05	011B	L7002519	SW8330	L7B00021
A5-003	3-Sep-97	14:45	N1	SO	2.50	4.50	A5-003-03	011B	L7002518	SW8330	L7B00021
A5-004	23-Aug-97	9:15	N1	SO	0.00	0.50	A5-004-01	010A	A7294510	SW6010	A7B07146
A5-004	23-Aug-97	9:15	N1	SO	0.00	0.50	A5-004-01	010A	A7294510	SW7471	A7B07135

SAMPLE IDENTIFICATION CROSS REFERENCE
OFFSITE WEAPONS STORAGE AREA RFI
NAS FORT WORTH JRB (FORMERLY CARSWELL AFB)

LOCATION ID	SAMPLE DATE	SAMPLE TIME	SAMPLE TYPE	SAMPLE MATRIX	SAMPLE DEPTHS (FT) START	END	FIELD SAMPLE NO	FIELD LOT CONTROL NO	LABORATORY SAMPLE NO	ANALYTICAL METHOD	LAB LOT CONTROL NO
A5-004	23-Aug-97	9:15	N1	SO	0.00	0.50	A5-004-01	010A	A7294510	SW8081	A7B07128
A5-004	23-Aug-97	9:15	N1	SO	0.00	0.50	A5-004-01	010A	A7294510	SW8270	H7B00812
A5-004	28-Aug-97	9:35	N1	SO	0.00	0.50	A5-004-01	110B	L7000904	SW8330	L7B00008
A5-004	4-Sep-97	7:40	N1	SO	0.50	1.70	A5-004-02	011B	A7313001	SW6010	A7B07439
A5-004	4-Sep-97	7:40	N1	SO	0.50	1.70	A5-004-02	011B	A7313001	SW7471	A7B07718
A5-004	4-Sep-97	7:40	N1	SO	0.50	1.70	A5-004-02	011B	A7313001	SW8081	A7B07574
A5-004	4-Sep-97	7:40	N1	SO	0.50	1.70	A5-004-02	011B	A7313001	SW8260	A7B07739
A5-004	4-Sep-97	7:40	N1	SO	0.50	1.70	A5-004-02	011B	A7313001	SW8270	A7B07482
A5-004	4-Sep-97	7:40	N1	SO	0.50	1.70	A5-004-02	011B	L7002601	SW8330	L7B00021
BD-001	26-Aug-97	16:45	N1	SO	0.00	0.50	BD-001-01	110A	A7299901	SW6010	A7B07633
BD-001	26-Aug-97	16:45	N1	SO	0.00	0.50	BD-001-01	110A	A7299901	SW7471	A7B07282
BD-001	21-Aug-97	8:20	N1	SO	0.00	0.50	BD-001-01	020A	L7000318	SW8330	L7B00003
BD-001	26-Aug-97	16:45	MS1	SO	0.00	0.50	BD-001-01	110A	A7299901MS	SW6010	A7B07371
BD-001	26-Aug-97	16:45	MS1	SO	0.00	0.50	BD-001-01	110A	A7299901MS	SW7471	A7B07282
BD-001	21-Aug-97	8:20	MS1	SO	0.00	0.50	BD-001-01	020A	L7000318MS	SW8330	L7B00003
BD-001	26-Aug-97	16:45	SD1	SO	0.00	0.50	BD-001-01	110A	A7299901SD	SW6010	A7B07371
BD-001	26-Aug-97	16:45	SD1	SO	0.00	0.50	BD-001-01	110A	A7299901SD	SW7471	A7B07282
BD-001	21-Aug-97	8:20	SD1	SO	0.00	0.50	BD-001-01	020A	L7000318SD	SW8330	L7B00003
BD-001	2-Sep-97	12:35	N1	SO	0.50	2.50	BD-001-02	010C	A7310416	SW6010	A7B07706
BD-001	2-Sep-97	12:35	N1	SO	0.50	2.50	BD-001-02	010C	A7310416	SW7471	A7B07553
BD-001	2-Sep-97	12:35	N1	SO	0.50	2.50	BD-001-02	010C	L7002301	SW8330	L7B00019
BD-002	26-Aug-97	16:49	N1	SO	0.00	0.50	BD-002-01	110A	A7299902	SW6010	A7B07633
BD-002	26-Aug-97	16:49	N1	SO	0.00	0.50	BD-002-01	110A	A7299902	SW7471	A7B07282
BD-002	21-Aug-97	8:25	N1	SO	0.00	0.50	BD-002-01	020A	L7000319	SW8330	L7B00003
BD-002	2-Sep-97	12:50	N1	SO	0.50	2.50	BD-002-02	010C	A7310417	SW6010	A7B07706
BD-002	2-Sep-97	12:50	N1	SO	0.50	2.50	BD-002-02	010C	A7310417	SW7471	A7B07553
BD-002	2-Sep-97	12:50	N1	SO	0.50	2.50	BD-002-02	010C	L7002302	SW8330	L7B00019

4981005

SAMPLE IDENTIFICATION CROSS REFERENCE
OFFSITE WEAPONS STORAGE AREA RFI
NAS FORT WORTH JRB (FORMERLY CARSWELL AFB)

LOCATION ID	SAMPLE DATE	SAMPLE TIME	SAMPLE TYPE	SAMPLE MATRIX	SAMPLE DEPTHS (FT) START	END	FIELD SAMPLE NO	FIELD LOT CONTROL NO	LABORATORY SAMPLE NO	ANALYTICAL METHOD	LAB LOT CONTROL NO
BD-003	26-Aug-97	16:51	N1	SO	0.00	0.50	BD-003-01	110A	A7299903	SW6010	A7B07633
BD-003	26-Aug-97	16:51	N1	SO	0.00	0.50	BD-003-01	110A	A7299903	SW7471	A7B07282
BD-003	21-Aug-97	8:40	N1	SO	0.00	0.50	BD-003-01	020A	L7000320	SW8330	L7B00003
BD-003	2-Sep-97	12:55	N1	SO	0.50	2.50	BD-003-02	010C	A7310418	SW6010	A7B07706
BD-003	2-Sep-97	12:55	N1	SO	0.50	2.50	BD-003-02	010C	A7310418	SW7471	A7B07553
BD-003	2-Sep-97	12:55	N1	SO	0.50	2.50	BD-003-02	010C	L7002303	SW8330	L7B00019
BD-004	26-Aug-97	16:52	N1	SO	0.00	0.50	BD-004-01	110A	A7299904	SW6010	A7B07633
BD-004	26-Aug-97	16:52	N1	SO	0.00	0.50	BD-004-01	110A	A7299904	SW6010	A8B01461
BD-004	26-Aug-97	16:52	N1	SO	0.00	0.50	BD-004-01	110A	A7299904	SW7421	A8B01513
BD-004	26-Aug-97	16:52	N1	SO	0.00	0.50	BD-004-01	110A	A7299904	SW7471	A7B07282
BD-004	21-Aug-97	8:45	N1	SO	0.00	0.50	BD-004-01	020C	L7000401	SW8330	L7B00001
BD-004	2-Sep-97	13:15	N1	SO	0.50	2.50	BD-004-02	010C	A7310420	SW6010	A7B07706
BD-004	2-Sep-97	13:15	N1	SO	0.50	2.50	BD-004-02	010C	A7310420	SW7471	A7B07553
BD-004	2-Sep-97	13:15	N1	SO	0.50	2.50	BD-004-02	010C	L7002305	SW8330	L7B00019
BD-005	26-Aug-97	16:55	N1	SO	0.00	0.50	BD-005-01	110A	A7299905	SW6010	A7B07633
BD-005	26-Aug-97	16:55	N1	SO	0.00	0.50	BD-005-01	110A	A7299905	SW6010	A8B01461
BD-005	26-Aug-97	1655	N1	SO	0.00	0.50	BD-005-01	110A	A7299905	SW7421	A8B01513
BD-005	26-Aug-97	16:55	N1	SO	0.00	0.50	BD-005-01	110A	A7299905	SW7471	A7B07282
BD-005	21-Aug-97	8:50	N1	SO	0.00	0.50	BD-005-01	020C	L7000402	SW8330	L7B00001
BD-005	2-Sep-97	13:42	N1	SO	0.50	2.50	BD-005-02	010C	A7310422	SW6010	A7B07706
BD-005	2-Sep-97	13:42	N1	SO	0.50	2.50	BD-005-02	010C	A7310422	SW6010	A8B01442
BD-005	2-Sep-97	13:42	MS1	SO	0.50	2.50	BD-005-02	010C	A7310422MS	SW6010	A8B01442
BD-005	2-Sep-97	13:42	N1	SO	0.50	2.50	BD-005-02	010C	A7310422	SW7421	A8B01513
BD-005	2-Sep-97	13:42	MS1	SO	0.50	2.50	BD-005-02	010C	A7310422MS	SW7421	A8B01513
BD-005	2-Sep-97	13:42	N1	SO	0.50	2.50	BD-005-02	010C	A7310422	SW7471	A7B07553
BD-005	2-Sep-97	13:42	N1	SO	0.50	2.50	BD-005-02	010C	L7002307	SW8330	L7B00019

SAMPLE IDENTIFICATION CROSS REFERENCE
OFFSITE WEAPONS STORAGE AREA RFI
NAS FORT WORTH JRB (FORMERLY CARSWELL AFB)

LOCATION ID	SAMPLE DATE	SAMPLE TIME	SAMPLE TYPE	SAMPLE MATRIX	SAMPLE DEPTHS (FT) START	SAMPLE DEPTHS (FT) END	FIELD SAMPLE NO	FIELD LOT CONTROL NO	LABORATORY SAMPLE NO	ANALYTICAL METHOD	LAB LOT CONTROL NO
BD-006	26-Aug-97	16:57	N1	SO	0.00	0.50	BD-006-01	110A	A7299906	SW6010	A7B07633
BD-006	26-Aug-97	16:57	N1	SO	0.00	0.50	BD-006-01	110A	A7299906	SW7471	A7B07282
BD-006	21-Aug-97	8:55	N1	SO	0.00	0.50	BD-006-01	020C	L7000403	SW8330	L7B000001
BD-006	2-Sep-97	13:55	N1	SO	0.50	2.50	BD-006-02	010C	A7310424	SW6010	A7B07706
BD-006	2-Sep-97	13:55	N1	SO	0.50	2.50	BD-006-02	010C	A7310424	SW7471	A7B07553
BD-006	2-Sep-97	13:55	N1	SO	0.50	2.50	BD-006-02	010C	L7002309	SW8330	L7B000019
BD-007	26-Aug-97	17:00	N1	SO	0.00	0.50	BD-007-01	110A	A7299907	SW6010	A7B07633
BD-007	26-Aug-97	17:00	N1	SO	0.00	0.50	BD-007-01	110A	A7299907	SW7471	A7B07282
BD-007	21-Aug-97	9:05	N1	SO	0.00	0.50	BD-007-01	020C	L7000404	SW8330	L7B000001
BD-007	2-Sep-97	14:10	N1	SO	0.50	2.50	BD-007-02	010C	A7310426	SW6010	A7B07706
BD-007	2-Sep-97	14:10	N1	SO	0.50	2.50	BD-007-02	010C	A7310426	SW7471	A7B07553
BD-007	2-Sep-97	14:10	N1	SO	0.50	2.50	BD-007-02	010C	L7002311	SW8330	L7B000019
BD-008	26-Aug-97	17:01	N1	SO	0.00	0.50	BD-008-01	110A	A7299908	SW6010	A7B07633
BD-008	26-Aug-97	17:01	N1	SO	0.00	0.50	BD-008-01	110A	A7299908	SW7471	A7B07282
BD-008	21-Aug-97	9:10	N1	SO	0.00	0.50	BD-008-01	020C	L7000405	SW8330	L7B000001
BD-008	2-Sep-97	14:27	N1	SO	0.50	2.50	BD-008-02	010C	A7310428	SW6010	A7B07706
BD-008	2-Sep-97	14:27	N1	SO	0.50	2.50	BD-008-02	010C	A7310428	SW7471	A7B07553
BD-008	2-Sep-97	14:27	N1	SO	0.50	2.50	BD-008-02	010C	L7002313	SW8330	L7B000019
BD-009	26-Aug-97	17:03	N1	SO	0.00	0.50	BD-009-01	110A	A7299909	SW6010	A7B07633
BD-009	26-Aug-97	17:03	N1	SO	0.00	0.50	BD-009-01	110A	A7299909	SW7471	A7B07282
BD-009	21-Aug-97	9:15	N1	SO	0.00	0.50	BD-009-01	020C	L7000406	SW8330	L7B000001
BD-009	2-Sep-97	14:45	N1	SO	0.50	2.00	BD-009-02	010C	A7310430	SW6010	A7B07706
BD-009	2-Sep-97	14:45	N1	SO	0.50	2.00	BD-009-02	010C	A7310430	SW7471	A7B07553
BD-009	2-Sep-97	14:45	N1	SO	0.50	2.00	BD-009-02	010C	L7002315	SW8330	L7B000019

49810007

SAMPLE IDENTIFICATION CROSS REFERENCE
OFFSITE WEAPONS STORAGE AREA RFI
NAS FORT WORTH JRB (FORMERLY CARSWELL AFB)

LOCATION ID	SAMPLE DATE	SAMPLE TIME	SAMPLE TYPE	SAMPLE MATRIX	SAMPLE DEPTHS (FT) START	END	FIELD SAMPLE NO	FIELD LOT CONTROL NO	LABORATORY SAMPLE NO	ANALYTICAL METHOD	LAB LOT CONTROL NO
BD-010	26-Aug-97	17:05	N1	SO	0.00	0.50	BD-010-01	110A	A7299910	SW6010	A7B07633
BD-010	26-Aug-97	17:05	N1	SO	0.00	0.50	BD-010-01	110A	A7299910	SW6010	A8B01461
BD-010	26-Aug-97	17:05	N1	SO	0.00	0.50	BD-010-01	110A	A7299910	SW7421	A8B01513
BD-010	26-Aug-97	17:05	N1	SO	0.00	0.50	BD-010-01	110A	A7299910	SW7471	A7B07282
BD-010	21-Aug-97	9:20	N1	SO	0.00	0.50	BD-010-01	020C	L7000407	SW8330	L7B00001
BD-010	26-Aug-97	17:07	FD1	SO	0.00	0.50	BD-010-04	110A	A7299911	SW6010	A7B07633
BD-010	26-Aug-97	17:07	FD1	SO	0.00	0.50	BD-010-04	110A	A7299911	SW7471	A7B07282
BD-010	21-Aug-97	9:20	FD1	SO	0.00	0.50	BD-010-04	020C	L7000408	SW8330	L7B00001
BD-010	2-Sep-97	14:52	N1	SO	0.50	2.50	BD-010-02	010C	A7310431	SW6010	A7B07706
BD-010	2-Sep-97	14:52	N1	SO	0.50	2.50	BD-010-02	010C	A7310431	SW7471	A7B07553
BD-010	2-Sep-97	14:52	N1	SO	0.50	2.50	BD-010-02	010C	L7002316	SW8330	L7B00019
BD-010	2-Sep-97	14:52	FD1	SO	0.50	2.50	BD-010-05	010C	A7310432	SW6010	A7B07706
BD-010	2-Sep-97	14:52	FD1	SO	0.50	2.50	BD-010-05	010C	A7310432	SW7471	A7B07553
BD-010	2-Sep-97	14:52	FD1	SO	0.50	2.50	BD-010-05	010C	L7002317	SW8330	L7B00019
BD-011	26-Aug-97	17:10	N1	SO	0.00	0.50	BD-011-01	110A	A7299912	SW6010	A7B07633
BD-011	26-Aug-97	17:10	N1	SO	0.00	0.50	BD-011-01	110A	A7299912	SW7471	A7B07282
BD-011	21-Aug-97	9:25	N1	SO	0.00	0.50	BD-011-01	020C	L7000409	SW8330	L7B00001
BD-011	2-Sep-97	15:15	N1	SO	0.50	2.00	BD-011-02	010C	A7310433	SW6010	A7B07706
BD-011	2-Sep-97	15:15	N1	SO	0.50	2.00	BD-011-02	010C	A7310433	SW7471	A7B07553
BD-011	2-Sep-97	15:15	N1	SO	0.50	2.00	BD-011-02	010C	L7002318	SW8330	L7B00019
BD-012	26-Aug-97	17:11	N1	SO	0.00	0.50	BD-012-01	110A	A7299913	SW6010	A7B07633
BD-012	26-Aug-97	17:11	N1	SO	0.00	0.50	BD-012-01	110A	A7299913	SW6010	A8B01461
BD-012	26-Aug-97	17:11	N1	SO	0.00	0.50	BD-012-01	110A	A7299913	SW7421	A8B01513
BD-012	26-Aug-97	17:11	N1	SO	0.00	0.50	BD-012-01	110A	A7299913	SW7471	A7B07282
BD-012	21-Aug-97	9:30	N1	SO	0.00	0.50	BD-012-01	020C	L7000410	SW8330	L7B00001

SAMPLE IDENTIFICATION CROSS REFERENCE
OFFSITE WEAPONS STORAGE AREA RFI
NAS FORT WORTH JRB (FORMERLY CARSWELL AFB)

LOCATION ID	SAMPLE DATE	SAMPLE TIME	SAMPLE TYPE	SAMPLE MATRIX	SAMPLE DEPTHS (FT) START	END	FIELD SAMPLE NO	FIELD LOT CONTROL NO	LABORATORY SAMPLE NO	ANALYTICAL METHOD	LAB LOT CONTROL NO
BD-012	2-Sep-97	15:25	N1	SO	0.50	2.50	BD-012-02	010C	A7310434	SW6010	A7B07706
BD-012	2-Sep-97	15:25	N1	SO	0.50	2.50	BD-012-02	010C	A7310434	SW7471	A7B07553
BD-012	2-Sep-97	15:25	N1	SO	0.50	2.50	BD-012-02	010C	L7002319	SW8330	L7B00019
BD-013	26-Aug-97	17:14	N1	SO	0.00	0.50	BD-013-01	110A	A7299914	SW6010	A7B07633
BD-013	26-Aug-97	17:14	N1	SO	0.00	0.50	BD-013-01	110A	A7299914	SW7471	A7B07282
BD-013	21-Aug-97	9:35	N1	SO	0.00	0.50	BD-013-01	020C	L7000411	SW8330	L7B00001
BD-013	3-Sep-97	7:25	N1	SO	0.50	1.20	BD-013-02	010A	A7310301	SW6010	A7B07706
BD-013	3-Sep-97	7:25	N1	SO	0.50	1.20	BD-013-02	010A	A7310301	SW7471	A7B07553
BD-013	3-Sep-97	7:25	N1	SO	0.50	1.20	BD-013-02	010A	L7002501	SW8330	L7B00021
BD-014	26-Aug-97	17:15	N1	SO	0.00	0.50	BD-014-01	110A	A7299915	SW6010	A7B07633
BD-014	26-Aug-97	17:15	N1	SO	0.00	0.50	BD-014-01	110A	A7299915	SW7471	A7B07282
BD-014	21-Aug-97	9:45	N1	SO	0.00	0.50	BD-014-01	020C	L7000412	SW8330	L7B00001
BD-014	26-Aug-97	17:15	MS1	SO	0.00	0.50	BD-014-01	110A	A7299915MS	SW6010	A7B07371
BD-014	26-Aug-97	17:15	MS1	SO	0.00	0.50	BD-014-01	110A	A7299915MS	SW7471	A7B07282
BD-014	21-Aug-97	9:45	MS1	SO	0.00	0.50	BD-014-01	020C	L7000412MS	SW8330	L7B00001
BD-014	26-Aug-97	17:15	SD1	SO	0.00	0.50	BD-014-01	110A	A7299915SD	SW6010	A7B07371
BD-014	26-Aug-97	17:15	SD1	SO	0.00	0.50	BD-014-01	110A	A7299915SD	SW7471	A7B07282
BD-014	21-Aug-97	9:45	SD1	SO	0.00	0.50	BD-014-01	020C	L7000412SD	SW8330	L7B00001
BD-014	3-Sep-97	7:40	N1	SO	0.50	1.50	BD-014-02	010A	A7310302	SW6010	A7B07706
BD-014	3-Sep-97	7:40	N1	SO	0.50	1.50	BD-014-02	010A	A7310302	SW7471	A7B07553
BD-014	3-Sep-97	7:40	N1	SO	0.50	1.50	BD-014-02	010A	L7002502	SW8330	L7B00021
BD-015	26-Aug-97	17:19	N1	SO	0.00	0.50	BD-015-01	110A	A7299916	SW6010	A7B07633
BD-015	26-Aug-97	17:19	N1	SO	0.00	0.50	BD-015-01	110A	A7299916	SW7471	A7B07282
BD-015	21-Aug-97	9:50	N1	SO	0.00	0.50	BD-015-01	020C	L7000413	SW8330	L7B00001
BD-015	3-Sep-97	8:00	N1	SO	0.50	2.50	BD-015-02	010A	A7310303	SW6010	A7B07706

4981009

SAMPLE IDENTIFICATION CROSS REFERENCE
OFFSITE WEAPONS STORAGE AREA RFI
NAS FORT WORTH JRB (FORMERLY CARSWELL AFB)

LOCATION ID	SAMPLE DATE	SAMPLE TIME	SAMPLE TYPE	SAMPLE MATRIX	SAMPLE DEPTHS (FT) START	END	FIELD SAMPLE NO	FIELD LOT CONTROL NO	LABORATORY SAMPLE NO	ANALYTICAL METHOD	LAB LOT CONTROL NO
BD-015	3-Sep-97	8:00	N1	SO	0.50	2.50	BD-015-02	010A	A7310303	SW7471	A7B07553
BD-015	3-Sep-97	8:00	N1	SO	0.50	2.50	BD-015-02	010A	L7002503	SW8330	L7B00021
BD-016	26-Aug-97	17:20	N1	SO	0.00	0.50	BD-016-01	110A	A7299917	SW6010	A7B07633
BD-016	26-Aug-97	17:20	N1	SO	0.00	0.50	BD-016-01	110A	A7299917	SW7471	A7B07282
BD-016	21-Aug-97	13:30	N1	SO	0.00	0.50	BD-016-01	020C	L7000414	SW8330	L7B00001
BD-016	3-Sep-97	8:10	N1	SO	0.50	2.50	BD-016-02	010A	A7310304	SW6010	A7B07706
BD-016	3-Sep-97	8:10	N1	SO	0.50	2.50	BD-016-02	010A	A7310304	SW7471	A7B07553
BD-016	3-Sep-97	8:10	N1	SO	0.50	2.50	BD-016-02	010A	L7002504	SW8330	L7B00021
BD-017	26-Aug-97	17:23	N1	SO	0.00	0.50	BD-017-01	110A	A7299918	SW6010	A7B07633
BD-017	26-Aug-97	17:23	N1	SO	0.00	0.50	BD-017-01	110A	A7299918	SW7471	A7B07282
BD-017	21-Aug-97	13:35	N1	SO	0.00	0.50	BD-017-01	020C	L7000415	SW8330	L7B00001
BD-017	3-Sep-97	8:22	N1	SO	0.50	2.50	BD-017-02	010A	A7310305	SW6010	A7B07706
BD-017	3-Sep-97	8:22	N1	SO	0.50	2.50	BD-017-02	010A	A7310305	SW7471	A7B07553
BD-017	3-Sep-97	8:22	N1	SO	0.50	2.50	BD-017-02	010A	L7002505	SW8330	L7B00021
BD-017	3-Sep-97	8:22	MS1	SO	0.50	2.50	BD-017-02	010A	A7310305MS	SW6010	A7B08194
BD-017	3-Sep-97	8:22	MS1	SO	0.50	2.50	BD-017-02	010A	A7310305MS	SW7471	A7B07553
BD-017	3-Sep-97	8:22	MS1	SO	0.50	2.50	BD-017-02	010A	L7002505MS	SW8330	L7B00021
BD-017	3-Sep-97	8:22	SD1	SO	0.50	2.50	BD-017-02	010A	A7310305SD	SW6010	A7B08194
BD-017	3-Sep-97	8:22	SD1	SO	0.50	2.50	BD-017-02	010A	A7310305SD	SW7471	A7B07553
BD-017	3-Sep-97	8:22	SD1	SO	0.50	2.50	BD-017-02	010A	L7002505SD	SW8330	L7B00021
BD-018	26-Aug-97	17:25	N1	SO	0.00	0.50	BD-018-01	110A	A7299919	SW6010	A7B07633
BD-018	26-Aug-97	17:25	N1	SO	0.00	0.50	BD-018-01	110A	A7299919	SW7471	A7B07282
BD-018	21-Aug-97	13:40	N1	SO	0.00	0.50	BD-018-01	020C	L7000501	SW8330	L7B00005
BD-018	3-Sep-97	8:49	N1	SO	0.50	2.50	BD-018-02	010A	A7310307	SW6010	A7B07706
BD-018	3-Sep-97	8:49	N1	SO	0.50	2.50	BD-018-02	010A	A7310307	SW7471	A7B07553
BD-018	3-Sep-97	8:49	N1	SO	0.50	2.50	BD-018-02	010A	L7002507	SW8330	L7B00021

SAMPLE IDENTIFICATION CROSS REFERENCE
OFFSITE WEAPONS STORAGE AREA RFI
NAS FORT WORTH JRB (FORMERLY CARSWELL AFB)

LOCATION ID	SAMPLE DATE	SAMPLE TIME	SAMPLE TYPE	SAMPLE MATRIX	SAMPLE DEPTHS (FT) START	SAMPLE DEPTHS (FT) END	FIELD SAMPLE NO	FIELD LOT CONTROL NO	LABORATORY SAMPLE NO	ANALYTICAL METHOD	LAB LOT CONTROL NO
BD-019	26-Aug-97	17:27	N1	SO	0.00	0.50	BD-019-01	110A	A7299920	SW6010	A7B07633
BD-019	26-Aug-97	17:27	N1	SO	0.00	0.50	BD-019-01	110A	A7299920	SW7471	A7B07282
BD-019	21-Aug-97	13:45	N1	SO	0.00	0.50	BD-019-01	020C	L7000502	SW8330	L7B00005
BD-019	3-Sep-97	9:00	N1	SO	0.50	2.50	BD-019-02	010A	A7310309	SW6010	A7B07706
BD-019	3-Sep-97	9:00	N1	SO	0.50	2.50	BD-019-02	010A	A7310309	SW7471	A7B07553
BD-019	3-Sep-97	9:00	N1	SO	0.50	2.50	BD-019-02	010A	L7002509	SW8330	L7B00021
BD-020	26-Aug-97	17:28	N1	SO	0.00	0.50	BD-020-01	110A	A7299921	SW6010	A7B07371
BD-020	26-Aug-97	17:28	N1	SO	0.00	0.50	BD-020-01	110A	A7299921	SW7471	A7B07282
BD-020	21-Aug-97	13:50	N1	SO	0.00	0.50	BD-020-01	020C	L7000503	SW8330	L7B00005
BD-020	21-Aug-97	13:50	FD1	SO	0.00	0.50	BD-020-04	020C	L7000504	SW8330	L7B00005
BD-020	3-Sep-97	9:14	N1	SO	0.50	2.00	BD-020-02	010A	A7310310	SW6010	A7B07706
BD-020	3-Sep-97	9:14	N1	SO	0.50	2.00	BD-020-02	010A	A7310310	SW7471	A7B07553
BD-020	3-Sep-97	9:14	N1	SO	0.50	2.00	BD-020-02	010A	L7002510	SW8330	L7B00021
BD-020	3-Sep-97	9:19	FD1	SO	0.50	2.00	BD-020-05	010A	A7310311	SW6010	A7B07706
BD-020	3-Sep-97	9:19	FD1	SO	0.50	2.00	BD-020-05	010A	A7310311	SW7471	A7B07553
BD-020	3-Sep-97	9:19	FD1	SO	0.50	2.00	BD-020-05	010A	L7002511	SW8330	L7B00021
BD-021	26-Aug-97	17:30	N1	SO	0.00	0.50	BD-021-01	110A	A7299922	SW6010	A7B07371
BD-021	26-Aug-97	17:30	N1	SO	0.00	0.50	BD-021-01	110A	A7299922	SW7471	A7B07282
BD-021	21-Aug-97	13:55	N1	SO	0.00	0.50	BD-021-01	020C	L7000505	SW8330	L7B00005
BD-021	3-Sep-97	9:25	N1	SO	0.50	2.00	BD-021-02	010A	A7310312	SW6010	A7B07706
BD-021	3-Sep-97	9:25	N1	SO	0.50	2.00	BD-021-02	010A	A7310312	SW7471	A7B07553
BD-021	3-Sep-97	9:25	N1	SO	0.50	2.00	BD-021-02	010A	L7002512	SW8330	L7B00021
BD-022	26-Aug-97	17:31	N1	SO	0.00	0.50	BD-022-01	110A	A7299923	SW6010	A7B07371
BD-022	26-Aug-97	17:31	N1	SO	0.00	0.50	BD-022-01	110A	A7299923	SW7471	A7B07282

49810111

SAMPLE IDENTIFICATION CROSS REFERENCE
OFFSITE WEAPONS STORAGE AREA RFI
NAS FORT WORTH JRB (FORMERLY CARSWELL AFB)

LOCATION ID	SAMPLE DATE	SAMPLE TIME	SAMPLE TYPE	SAMPLE MATRIX	SAMPLE DEPTHS (FT) START	END	FIELD SAMPLE NO	FIELD LOT CONTROL NO	LABORATORY SAMPLE NO	ANALYTICAL METHOD	LAB LOT CONTROL NO
BD-022	21-Aug-97	14:00	N1	SO	0.00	0.50	BD-022-01	020C	L7000508	SW8330	L7B00005
BD-022	3-Sep-97	9:35	N1	SO	0.50	2.00	BD-022-02	010A	A7310313	SW6010	A7B07706
BD-022	3-Sep-97	9:35	N1	SO	0.50	2.00	BD-022-02	010A	A7310313	SW7471	A7B07553
BD-022	3-Sep-97	9:35	N1	SO	0.50	2.00	BD-022-02	010A	L7002513	SW8330	L7B00021
BD-100	20-Oct-98	11:00	N1	SO	0.00	0.50	BD-100-01	010B	A8465218	SW7471	A8B08428
BD-100	20-Oct-98	11:00	MS1	SO	0.00	0.50	BD-100-01	010B	A8465218MS	SW7471	A8B08428
BD-100	20-Oct-98	11:00	SD1	SO	0.00	0.50	BD-100-01	010B	A8465218SD	SW7471	A8B08428
BD-100	20-Oct-98	11:00	FD1	SO	0.00	0.50	BD-100-04	010B	A8465219	SW7471	A8B08428
BD-101	20-Oct-98	11:05	N1	SO	0.00	0.50	BD-101-01	010B	A8465220	SW7471	A8B08428
BD-102	20-Oct-98	11:20	N1	SO	0.00	0.50	BD-102-01	010B	A8465221	SW6010	A8B08470
BD-102	20-Oct-98	11:20	MS1	SO	0.00	0.50	BD-102-01	010B	A8465221MS	SW6010	A8B08470
BD-102	20-Oct-98	11:20	SD1	SO	0.00	0.50	BD-102-01	010B	A8465221SD	SW6010	A8B08470
BD-102	20-Oct-98	11:20	FD1	SO	0.00	0.50	BD-102-04	010B	A8465222	SW6010	A8B08470
BD-102	21-Oct-98	14:50	N1	SO	0.50	2.00	BD-102-02	000A	A8473203	SW6010	A8B08536
BD-103	20-Oct-98	11:30	N1	SO	0.00	0.50	BD-103-01	010B	A8465223	SW6010	A8B08470
BD-103	21-Oct-98	15:05	N1	SO	0.50	2.20	BD-103-02	000A	A8473204	SW6010	A8B08536
BD-104	6-Nov-98	13:10	N1	SO	0.00	0.50	BD-104-01	000A	A8510412	SW7471	A8B09205
BD-105	6-Nov-98	13:20	N1	SO	0.00	0.50	BD-105-01	000A	A8510413	SW7471	A8B09205
BD-105	6-Nov-98	13:20	MS1	SO	0.00	0.50	BD-105-01	000A	A8510413MS	SW7471	A8B09205
BD-105	6-Nov-98	13:20	SD1	SO	0.00	0.50	BD-105-01	000A	A8510413SD	SW7471	A8B09205

SAMPLE IDENTIFICATION CROSS REFERENCE
OFFSITE WEAPONS STORAGE AREA RFI
NAS FORT WORTH JRB (FORMERLY CARSWELL AFB)

LOCATION ID	SAMPLE DATE	SAMPLE TIME	SAMPLE TYPE	SAMPLE MATRIX	SAMPLE DEPTHS (FT) START	SAMPLE DEPTHS (FT) END	FIELD SAMPLE NO	FIELD LOT CONTROL NO	LABORATORY SAMPLE NO	ANALYTICAL METHOD	LAB LOT CONTROL NO
BD-106	25-Jan-99	15:20	N1	SO	0.00	0.50	BD-106-01	000A	A9037301	SW6010	A9B01115
BD-107	25-Jan-99	15:22	N1	SO	0.00	0.50	BD-107-01	000A	A9037302	SW6010	A9B01115
BD-108	25-Jan-99	15:24	N1	SO	0.00	0.50	BD-108-01	000A	A9037303	SW6010	A9B01115
BD-109	25-Jan-99	15:25	N1	SO	0.00	0.50	BD-109-01	000A	A9037304	SW6010	A9B01115
BD-110	25-Jan-99	15:41	N1	SO	0.00	0.50	BD-110-01	000A	A9037305	SW6010	A9B01115
BD-111	25-Jan-99	15:42	N1	SO	0.00	0.50	BD-111-01	000A	A9037306	SW6010	A9B01115
BD-112	25-Jan-99	15:48	N1	SO	0.00	0.50	BD-112-01	000A	A9037307	SW6010	A9B01115
BD-113	25-Jan-99	15:50	N1	SO	0.00	0.50	BD-113-01	000A	A9037308	SW6010	A9B01115
BD-114	25-Jan-99	16:00	N1	SO	0.00	0.50	BD-114-01	000A	A9037309	SW6010	A9B01115
BD-115	25-Jan-99	16:03	N1	SO	0.00	0.50	BD-115-01	000A	A9037310	SW6010	A9B01115
BD-116	25-Jan-99	16:08	N1	SO	0.00	0.50	BD-116-01	000A	A9037311	SW6010	A9B01115
BD-117	25-Jan-99	16:08	N1	SO	0.00	0.50	BD-117-01	000A	A9037312	SW6010	A9B01115
BD-118	26-Jan-99	8:30	N1	SO	0.00	0.50	BD-118-01	010A	A9037313	SW6010	A9B01115
BD-119	26-Jan-99	8:32	N1	SO	0.00	0.50	BD-119-01	010A	A9037314	SW6010	A9B01115
BD-120	26-Jan-99	8:37	N1	SO	0.00	0.50	BD-120-01	010A	A9037507	SW6010	A9B01289
BD-121	26-Jan-99	8:38	N1	SO	0.00	0.50	BD-121-01	010A	A9037508	SW6010	A9B01289

4981013

4981014

SAMPLE IDENTIFICATION CROSS REFERENCE
OFFSITE WEAPONS STORAGE AREA RFI
NAS FORT WORTH JRB (FORMERLY CARSWELL AFB)

LOCATION ID	SAMPLE DATE	SAMPLE TIME	SAMPLE TYPE	SAMPLE MATRIX	SAMPLE DEPTHS (FT) START	END	FIELD SAMPLE NO	FIELD LOT CONTROL NO	LABORATORY SAMPLE NO	ANALYTICAL METHOD	LAB LOT CONTROL NO
BD-122	26-Jan-99	8:52	N1	SO	0.00	0.50	BD-122-02	010A	A9037509	SW6010	A9B01289
BD-123	26-Jan-99	8:51	N1	SO	0.00	0.50	BD-123-01	010A	A9037510	SW6010	A9B01289
BD-123	26-Jan-99	8:51	MS1	SO	0.00	0.50	BD-123-01	010A	A9037510MS	SW6010	A9B01289
BD-123	26-Jan-99	8:51	SD1	SO	0.00	0.50	BD-123-01	010A	A9037510SD	SW6010	A9B01289
BD-124	26-Jan-99	9:00	N1	SO	0.00	0.50	BD-124-01	010A	A9037511	SW6010	A9B01289
BD-124	26-Jan-99	9:00	FD1	SO	0.00	0.50	BD-124-04	010A	A9037512	SW6010	A9B01289
BD-125	26-Jan-99	8:58	N1	SO	0.00	0.50	BD-125-01	010A	A9037513	SW6010	A9B01289
BD-126	26-Jan-99	9:08	N1	SO	0.00	0.50	BD-126-01	010A	A9037514	SW6010	A9B01289
BD-127	26-Jan-99	9:11	N1	SO	0.00	0.50	BD-127-01	010A	A9037515	SW6010	A9B01289
BD-128	26-Jan-99	10:05	N1	SO	0.00	0.50	BD-128-01	010A	A9037516	SW6010	A9B01289
BD-129	26-Jan-99	10:05	N1	SO	0.00	0.50	BD-129-01	010A	A9037517	SW6010	A9B01289
BD-130	26-Jan-99	10:15	N1	SO	0.00	0.50	BD-130-01	010A	A9037518	SW6010	A9B01289
BD-131	26-Jan-99	10:18	N1	SO	0.00	0.50	BD-131-01	010A	A9037601	SW6010	A9B01249
BD-132	26-Jan-99	10:19	N1	SO	0.00	0.50	BD-132-01	010A	A9037602	SW6010	A9B01249
BD-133	26-Jan-99	10:23	N1	SO	0.00	0.50	BD-133-01	010A	A9037315	SW6010	A9B01115
BD-134	26-Jan-99	10:34	N1	SO	0.00	0.50	BD-134-01	010A	A9037316	SW6010	A9B01115
BD-135	26-Jan-99	10:36	N1	SO	0.00	0.50	BD-135-01	010A	A9037317	SW6010	A9B01115

SAMPLE IDENTIFICATION CROSS REFERENCE
OFFSITE WEAPONS STORAGE AREA RFI
NAS FORT WORTH JRB (FORMERLY CARSWELL AFB)

LOCATION ID	SAMPLE DATE	SAMPLE TIME	SAMPLE TYPE	SAMPLE MATRIX	SAMPLE DEPTHS (FT) START	END	FIELD SAMPLE NO	FIELD LOT CONTROL NO	LABORATORY SAMPLE NO	ANALYTICAL METHOD	LAB LOT CONTROL NO
BD-136	26-Jan-99	10:39	N1	SO	0.00	0.50	BD-136-01	010A	A9037318	SW6010	A9B01115
BD-137	26-Jan-99	10:41	N1	SO	0.00	0.50	BD-137-01	010A	A9037319	SW6010	A9B01115
BD-138	26-Jan-99	12:24	N1	SO	0.00	0.50	BD-138-01	010A	A9037320	SW6010	A9B01115
BD-139	26-Jan-99	12:25	N1	SO	0.00	0.50	BD-139-01	010A	A9037321	SW6010	A9B01115
BD-140	26-Jan-99	12:31	N1	SO	0.00	0.50	BD-140-01	010A	A9037322	SW6010	A9B01115
BD-140	26-Jan-99	12:31	MS1	SO	0.00	0.50	BD-140-01	010A	A9037322MS	SW6010	A9B01115
BD-140	26-Jan-99	12:31	SD1	SO	0.00	0.50	BD-140-01	010A	A9037322SD	SW6010	A9B01115
BD-141	26-Jan-99	12:32	N1	SO	0.00	0.50	BD-141-01	010A	A9037601	SW6010	A9B01289
BD-142	26-Jan-99	12:39	N1	SO	0.00	0.50	BD-142-01	010A	A9037602	SW6010	A9B01289
BD-143	26-Jan-99	12:49	N1	SO	0.00	0.50	BD-143-01	010A	A9037603	SW6010	A9B01289
BD-144	26-Jan-99	12:45	N1	SO	0.00	0.50	BD-144-01	010A	A9037604	SW6010	A9B01289
BD-144	26-Jan-99	12:45	FD1	SO	0.00	0.50	BD-144-04	010A	A9037605	SW6010	A9B01289
BD-145	26-Jan-99	12:49	N1	SO	0.00	0.50	BD-145-01	010A	A9037606	SW6010	A9B01289
BD-147	26-Jan-99	12:58	N1	SO	0.00	0.50	BD-147-01	010A	A9037603	SW6010	A9B01249
BD-148	26-Jan-99	13:09	N1	SO	0.00	0.50	BD-148-01	010A	A9037604	SW6010	A9B01249
BD-149	26-Jan-99	13:08	N1	SO	0.00	0.50	BD-149-01	010A	A9037605	SW6010	A9B01249
BD-149	26-Jan-99	13:08	MS1	SO	0.00	0.50	BD-149-01	010A	A9037605MS	SW6010	A9B01249
BD-149	26-Jan-99	13:08	SD1	SO	0.00	0.50	BD-149-01	010A	A9037605SD	SW6010	A9B01249

1381015

4981016

SAMPLE IDENTIFICATION CROSS REFERENCE
OFFSITE WEAPONS STORAGE AREA RFI
NAS FORT WORTH JRB (FORMERLY CARSWELL AFB)

LOCATION ID	SAMPLE DATE	SAMPLE TIME	SAMPLE TYPE	SAMPLE MATRIX	SAMPLE DEPTHS (FT) START	END	FIELD SAMPLE NO	FIELD LOT CONTROL NO	LABORATORY SAMPLE NO	ANALYTICAL METHOD	LAB LOT CONTROL NO
BD-150	26-Jan-99	13:10	N1	SO	0.00	0.50	BD-150-01	010A	A9037606	SW6010	A9B01249
BD-150	26-Jan-99	13:10	FD1	SO	0.00	0.50	BD-150-04	010A	A9037607	SW6010	A9B01249
BK-001	23-Aug-97	8:43	N1	SO	0.00	0.50	BK-001-01	010A	A7294501	SW6010	A7B07146
BK-001	23-Aug-97	8:43	N1	SO	0.00	0.50	BK-001-01	010A	A7294501	SW7471	A7B07135
BK-001	23-Aug-97	8:43	N1	SO	0.00	0.50	BK-001-01	010A	A7294501	SW8081	A7B07128
BK-001	23-Aug-97	8:43	N1	SO	0.00	0.50	BK-001-01	010A	A7294501	SW8270	H7B00812
BK-001	26-Aug-97	10:10	N1	SO	0.00	0.50	BK-001-01	110B	L7000905	SW8330	L7B00008
BK-002	23-Aug-97	8:40	N1	SO	0.00	0.50	BK-002-01	010A	A7294502	SW6010	A7B07146
BK-002	23-Aug-97	8:40	N1	SO	0.00	0.50	BK-002-01	010A	A7294502	SW7471	A7B07135
BK-002	23-Aug-97	8:40	N1	SO	0.00	0.50	BK-002-01	010A	A7294502	SW8081	A7B07128
BK-002	23-Aug-97	8:40	N1	SO	0.00	0.50	BK-002-01	010A	A7294502	SW8270	H7B00812
BK-002	26-Aug-97	10:10	N1	SO	0.00	0.50	BK-002-01	110B	L7000906	SW8330	L7B00008
BK-002	5-Sep-97	11:08	N1	SO	0.50	2.50	BK-002-02	011A	A7318613	SW6010	A7B08474
BK-002	5-Sep-97	11:08	N1	SO	0.50	2.50	BK-002-02	011A	A7318613	SW7471	A7B07718
BK-002	5-Sep-97	11:08	N1	SO	0.50	2.50	BK-002-02	011A	A7318613	SW8081	A7B07574
BK-002	5-Sep-97	11:08	N1	SO	0.50	2.50	BK-002-02	011A	A7318613	SW8260	A7B07956
BK-002	5-Sep-97	11:08	N1	SO	0.50	2.50	BK-002-02	011A	A7318613	SW8270	H7B00883
BK-002	5-Sep-97	11:08	N1	SO	0.50	2.50	BK-002-02	011A	L7002113	SW8330	L7B00023
BK-002	5-Sep-97	11:27	N1	SO	2.50	4.00	BK-002-03	011A	A7318614	SW6010	A7B08474
BK-002	5-Sep-97	11:27	N1	SO	2.50	4.00	BK-002-03	011A	A7318614	SW7471	A7B07718
BK-002	5-Sep-97	11:27	N1	SO	2.50	4.00	BK-002-03	011A	A7318614	SW8081	A7B07574
BK-002	5-Sep-97	11:27	N1	SO	2.50	4.00	BK-002-03	011A	A7318614	SW8260	A7B07956
BK-002	5-Sep-97	11:27	N1	SO	2.50	4.00	BK-002-03	011A	A7318614	SW8270	H7B00883
BK-002	5-Sep-97	11:27	N1	SO	2.50	4.00	BK-002-03	011A	L7002114	SW8330	L7B00023
BK-003	23-Aug-97	8:55	N1	SO	0.00	0.50	BK-003-01	010A	A7294503	SW6010	A7B07146
BK-003	23-Aug-97	8:55	N1	SO	0.00	0.50	BK-003-01	010A	A7294503	SW7471	A7B07135

SAMPLE IDENTIFICATION CROSS REFERENCE
OFFSITE WEAPONS STORAGE AREA RFI
NAS FORT WORTH JRB (FORMERLY CARSWELL AFB)

LOCATION ID	SAMPLE DATE	SAMPLE TIME	SAMPLE TYPE	SAMPLE MATRIX	SAMPLE DEPTHS (FT) START	SAMPLE DEPTHS (FT) END	FIELD SAMPLE NO	FIELD LOT CONTROL NO	LABORATORY SAMPLE NO	ANALYTICAL METHOD	LAB LOT CONTROL NO
BK-003	23-Aug-97	8:55	N1	SO	0.00	0.50	BK-003-01	010A	A7294503	SW8081	A7B07128
BK-003	23-Aug-97	8:55	N1	SO	0.00	0.50	BK-003-01	010A	A7294503	SW8270	H7B00812
BK-003	26-Aug-97	10:25	N1	SO	0.00	0.50	BK-003-01	110B	L7000907	SW8330	L7B00008
BK-003	5-Sep-97	14:45	N1	SO	0.50	2.50	BK-003-02	011A	A7318615	SW6010	A7B08474
BK-003	5-Sep-97	14:45	N1	SO	0.50	2.50	BK-003-02	011A	A7318615	SW7471	A7B07718
BK-003	5-Sep-97	14:45	N1	SO	0.50	2.50	BK-003-02	011A	A7318615	SW8081	A7B07574
BK-003	5-Sep-97	14:45	N1	SO	0.50	2.50	BK-003-02	011A	A7318615	SW8260	A7B07956
BK-003	5-Sep-97	14:45	N1	SO	0.50	2.50	BK-003-02	011A	A7318615	SW8270	H7B00883
BK-003	5-Sep-97	14:45	N1	SO	0.50	2.50	BK-003-02	011A	L7002115	SW8330	L7B00023
BK-003	5-Sep-97	14:45	MS1	SO	0.50	2.50	BK-003-02	011A	A7318615MS	SW6010	A7B08474
BK-003	5-Sep-97	14:45	MS1	SO	0.50	2.50	BK-003-02	011A	A7318615MS	SW7471	A7B07718
BK-003	5-Sep-97	14:45	MS1	SO	0.50	2.50	BK-003-02	011A	A7318615MS	SW8081	A7B07574
BK-003	5-Sep-97	14:45	MS1	SO	0.50	2.50	BK-003-02	011A	A7318615MS	SW8260	A7B07956
BK-003	5-Sep-97	14:45	MS1	SO	0.50	2.50	BK-003-02	011A	A7318615MS	SW8270	H7B00883
BK-003	5-Sep-97	14:45	MS1	SO	0.50	2.50	BK-003-02	011A	L7002115MS	SW8330	L7B00023
BK-003	5-Sep-97	14:45	SD1	SO	0.50	2.50	BK-003-02	011A	A7318615SD	SW6010	A7B08474
BK-003	5-Sep-97	14:45	SD1	SO	0.50	2.50	BK-003-02	011A	A7318615SD	SW7471	A7B07718
BK-003	5-Sep-97	14:45	SD1	SO	0.50	2.50	BK-003-02	011A	A7318615SD	SW8081	A7B07574
BK-003	5-Sep-97	14:45	SD1	SO	0.50	2.50	BK-003-02	011A	A7318615SD	SW8260	A7B07956
BK-003	5-Sep-97	14:45	SD1	SO	0.50	2.50	BK-003-02	011A	A7318615SD	SW8270	H7B00883
BK-003	5-Sep-97	14:45	SD1	SO	0.50	2.50	BK-003-02	011A	L7002115SD	SW8330	L7B00023
BK-004	23-Aug-97	9:00	N1	SO	0.00	0.50	BK-004-01	010A	A7294504	SW6010	A7B07146
BK-004	23-Aug-97	9:00	N1	SO	0.00	0.50	BK-004-01	010A	A7294504	SW7471	A7B07135
BK-004	23-Aug-97	9:00	N1	SO	0.00	0.50	BK-004-01	010A	A7294504	SW8081	A7B07128
BK-004	23-Aug-97	9:00	N1	SO	0.00	0.50	BK-004-01	010A	A7294504	SW8270	H7B00812
BK-004	26-Aug-97	10:24	N1	SO	0.00	0.50	BK-004-01	110B	L7000908	SW8330	L7B00008
BK-004	5-Sep-97	14:15	N1	SO	0.50	2.50	BK-004-02	011A	A7318616	SW6010	A7B08474
BK-004	5-Sep-97	14:15	N1	SO	0.50	2.50	BK-004-02	011A	A7318616	SW7471	A7B07718
BK-004	5-Sep-97	14:15	N1	SO	0.50	2.50	BK-004-02	011A	A7318616	SW8081	A7B07574

1931017

SAMPLE IDENTIFICATION CROSS REFERENCE
OFFSITE WEAPONS STORAGE AREA RFI
NAS FORT WORTH JRB (FORMERLY CARSWELL AFB)

LOCATION ID	SAMPLE DATE	SAMPLE TIME	SAMPLE TYPE	SAMPLE MATRIX	SAMPLE DEPTHS (FT) START	END	FIELD SAMPLE NO	FIELD LOT CONTROL NO	LABORATORY SAMPLE NO	ANALYTICAL METHOD	LAB LOT CONTROL NO
BK-004	5-Sep-97	14:15	N1	SO	0.50	2.50	BK-004-02	011A	A7318616	SW8260	A7B07956
BK-004	5-Sep-97	14:15	N1	SO	0.50	2.50	BK-004-02	011A	A7318616RI	SW8260	A7B07958
BK-004	5-Sep-97	14:15	N1	SO	0.50	2.50	BK-004-02	011A	A7318616	SW8270	H7B00883
BK-004	5-Sep-97	14:15	N1	SO	0.50	2.50	BK-004-02	011A	L7002201	SW8330	L7B00022
BK-005	23-Aug-97	9:30	N1	SO	0.00	0.50	BK-005-01	010A	A7294505	SW8010	A7B07146
BK-005	23-Aug-97	9:30	N1	SO	0.00	0.50	BK-005-01	010A	A7294505	SW7471	A7B07135
BK-005	23-Aug-97	9:30	N1	SO	0.00	0.50	BK-005-01	010A	A7294505	SW8081	A7B07128
BK-005	23-Aug-97	9:30	N1	SO	0.00	0.50	BK-005-01	010A	A7294505	SW8270	H7B00812
BK-005	26-Aug-97	10:33	N1	SO	0.00	0.50	BK-005-01	110B	L7000909	SW8330	L7B00008
BK-005	5-Sep-97	14:23	N1	SO	0.50	2.50	BK-005-02	011A	A7318617	SW8010	A7B08474
BK-005	5-Sep-97	14:23	N1	SO	0.50	2.50	BK-005-02	011A	A7318617	SW7471	A7B07718
BK-005	5-Sep-97	14:23	N1	SO	0.50	2.50	BK-005-02	011A	A7318617	SW8081	A7B07674
BK-005	5-Sep-97	14:23	N1	SO	0.50	2.50	BK-005-02	011A	A7318617	SW8260	A7B07956
BK-005	5-Sep-97	14:23	N1	SO	0.50	2.50	BK-005-02	011A	A7318617	SW8270	H7B00883
BK-005	5-Sep-97	14:23	N1	SO	0.50	2.50	BK-005-02	011A	L7002202	SW8330	L7B00022
BK-006	23-Aug-97	9:43	N1	SO	0.00	0.50	BK-006-01	010A	A7294506	SW6010	A7B07146
BK-006	23-Aug-97	9:43	N1	SO	0.00	0.50	BK-006-01	010A	A7294506	SW7471	A7B07135
BK-006	23-Aug-97	9:43	N1	SO	0.00	0.50	BK-006-01	010A	A7294506	SW8081	A7B07128
BK-006	23-Aug-97	9:43	N1	SO	0.00	0.50	BK-006-01	010A	A7294506	SW8270	H7B00812
BK-006	26-Aug-97	10:40	N1	SO	0.00	0.50	BK-006-01	110B	L7000910	SW8330	L7B00008
BK-006	23-Aug-97	9:43	FD1	SO	0.00	0.50	BK-006-04	010A	A7294528	SW6010	A7B09859
BK-006	23-Aug-97	9:43	FD1	SO	0.00	0.50	BK-006-04	010A	A7294528	SW7471	A7B09705
BK-006	23-Aug-97	9:43	FD1	SO	0.00	0.50	BK-006-04	010A	A7294528	SW8081	A7B07129
BK-006	23-Aug-97	9:43	FD1	SO	0.00	0.50	BK-006-04	010A	A7294528	SW8270	H7B00812
BK-006	26-Aug-97	10:40	FD1	SO	0.00	0.50	BK-006-04	110B	L7000911	SW8330	L7B00008
BK-007	5-Sep-97	14:35	N1	SO	0.00	0.50	BK-007-01	011A	A7318618	SW6010	A7B08474
BK-007	5-Sep-97	14:35	N1	SO	0.00	0.50	BK-007-01	011A	A7318618	SW7471	A7B07718

SAMPLE IDENTIFICATION CROSS REFERENCE
OFFSITE WEAPONS STORAGE AREA RFI
NAS FORT WORTH JRB (FORMERLY CARSWELL AFB)

LOCATION ID	SAMPLE DATE	SAMPLE TIME	SAMPLE TYPE	SAMPLE MATRIX	SAMPLE DEPTHS (FT) START	END	FIELD SAMPLE NO	FIELD LOT CONTROL NO	LABORATORY SAMPLE NO	ANALYTICAL METHOD	LAB LOT CONTROL NO
BK-007	5-Sep-97	14:35	N1	SO	0.00	0.50	BK-007-01	011A	A7318618	SW8081	A7B07574
BK-007	5-Sep-97	14:35	N1	SO	0.00	0.50	BK-007-01	011A	A7318618	SW8260	A7B07956
BK-007	5-Sep-97	14:35	N1	SO	0.00	0.50	BK-007-01	011A	A7318618RI	SW8260	A7B07958
BK-007	5-Sep-97	14:35	N1	SO	0.00	0.50	BK-007-01	011A	A7318618	SW8270	H7B00883
BK-007	5-Sep-97	14:35	N1	SO	0.00	0.50	BK-007-01	011A	L7002203	SW8330	L7B00022
BK-007	5-Sep-97	15:00	N1	SO	0.50	2.50	BK-007-02	011A	A7318619	SW6010	A7B08474
BK-007	5-Sep-97	15:00	N1	SO	0.50	2.50	BK-007-02	011A	A7318619	SW7471	A7B07718
BK-007	5-Sep-97	15:00	N1	SO	0.50	2.50	BK-007-02	011A	A7318619	SW8081	A7B07574
BK-007	5-Sep-97	15:00	N1	SO	0.50	2.50	BK-007-02	011A	A7318619	SW8280	A7B07956
BK-007	5-Sep-97	15:00	N1	SO	0.50	2.50	BK-007-02	011A	A7318619RI	SW8260	A7B07958
BK-007	5-Sep-97	15:00	N1	SO	0.50	2.50	BK-007-02	011A	A7318619	SW8270	H7B00883
BK-007	5-Sep-97	15:00	N1	SO	0.50	2.50	BK-007-02	011A	L7002204	SW8330	L7B00022
BK-007	5-Sep-97	15:07	N1	SO	2.50	4.50	BK-007-03	011A	A7318620	SW6010	A7B08474
BK-007	5-Sep-97	15:07	N1	SO	2.50	4.50	BK-007-03	011A	A7318620	SW7471	A7B07718
BK-007	5-Sep-97	15:07	N1	SO	2.50	4.50	BK-007-03	011A	A7318620	SW8081	A7B07574
BK-007	5-Sep-97	15:07	N1	SO	2.50	4.50	BK-007-03	011A	A7318620	SW8260	A7B07956
BK-007	5-Sep-97	15:07	N1	SO	2.50	4.50	BK-007-03	011A	A7318620	SW8270	H7B00883
BK-007	5-Sep-97	15:07	N1	SO	2.50	4.50	BK-007-03	011A	L7002205	SW8330	L7B00022
BK-008	5-Sep-97	15:25	N1	SO	0.00	0.50	BK-008-01	011A	A7318622	SW6010	A7B08474
BK-008	5-Sep-97	15:25	N1	SO	0.00	0.50	BK-008-01	011A	A7318622	SW7471	A7B07718
BK-008	5-Sep-97	15:25	N1	SO	0.00	0.50	BK-008-01	011A	A7318622	SW8081	A7B07574
BK-008	5-Sep-97	15:25	N1	SO	0.00	0.50	BK-008-01	011A	A7318622	SW8260	A7B07956
BK-008	5-Sep-97	15:25	N1	SO	0.00	0.50	BK-008-01	011A	A7318622RI	SW8260	A7B07958
BK-008	5-Sep-97	15:25	N1	SO	0.00	0.50	BK-008-01	011A	A7318622	SW8270	H7B00883
BK-008	5-Sep-97	15:25	N1	SO	0.00	0.50	BK-008-01	011A	L7002207	SW8330	L7B00022
BK-008	5-Sep-97	15:45	N1	SO	0.50	2.50	BK-008-02	011A	A7318621	SW6010	A7B08474
BK-008	5-Sep-97	15:45	N1	SO	0.50	2.50	BK-008-02	011A	A7318621	SW7471	A7B07718
BK-008	5-Sep-97	15:45	N1	SO	0.50	2.50	BK-008-02	011A	A7318621	SW8081	A7B07574

4981019

SAMPLE IDENTIFICATION CROSS REFERENCE
OFFSITE WEAPONS STORAGE AREA RFI
NAS FORT WORTH JRB (FORMERLY CARSWELL AFB)

LOCATION ID	SAMPLE DATE	SAMPLE TIME	SAMPLE TYPE	SAMPLE MATRIX	SAMPLE DEPTHS (FT) START	SAMPLE DEPTHS (FT) END	FIELD SAMPLE NO	FIELD LOT CONTROL NO	LABORATORY SAMPLE NO	ANALYTICAL METHOD	LAB LOT CONTROL NO
BK-008	5-Sep-97	15:45	N1	SO	0.50	2.50	BK-008-02	011A	A7318621	SW8260	A7B07956
BK-008	5-Sep-97	15:45	N1	SO	0.50	2.50	BK-008-02	011A	A7318621	SW8270	H7B00883
BK-008	5-Sep-97	15:45	N1	SO	0.50	2.50	BK-008-02	011A	L7002206	SW8330	L7B00022
BK-008	5-Sep-97	16:05	FD1	SO	0.50	2.50	BK-008-05	011A	A7318624	SW6010	A7B08474
BK-008	5-Sep-97	16:05	FD1	SO	0.50	2.50	BK-008-05	011A	A7318624	SW7471	A7B07718
BK-008	5-Sep-97	16:05	FD1	SO	0.50	2.50	BK-008-05	011A	A7318624	SW8081	A7B07574
BK-008	5-Sep-97	16:05	FD1	SO	0.50	2.50	BK-008-05	011A	A7318624	SW8260	A7B07956
BK-008	5-Sep-97	16:05	FD1	SO	0.50	2.50	BK-008-05	011A	A7318624	SW8270	H7B00883
BK-008	5-Sep-97	16:05	FD1	SO	0.50	2.50	BK-008-05	011A	L7002209	SW8330	L7B00022
BK-008	5-Sep-97	15:55	N1	SO	2.50	4.50	BK-008-03	011A	A7318623	E415.2	A7B07599
BK-008	5-Sep-97	15:55	N1	SO	2.50	4.50	BK-008-03	011A	A7318623	SW6010	A7B08474
BK-008	5-Sep-97	15:55	N1	SO	2.50	4.50	BK-008-03	011A	A7318623	SW7471	A7B07718
BK-008	5-Sep-97	15:55	N1	SO	2.50	4.50	BK-008-03	011A	A7318623	SW8081	A7B07574
BK-008	5-Sep-97	15:55	N1	SO	2.50	4.50	BK-008-03	011A	A7318623	SW8260	A7B07956
BK-008	5-Sep-97	15:55	N1	SO	2.50	4.50	BK-008-03	011A	A7318623	SW8270	H7B00883
BK-008	5-Sep-97	15:55	N1	SO	2.50	4.50	BK-008-03	011A	L7002208	SW8330	L7B00022
BK-008	5-Sep-97	16:15	FD1	SO	2.50	4.50	BK-008-06	011A	A7318625	SW6010	A7B08474
BK-008	5-Sep-97	16:15	FD1	SO	2.50	4.50	BK-008-06	011A	A7318625	SW7471	A7B07718
BK-008	5-Sep-97	16:15	FD1	SO	2.50	4.50	BK-008-06	011A	A7318625	SW8081	A7B07574
BK-008	5-Sep-97	16:15	FD1	SO	2.50	4.50	BK-008-06	011A	A7318625	SW8260	A7B07958
BK-008	5-Sep-97	16:15	FD1	SO	2.50	4.50	BK-008-06	011A	A7318625	SW8270	H7B00883
BK-008	5-Sep-97	16:15	FD1	SO	2.50	4.50	BK-008-06	011A	L7002210	SW8330	L7B00022
BK-010	14-Feb-98	10:00	N1	WS	0.00	0.00	BK-010-10	001A	A8043401	SW6010	A8B01511
BK-010	14-Feb-98	10:00	N1	WS	0.00	0.00	BK-010-10	001A	A8043401	SW7470	A8B01739
BK-010	14-Feb-98	10:00	N1	WS	0.00	0.00	BK-010-10	001A	A8043401MD	SW7470	A8B01739
BK-010	14-Feb-98	10:00	N1	WS	0.00	0.00	BK-010-10	001A	A8043401	SW8081	A8B00982
BK-010	14-Feb-98	10:00	N1	WS	0.00	0.00	BK-010-10	001A	A8043401	SW8260	A8B01152
BK-010	14-Feb-98	10:00	N1	WS	0.00	0.00	BK-010-10	001A	A8043401	SW8270	A8B00974

Page 48 of 91

SAMPLE IDENTIFICATION CROSS REFERENCE
OFFSITE WEAPONS STORAGE AREA RFI
NAS FORT WORTH JRB (FORMERLY CARSWELL AFB)

LOCATION ID	SAMPLE DATE	SAMPLE TIME	SAMPLE TYPE	SAMPLE MATRIX	SAMPLE DEPTHS (FT) START	END	FIELD SAMPLE NO	FIELD LOT CONTROL NO	LABORATORY SAMPLE NO	ANALYTICAL METHOD	LAB LOT CONTROL NO
BK-012	14-Feb-98	9:20	N1	WS	0.00	0.00	BK-012-10	001A	A8043402	SW6010	A8B01611
BK-012	14-Feb-98	9:20	N1	WS	0.00	0.00	BK-012-10	001A	A8043402	SW7470	A8B01739
BK-012	14-Feb-98	9:20	N1	WS	0.00	0.00	BK-012-10	001A	A8043402	SW8081	A8B00982
BK-012	14-Feb-98	9:20	N1	WS	0.00	0.00	BK-012-10	001A	A8043402	SW8260	A8B01178
BK-012	14-Feb-98	9:20	N1	WS	0.00	0.00	BK-012-10	001A	A8043402	SW8270	A8B00974
BK-012	14-Feb-98	9:20	N1	WS	0.00	0.00	BK-012-10	001A	A8043402RE	SW8270	A8B01188
BK-012	14-Feb-98	9:25	N1	WS	0.00	0.00	BK-012-11	001A	A8043405	SW6010	A8B01611
BK-012	14-Feb-98	9:25	N1	WS	0.00	0.00	BK-012-11	001A	A8043405	SW7470	A8B01739
BK-013	1-Sep-97	9:11	N1	SE	0.00	0.50	BK-013-01	001A	A7305009	SW6010	A7B07997
BK-013	1-Sep-97	9:11	N1	SE	0.00	0.50	BK-013-01	001A	A7305009	SW7471	A7B07501
BK-013	1-Sep-97	9:11	N1	SE	0.00	0.50	BK-013-01	001A	A7305009	SW8081	A7B07356
BK-013	1-Sep-97	9:11	N1	SE	0.00	0.50	BK-013-01	001A	A7305009	SW8260	A7B07736
BK-013	1-Sep-97	9:11	N1	SE	0.00	0.50	BK-013-01	001A	A7305009RI	SW8260	A7B07738
BK-013	1-Sep-97	9:11	N1	SE	0.00	0.50	BK-013-01	001A	A7305009	SW8270	A7B07332
BK-013	1-Sep-97	9:11	N1	SE	0.00	0.50	BK-013-01	001A	L7001811	SW8330	L7B00016
BK-013	14-Feb-98	8:25	N1	WS	0.00	0.00	BK-013-10	001A	A8043403	SW6010	A8B01611
BK-013	14-Feb-98	8:25	N1	WS	0.00	0.00	BK-013-10	001A	A8043403	SW7470	A8B01739
BK-013	14-Feb-98	8:25	N1	WS	0.00	0.00	BK-013-10	001A	A8043403	SW8081	A8B00982
BK-013	14-Feb-98	8:25	N1	WS	0.00	0.00	BK-013-10	001A	A8043403	SW8260	A8B01178
BK-013	14-Feb-98	8:25	N1	WS	0.00	0.00	BK-013-10	001A	A8043403	SW8270	A8B00974
BK-013	14-Feb-98	8:25	N1	WS	0.00	0.00	BK-013-10	001A	A8043403RE	SW8270	A8B01188
BK-013	14-Feb-98	8:30	N1	WS	0.00	0.00	BK-013-11	001A	A8043404	SW6010	A8B01611
BK-013	14-Feb-98	8:30	N1	WS	0.00	0.00	BK-013-11	001A	A8043404	SW7470	A8B01739
BK-013	20-May-98	12:20	N1	WS	0.00	0.00	BK-013-13	111A	L8000609	SW8330	L8B00019
DW1-001	26-Aug-97	14:20	N1	SE	0.00	0.50	DW1-001-01	111A	A7299926	SW6010	A7B07371
DW1-001	26-Aug-97	14:20	N1	SE	0.00	0.50	DW1-001-01	111A	A7299926	SW6010	A8B01461

4981021

SAMPLE IDENTIFICATION CROSS REFERENCE
OFFSITE WEAPONS STORAGE AREA RFI
NAS FORT WORTH JRB (FORMERLY CARSWELL AFB)

LOCATION ID	SAMPLE DATE	SAMPLE TIME	SAMPLE TYPE	SAMPLE MATRIX	SAMPLE DEPTHS (FT) START	END	FIELD SAMPLE NO	FIELD LOT CONTROL NO	LABORATORY SAMPLE NO	ANALYTICAL METHOD	LAB LOT CONTROL NO
DW1-001	26-Aug-97	14:20	N1	SE	0.00	0.50	DW1-001-01	111A	A7299926	SW7421	A8B01513
DW1-001	26-Aug-97	14:20	N1	SE	0.00	0.50	DW1-001-01	111A	A7299926	SW7471	A7B07282
DW1-001	26-Aug-97	14:20	N1	SE	0.00	0.50	DW1-001-01	111A	A7297906	SW8081	A7B07202
DW1-001	26-Aug-97	14:20	N1	SE	0.00	0.50	DW1-001-01	111A	A7297906	SW8260	A7B07510
DW1-001	26-Aug-97	14:20	N1	SE	0.00	0.50	DW1-001-01	111A	A7297906RI	SW8260	A7B07511
DW1-001	26-Aug-97	14:20	N1	SE	0.00	0.50	DW1-001-01	111A	A7297906	SW8270	H7B00828
DW1-001	21-Aug-97	14:20	N1	SE	0.00	0.50	DW1-001-01	020C	L7000507	SW8330	L7B00005
DW1-001	29-Aug-97	13:20	N1	SO	0.50	2.50	DW1-001-02	011F	A7305325	SW6010	A7B08253
DW1-001	29-Aug-97	13:20	N1	SO	0.50	2.50	DW1-001-02	011F	A7305325	SW7471	A7B07501
DW1-001	29-Aug-97	13:20	N1	SO	0.50	2.50	DW1-001-02	011F	A7305325	SW8081	A7B07357
DW1-001	29-Aug-97	13:20	N1	SO	0.50	2.50	DW1-001-02	011F	A7305121	SW8260	A7B07647
DW1-001	29-Aug-97	13:20	N1	SO	0.50	2.50	DW1-001-02	011F	A7305121RI	SW8260	A7B07729
DW1-001	29-Aug-97	13:20	N1	SO	0.50	2.50	DW1-001-02	011F	A7305325	SW8270	A7B07331
DW1-001	29-Aug-97	13:20	N1	SO	0.50	2.50	DW1-001-02	011F	L7001904	SW8330	L7B00016
DW1-002	26-Aug-97	14:25	N1	SE	0.00	0.50	DW1-002-01	111A	A7299927	SW6010	A7B07371
DW1-002	26-Aug-97	14:25	N1	SE	0.00	0.50	DW1-002-01	111A	A7299927	SW7471	A7B07282
DW1-002	26-Aug-97	14:25	N1	SE	0.00	0.50	DW1-002-01	111A	A7297907	SW8081	A7B07202
DW1-002	26-Aug-97	14:25	N1	SE	0.00	0.50	DW1-002-01	111A	A7297907	SW8260	A7B07510
DW1-002	26-Aug-97	14:25	N1	SE	0.00	0.50	DW1-002-01	111A	A7297907RI	SW8260	A7B07511
DW1-002	26-Aug-97	14:25	N1	SE	0.00	0.50	DW1-002-01	111A	A7297907	SW8270	H7B00828
DW1-002	26-Aug-97	14:25	N1	SE	0.00	0.50	DW1-002-01	111A	A7297907DL	SW8270	H7B00828
DW1-002	21-Aug-97	14:25	N1	SE	0.00	0.50	DW1-002-01	020C	L7000508	SW8330	L7B00005
DW1-002	29-Aug-97	13:40	N1	SO	0.50	2.50	DW1-002-02	011F	A7305326	SW6010	A7B08253
DW1-002	29-Aug-97	13:40	N1	SO	0.50	2.50	DW1-002-02	011F	A7305326	SW7471	A7B07501
DW1-002	29-Aug-97	13:40	N1	SO	0.50	2.50	DW1-002-02	011F	A7305326	SW8081	A7B07357
DW1-002	29-Aug-97	13:40	N1	SO	0.50	2.50	DW1-002-02	011F	A7305122	SW8260	A7B07647
DW1-002	29-Aug-97	13:40	N1	SO	0.50	2.50	DW1-002-02	011F	A7305326	SW8270	A7B07332
DW1-002	29-Aug-97	13:40	N1	SO	0.50	2.50	DW1-002-02	011F	L7001905	SW8330	L7B00016

SAMPLE IDENTIFICATION CROSS REFERENCE
OFFSITE WEAPONS STORAGE AREA RFI
NAS FORT WORTH JRB (FORMERLY CARSWELL AFB)

LOCATION ID	SAMPLE DATE	SAMPLE TIME	SAMPLE TYPE	SAMPLE MATRIX	SAMPLE DEPTHS (FT) START	SAMPLE DEPTHS (FT) END	FIELD SAMPLE NO	FIELD LOT CONTROL NO	LABORATORY SAMPLE NO	ANALYTICAL METHOD	LAB LOT CONTROL NO
DW1-002	13-Feb-98	16:20	N1	WS	0.00	0.00	DW1-002-10	111A	A8043117	SW6010	A8B01426
DW1-002	13-Feb-98	16:20	N1	WS	0.00	0.00	DW1-002-10	111A	A8043117	SW7470	A8B01739
DW1-002	13-Feb-98	16:20	N1	WS	0.00	0.00	DW1-002-10	111A	A8043117	SW8081	A8B00982
DW1-002	13-Feb-98	16:20	N1	WS	0.00	0.00	DW1-002-10	111A	A8043117	SW8260	A8B01152
DW1-002	13-Feb-98	16:20	N1	WS	0.00	0.00	DW1-002-10	111A	A8043117	SW8270	A8B00974
DW1-002	13-Feb-98	16:20	N1	WS	0.00	0.00	DW1-002-10	111A	A8043117RE	SW8270	A8B01186
DW1-002	13-Feb-98	16:25	N1	WS	0.00	0.00	DW1-002-11	121A	A8043118	SW6010	A8B01426
DW1-002	13-Feb-98	16:25	N1	WS	0.00	0.00	DW1-002-11	121A	A8043118	SW7470	A8B01739
DW1-003	26-Aug-97	14:30	N1	SE	0.00	0.50	DW1-003-01	111A	A7299928	SW6010	A7B07371
DW1-003	26-Aug-97	14:30	N1	SE	0.00	0.50	DW1-003-01	111A	A7299928	SW7471	A7B07282
DW1-003	26-Aug-97	14:30	N1	SE	0.00	0.50	DW1-003-01	111A	A7297908	SW8081	A7B07202
DW1-003	26-Aug-97	14:30	N1	SE	0.00	0.50	DW1-003-01	111A	A7297908	SW8260	A7B07510
DW1-003	26-Aug-97	14:30	N1	SE	0.00	0.50	DW1-003-01	111A	A7297908RI	SW8260	A7B07511
DW1-003	26-Aug-97	14:30	N1	SE	0.00	0.50	DW1-003-01	111A	A7297908	SW8270	H7B00828
DW1-003	21-Aug-97	14:25	N1	SE	0.00	0.50	DW1-003-01	020C	L7000509	SW8330	L7B00005
DW1-003	2-Sep-97	8:15	N1	SO	0.50	2.50	DW1-003-02	011A	A7310401	SW6010	A7B07706
DW1-003	2-Sep-97	8:15	N1	SO	0.50	2.50	DW1-003-02	011A	A7310401	SW7471	A7B07553
DW1-003	2-Sep-97	8:15	N1	SO	0.50	2.50	DW1-003-02	011A	A7310401	SW8081	A7B07405
DW1-003	2-Sep-97	8:15	N1	SO	0.50	2.50	DW1-003-02	011A	A7304901	SW8260	A7B07736
DW1-003	2-Sep-97	8:15	N1	SO	0.50	2.50	DW1-003-02	011A	A7310401	SW8270	A7B07406
DW1-003	2-Sep-97	8:15	N1	SO	0.50	2.50	DW1-003-02	011A	L7002001	SW8330	L7B00017
DW1-003	2-Sep-97	8:15	MS1	SO	0.50	2.50	DW1-003-02	011A	A7310401MS	SW6010	A7B07706
DW1-003	2-Sep-97	8:15	MS1	SO	0.50	2.50	DW1-003-02	011A	A7310401MS	SW7471	A7B07553
DW1-003	2-Sep-97	8:15	MS1	SO	0.50	2.50	DW1-003-02	011A	A7310401MS	SW8081	A7B07405
DW1-003	2-Sep-97	8:15	MS1	SO	0.50	2.50	DW1-003-02	011A	A7304901MS	SW8260	A7B07736
DW1-003	2-Sep-97	8:15	MS1	SO	0.50	2.50	DW1-003-02	011A	A7310401MS	SW8270	A7B07406
DW1-003	2-Sep-97	8:15	MS1	SO	0.50	2.50	DW1-003-02	011A	L7002001MS	SW8330	L7B00017
DW1-003	2-Sep-97	8:15	SD1	SO	0.50	2.50	DW1-003-02	011A	A7310401SD	SW6010	A7B07706
DW1-003	2-Sep-97	8:15	SD1	SO	0.50	2.50	DW1-003-02	011A	A7310401SD	SW7471	A7B07553

4981023

SAMPLE IDENTIFICATION CROSS REFERENCE
OFFSITE WEAPONS STORAGE AREA RFI
NAS FORT WORTH JRB (FORMERLY CARSWELL AFB)

LOCATION ID	SAMPLE DATE	SAMPLE TIME	SAMPLE TYPE	SAMPLE MATRIX	SAMPLE DEPTHS (FT) START	END	FIELD SAMPLE NO	FIELD LOT CONTROL NO	LABORATORY SAMPLE NO	ANALYTICAL METHOD	LAB LOT CONTROL NO
DW1-003	2-Sep-97	8:15	SD1	SO	0.50	2.50	DW1-003-02	011A	A7310401SD	SW8081	A7B07405
DW1-003	2-Sep-97	8:15	SD1	SO	0.50	2.50	DW1-003-02	011A	A7304901SD	SW8260	A7B07736
DW1-003	2-Sep-97	8:15	SD1	SO	0.50	2.50	DW1-003-02	011A	A7310401SD	SW8270	A7B07406
DW1-003	2-Sep-97	8:15	SD1	SO	0.50	2.50	DW1-003-02	011A	L7002001SD	SW8330	L7B00017
DW1-003	2-Sep-97	8:30	N1	SO	2.50	4.00	DW1-003-03	011A	A7310402	SW6010	A7B07706
DW1-003	2-Sep-97	8:30	N1	SO	2.50	4.00	DW1-003-03	011A	A7310402	SW7471	A7B07553
DW1-003	2-Sep-97	8:30	N1	SO	2.50	4.00	DW1-003-03	011A	A7310402	SW8081	A7B07405
DW1-003	2-Sep-97	8:30	N1	SO	2.50	4.00	DW1-003-03	011A	A7304902	SW8260	A7B07736
DW1-003	2-Sep-97	8:30	N1	SO	2.50	4.00	DW1-003-03	011A	A7310402	SW8270	A7B07406
DW1-003	2-Sep-97	8:30	N1	SO	2.50	4.00	DW1-003-03	011A	L7002002	SW8330	L7B00017
DW1-003	2-Sep-97	8:30	MS1	SO	2.50	4.00	DW1-003-03	011A	A7310402MS	SW6010	A7B07706
DW1-003	2-Sep-97	8:30	MS1	SO	2.50	4.00	DW1-003-03	011A	A7310402MS	SW7471	A7B07553
DW1-003	2-Sep-97	8:30	MS1	SO	2.50	4.00	DW1-003-03	011A	A7310402MS	SW8081	A7B07405
DW1-003	2-Sep-97	8:30	MS1	SO	2.50	4.00	DW1-003-03	011A	A7304902MS	SW8260	A7B07736
DW1-003	2-Sep-97	8:30	MS1	SO	2.50	4.00	DW1-003-03	011A	A7310402MS	SW8270	A7B07406
DW1-003	2-Sep-97	8:30	MS1	SO	2.50	4.00	DW1-003-03	011A	L7002002MS	SW8330	L7B00017
DW1-003	2-Sep-97	8:30	SD1	SO	2.50	4.00	DW1-003-03	011A	A7310402SD	SW6010	A7B07706
DW1-003	2-Sep-97	8:30	SD1	SO	2.50	4.00	DW1-003-03	011A	A7310402SD	SW7471	A7B07553
DW1-003	2-Sep-97	8:30	SD1	SO	2.50	4.00	DW1-003-03	011A	A7310402SD	SW8081	A7B07405
DW1-003	2-Sep-97	8:30	SD1	SO	2.50	4.00	DW1-003-03	011A	A7304902SD	SW8260	A7B07736
DW1-003	2-Sep-97	8:30	SD1	SO	2.50	4.00	DW1-003-03	011A	A7310402SD	SW8270	A7B07406
DW1-003	2-Sep-97	8:30	SD1	SO	2.50	4.00	DW1-003-03	011A	L7002002SD	SW8330	L7B00017
DW1-003	14-Feb-98	10:50	N1	SE	0.00	0.50	DW1-003-20	001A	A8043408	SW6010	A8B01426
DW1-003	14-Feb-98	10:50	N1	SE	0.00	0.50	DW1-003-20	001A	A8043408	SW6010	A8B01442
DW1-003	14-Feb-98	10:50	N1	SE	0.00	0.50	DW1-003-20	001A	A8043408	SW7421	A8B01906
DW1-003	14-Feb-98	10:50	N1	SE	0.00	0.50	DW1-003-20	001A	A8043408	SW7421	A8B01513
DW1-003	14-Feb-98	10:50	N1	SE	0.00	0.50	DW1-003-20	001A	A8043408	SW7471	A8B01437
DW1-003	14-Feb-98	10:50	N1	SE	0.00	0.50	DW1-003-20	001A	A8043408	SW8270	A8B01011
DW1-003	14-Feb-98	10:50	N1	SE	0.00	0.50	DW1-003-20	001A	A8043408RE	SW8270	A8B01378
DW1-003	14-Feb-98	10:50	N1	SE	0.00	0.50	DW1-003-20	001A	A8043408	SW8270	A8B01362

SAMPLE IDENTIFICATION CROSS REFERENCE
OFFSITE WEAPONS STORAGE AREA RFI
NAS FORT WORTH JRB (FORMERLY CARSWELL AFB)

LOCATION ID	SAMPLE DATE	SAMPLE TIME	SAMPLE TYPE	SAMPLE MATRIX	SAMPLE DEPTHS (FT) START	SAMPLE DEPTHS (FT) END	FIELD SAMPLE NO	FIELD LOT CONTROL NO	LABORATORY SAMPLE NO	ANALYTICAL METHOD	LAB LOT CONTROL NO
DW1-004	26-Aug-97	14:30	N1	SE	0.00	0.50	DW1-004-01	111A	A7299929	SW6010	A7B07371
DW1-004	26-Aug-97	14:30	N1	SE	0.00	0.50	DW1-004-01	111A	A7299929	SW6010	A8B01461
DW1-004	26-Aug-97	14:30	N1	SE	0.00	0.50	DW1-004-01	111A	A7299929	SW7421	A8B01513
DW1-004	26-Aug-97	14:30	N1	SE	0.00	0.50	DW1-004-01	111A	A7299929	SW7471	A7B07282
DW1-004	26-Aug-97	14:30	N1	SE	0.00	0.50	DW1-004-01	111A	A7297909	SW8081	A7B07202
DW1-004	26-Aug-97	14:30	N1	SE	0.00	0.50	DW1-004-01	111A	A7297909	SW8260	A7B07510
DW1-004	26-Aug-97	14:30	N1	SE	0.00	0.50	DW1-004-01	111A	A7297909RI	SW8260	A7B07511
DW1-004	26-Aug-97	14:30	N1	SE	0.00	0.50	DW1-004-01	111A	A7297909	SW8270	H7B00828
DW1-004	26-Aug-97	14:30	N1	SE	0.00	0.50	DW1-004-01	111A	A7297909DL	SW8270	H7B00828
DW1-004	21-Aug-97	14:30	N1	SE	0.00	0.50	DW1-004-01	020C	L7000510	SW8330	L7B00005
DW1-004	2-Sep-97	8:40	N1	SO	0.50	2.50	DW1-004-02	011A	A7310403	SW6010	A7B07706
DW1-004	2-Sep-97	8:40	N1	SO	0.50	2.50	DW1-004-02	011A	A7310403	SW7471	A7B07553
DW1-004	2-Sep-97	8:40	N1	SO	0.50	2.50	DW1-004-02	011A	A7310403	SW8081	A7B07405
DW1-004	2-Sep-97	8:40	N1	SO	0.50	2.50	DW1-004-02	011A	A7304903	SW8260	A7B07736
DW1-004	2-Sep-97	8:40	N1	SO	0.50	2.50	DW1-004-02	011A	A7310403	SW8270	A7B07406
DW1-004	2-Sep-97	8:40	N1	SO	0.50	2.50	DW1-004-02	011A	L7002003	SW8330	L7B00017
DW1-004	2-Sep-97	8:50	N1	SO	2.50	3.70	DW1-004-03	011A	A7310404	SW6010	A7B07706
DW1-004	2-Sep-97	8:50	N1	SO	2.50	3.70	DW1-004-03	011A	A7310404	SW7471	A7B07553
DW1-004	2-Sep-97	8:50	N1	SO	2.50	3.70	DW1-004-03	011A	A7310404	SW8081	A7B07405
DW1-004	2-Sep-97	8:50	N1	SO	2.50	3.70	DW1-004-03	011A	A7304905	SW8260	A7B07738
DW1-004	2-Sep-97	8:50	N1	SO	2.50	3.70	DW1-004-03	011A	A7310404	SW8270	A7B07406
DW1-004	2-Sep-97	8:50	N1	SO	2.50	3.70	DW1-004-03	011A	L7002004	SW8330	L7B00017
DW1-005	26-Aug-97	14:40	N1	SE	0.00	0.50	DW1-005-01	111A	A7299930	SW6010	A7B07371
DW1-005	26-Aug-97	14:40	N1	SE	0.00	0.50	DW1-005-01	111A	A7299930	SW7471	A7B07282
DW1-005	26-Aug-97	14:40	N1	SE	0.00	0.50	DW1-005-01	111A	A7297910	SW8081	A7B07202
DW1-005	26-Aug-97	14:40	N1	SE	0.00	0.50	DW1-005-01	111A	A7297910	SW8260	A7B07510
DW1-005	26-Aug-97	14:40	N1	SE	0.00	0.50	DW1-005-01	111A	A7297910	SW8270	H7B00828
DW1-005	26-Aug-97	14:40	N1	SE	0.00	0.50	DW1-005-01	111A	A7297910DL	SW8270	H7B00828

1981025

SAMPLE IDENTIFICATION CROSS REFERENCE
OFFSITE WEAPONS STORAGE AREA RFI
NAS FORT WORTH JRB (FORMERLY CARSWELL AFB)

LOCATION ID	SAMPLE DATE	SAMPLE TIME	SAMPLE TYPE	SAMPLE MATRIX	SAMPLE DEPTHS (FT) START	END	FIELD SAMPLE NO	FIELD LOT CONTROL NO	LABORATORY SAMPLE NO	ANALYTICAL METHOD	LAB LOT CONTROL NO
DW1-005	21-Aug-97	15:10	N1	SE	0.00	0.50	DW1-005-01	020C	L7000511	SW8330	L7B00005
DW1-005	26-Aug-97	14:40	MS1	SE	0.00	0.50	DW1-005-01	111A	A7299930MS	SW6010	A7B07371
DW1-005	26-Aug-97	14:40	MS1	SE	0.00	0.50	DW1-005-01	111A	A7299930MS	SW7471	A7B07282
DW1-005	26-Aug-97	14:40	MS1	SE	0.00	0.50	DW1-005-01	111A	A7297910MS	SW8081	A7B07202
DW1-005	26-Aug-97	14:40	MS1	SE	0.00	0.50	DW1-005-01	111A	A7297910MS	SW8260	A7B07510
DW1-005	26-Aug-97	14:40	MS1	SE	0.00	0.50	DW1-005-01	111A	A7297910MS	SW8270	H7B00828
DW1-005	21-Aug-97	15:10	MS1	SE	0.00	0.50	DW1-005-01	020C	L7000511MS	SW8330	L7B00005
DW1-005	26-Aug-97	14:40	SD1	SE	0.00	0.50	DW1-005-01	111A	A7299930SD	SW6010	A7B07371
DW1-005	26-Aug-97	14:40	SD1	SE	0.00	0.50	DW1-005-01	111A	A7299930SD	SW7471	A7B07282
DW1-005	26-Aug-97	14:40	SD1	SE	0.00	0.50	DW1-005-01	111A	A7297910SD	SW8081	A7B07202
DW1-005	26-Aug-97	14:40	SD1	SE	0.00	0.50	DW1-005-01	111A	A7297910SD	SW8260	A7B07510
DW1-005	26-Aug-97	14:40	SD1	SE	0.00	0.50	DW1-005-01	111A	A7297910SD	SW8270	H7B00828
DW1-005	21-Aug-97	15:10	SD1	SE	0.00	0.50	DW1-005-01	020C	L7000511SD	SW8330	L7B00005
DW1-005	2-Sep-97	9:05	N1	SE	0.50	2.50	DW1-005-02	011A	SW6010	SW6010	A7B07706
DW1-005	2-Sep-97	9:05	N1	SE	0.50	2.50	DW1-005-02	011A	SW7471	SW7471	A7B07553
DW1-005	2-Sep-97	9:05	N1	SE	0.50	2.50	DW1-005-02	011A	SW8081	SW8081	A7B07405
DW1-005	2-Sep-97	9:05	N1	SE	0.50	2.50	DW1-005-02	011A	A7304904	SW8260	A7B07738
DW1-005	2-Sep-97	9:05	N1	SE	0.50	2.50	DW1-005-02	011A	SW8270	SW8270	A7B07406
DW1-005	2-Sep-97	9:05	N1	SE	0.50	2.50	DW1-005-02	011A	L7002005	SW8330	L7B00017
DW1-006	26-Aug-97	14:40	N1	SE	0.00	0.50	DW1-006-01	111A	A7299931	SW6010	A7B07371
DW1-006	26-Aug-97	14:40	N1	SE	0.00	0.50	DW1-006-01	111A	A7299931	SW7471	A7B07282
DW1-006	26-Aug-97	14:40	N1	SE	0.00	0.50	DW1-006-01	111A	A7297911	SW8081	A7B07202
DW1-006	26-Aug-97	14:40	N1	SE	0.00	0.50	DW1-006-01	111A	A7297911	SW8260	A7B07511
DW1-006	26-Aug-97	14:40	N1	SE	0.00	0.50	DW1-006-01	111A	A7297911RI	SW8260	A7B07512
DW1-006	26-Aug-97	14:40	N1	SE	0.00	0.50	DW1-006-01	111A	A7297911	SW8270	H7B00828
DW1-006	21-Aug-97	14:38	N1	SE	0.00	0.50	DW1-006-01	020C	L7000512	SW8330	L7B00005
DW1-006	26-Aug-97	14:40	FD1	SE	0.00	0.50	DW1-006-04	111A	A7299932	SW6010	A7B07371
DW1-006	26-Aug-97	14:40	FD1	SE	0.00	0.50	DW1-006-04	111A	A7299932	SW7471	A7B07282
DW1-006	26-Aug-97	14:40	FD1	SE	0.00	0.50	DW1-006-04	111A	A7297912	SW8081	A7B07202

SAMPLE IDENTIFICATION CROSS REFERENCE
. OFFSITE WEAPONS STORAGE AREA RFI
NAS FORT WORTH JRB (FORMERLY CARSWELL AFB)

LOCATION ID	SAMPLE DATE	SAMPLE TIME	SAMPLE TYPE	SAMPLE MATRIX	SAMPLE DEPTHS (FT) START	SAMPLE DEPTHS (FT) END	FIELD SAMPLE NO	FIELD LOT CONTROL NO	LABORATORY SAMPLE NO	ANALYTICAL METHOD	LAB LOT CONTROL NO
DW1-006	26-Aug-97	14:40	FD1	SE	0.00	0.50	DW1-006-04	111A	A7297912	SW8260	A7B07511
DW1-006	26-Aug-97	14:40	FD1	SE	0.00	0.50	DW1-006-04	111A	A7297912RI	SW8260	A7B07512
DW1-006	26-Aug-97	14:40	FD1	SE	0.00	0.50	DW1-006-04	111A	A7297912	SW8270	H7B00828
DW1-006	21-Aug-97	14:38	FD1	SE	0.00	0.50	DW1-006-04	020C	L7000513	SW8330	L7B00005
DW1-006	2-Sep-97	8:55	N1	SO	0.50	2.50	DW1-006-02	011A	A7310406	SW6010	A7B07706
DW1-006	2-Sep-97	8:55	N1	SO	0.50	2.50	DW1-006-02	011A	A7310406	SW7471	A7B07553
DW1-006	2-Sep-97	8:55	N1	SO	0.50	2.50	DW1-006-02	011A	A7310406	SW8081	A7B07405
DW1-006	2-Sep-97	8:55	N1	SO	0.50	2.50	DW1-006-02	011A	A7304906	SW8260	A7B07739
DW1-006	2-Sep-97	8:55	N1	SO	0.50	2.50	DW1-006-02	011A	A7310406	SW8270	A7B07406
DW1-006	2-Sep-97	8:55	N1	SO	0.50	2.50	DW1-006-02	011A	L7002006	SW8330	L7B00017
DW1-006	2-Sep-97	8:57	FD1	SO	0.50	2.50	DW1-006-05	011A	A7310407	SW6010	A7B07706
DW1-006	2-Sep-97	8:57	FD1	SO	0.50	2.50	DW1-006-05	011A	A7310407	SW7471	A7B07553
DW1-006	2-Sep-97	8:57	FD1	SO	0.50	2.50	DW1-006-05	011A	A7310407	SW8081	A7B07405
DW1-006	2-Sep-97	8:57	FD1	SO	0.50	2.50	DW1-006-05	011A	A7304907	SW8260	A7B07738
DW1-006	2-Sep-97	8:57	FD1	SO	0.50	2.50	DW1-006-05	011A	A7310407	SW8270	A7B07406
DW1-006	2-Sep-97	8:57	FD1	SO	0.50	2.50	DW1-006-05	011A	L7002007	SW8330	L7B00017
DW1-007	26-Aug-97	14:55	N1	SE	0.00	0.50	DW1-007-01	111A	A7299933	SW6010	A7B07371
DW1-007	26-Aug-97	14:55	N1	SE	0.00	0.50	DW1-007-01	111A	A7299933	SW7471	A7B07282
DW1-007	26-Aug-97	14:55	N1	SE	0.00	0.50	DW1-007-01	111A	A7297913	SW8081	A7B07202
DW1-007	26-Aug-97	14:55	N1	SE	0.00	0.50	DW1-007-01	111A	A7297913	SW8260	A7B07511
DW1-007	26-Aug-97	14:55	N1	SE	0.00	0.50	DW1-007-01	111A	A7297913RI	SW8260	A7B07512
DW1-007	26-Aug-97	14:55	N1	SE	0.00	0.50	DW1-007-01	111A	A7297913	SW8270	H7B00828
DW1-007	21-Aug-97	14:52	N1	SE	0.00	0.50	DW1-007-01	020C	L7000514	SW8330	L7B00005
DW1-007	2-Sep-97	9:16	N1	SO	0.50	2.50	DW1-007-02	011A	A7310408	SW6010	A7B07706
DW1-007	2-Sep-97	9:16	N1	SO	0.50	2.50	DW1-007-02	011A	A7310408	SW7471	A7B07553
DW1-007	2-Sep-97	9:16	N1	SO	0.50	2.50	DW1-007-02	011A	A7310408	SW8081	A7B07405
DW1-007	2-Sep-97	9:16	N1	SO	0.50	2.50	DW1-007-02	011A	A7304908	SW8260	A7B07738
DW1-007	2-Sep-97	9:16	N1	SO	0.50	2.50	DW1-007-02	011A	A7310408	SW8270	A7B07406

1981027

4981028

SAMPLE IDENTIFICATION CROSS REFERENCE
OFFSITE WEAPONS STORAGE AREA RFI
NAS FORT WORTH JRB (FORMERLY CARSWELL AFB)

LOCATION ID	SAMPLE DATE	SAMPLE TIME	SAMPLE TYPE	SAMPLE MATRIX	SAMPLE DEPTHS (FT) START	END	FIELD SAMPLE NO	FIELD LOT CONTROL NO	LABORATORY SAMPLE NO	ANALYTICAL METHOD	LAB LOT CONTROL NO
DW1-009	31-Aug-97	8:16	SD1	SE	0.00	0.50	DW1-009-01	011B	A7305801MD	SW6010	A7B07706
DW1-009	31-Aug-97	8:16	MS1	SE	0.00	0.50	DW1-009-01	011B	A7305801MS	SW6010	A7B07706
DW1-009	31-Aug-97	8:16	N1	SE	0.00	0.50	DW1-009-01	011B	A7305801	SW7471	A7B07718
DW1-009	31-Aug-97	8:16	N1	SE	0.00	0.50	DW1-009-01	011B	A7305801	SW8081	A7B07358
DW1-009	31-Aug-97	8:16	N1	SE	0.00	0.50	DW1-009-01	011B	A7305601	SW8260	A7B07647
DW1-009	31-Aug-97	8:16	N1	SE	0.00	0.50	DW1-009-01	011B	A7305601RI	SW8260	A7B07729
DW1-009	31-Aug-97	8:16	N1	SE	0.00	0.50	DW1-009-01	011B	A7305801	SW8270	A7B07374
DW1-009	31-Aug-97	8:16	N1	SE	0.00	0.50	DW1-009-01	011B	L7001601	SW8330	L7B00015
DW1-009	2-Sep-97	10:33	N1	SO	0.50	2.50	DW1-009-02	011A	A7310412	SW6010	A7B07706
DW1-009	2-Sep-97	10:33	N1	SO	0.50	2.50	DW1-009-02	011A	A7310412	SW7471	A7B07553
DW1-009	2-Sep-97	10:33	N1	SO	0.50	2.50	DW1-009-02	011A	A7310412	SW8081	A7B07405
DW1-009	2-Sep-97	10:33	N1	SO	0.50	2.50	DW1-009-02	011A	A7304913	SW8260	A7B07738
DW1-009	2-Sep-97	10:33	N1	SO	0.50	2.50	DW1-009-02	011A	A7310412	SW8270	A7B07406
DW1-009	2-Sep-97	10:33	N1	SO	0.50	2.50	DW1-009-02	011A	L7002012	SW8330	L7B00017
DW1-009	2-Sep-97	10:57	N1	SO	6.50	8.50	DW1-009-03	011A	A7310413	SW6010	A7B07706
DW1-009	2-Sep-97	10:57	N1	SO	6.50	8.50	DW1-009-03	011A	A7310413	SW7471	A7B07553
DW1-009	2-Sep-97	10:57	N1	SO	6.50	8.50	DW1-009-03	011A	A7310413	SW8081	A7B07405
DW1-009	2-Sep-97	10:57	N1	SO	6.50	8.50	DW1-009-03	011A	A7304914	SW8280	A7B07738
DW1-009	2-Sep-97	10:57	N1	SO	6.50	8.50	DW1-009-03	011A	A7310413	SW8270	A7B07406
DW1-009	2-Sep-97	10:57	N1	SO	6.50	8.50	DW1-009-03	011A	L7002013	SW8330	L7B00017
DW1-010	31-Aug-97	8:18	N1	SE	0.00	0.50	DW1-010-01	011B	A7305802	SW6010	A7B07706
DW1-010	31-Aug-97	8:18	N1	SE	0.00	0.50	DW1-010-01	011B	A7305802	SW7471	A7B07718
DW1-010	31-Aug-97	8:18	N1	SE	0.00	0.50	DW1-010-01	011B	A7305802	SW8081	A7B07358
DW1-010	31-Aug-97	8:18	N1	SE	0.00	0.50	DW1-010-01	011B	A7305602	SW8260	A7B07647
DW1-010	31-Aug-97	8:18	N1	SE	0.00	0.50	DW1-010-01	011B	A7305602RI	SW8260	A7B07729
DW1-010	31-Aug-97	8:18	N1	SE	0.00	0.50	DW1-010-01	011B	A7305802	SW8270	A7B07374
DW1-010	31-Aug-97	8:18	N1	SE	0.00	0.50	DW1-010-01	011B	L7001602	SW8330	L7B00015
DW1-010	2-Sep-97	11:04	N1	SO	0.50	2.50	DW1-010-02	011A	A7310414	SW6010	A7B07706

SAMPLE IDENTIFICATION CROSS REFERENCE
OFFSITE WEAPONS STORAGE AREA RFI
NAS FORT WORTH JRB (FORMERLY CARSWELL AFB)

LOCATION ID	SAMPLE DATE	SAMPLE TIME	SAMPLE TYPE	SAMPLE MATRIX	SAMPLE DEPTHS (FT) START	END	FIELD SAMPLE NO	FIELD LOT CONTROL NO	LABORATORY SAMPLE NO	ANALYTICAL METHOD	LAB LOT CONTROL NO
DW1-010	2-Sep-97	11:04	N1	SO	0.50	2.50	DW1-010-02	011A	A7310414	SW7471	A7B07553
DW1-010	2-Sep-97	11:04	N1	SO	0.50	2.50	DW1-010-02	011A	A7310414	SW8081	A7B07405
DW1-010	2-Sep-97	11:04	N1	SO	0.50	2.50	DW1-010-02	011A	A7304915	SW8260	A7B07738
DW1-010	2-Sep-97	11:04	N1	SO	0.50	2.50	DW1-010-02	011A	A7310414	SW8270	A7B07406
DW1-010	2-Sep-97	11:04	N1	SO	0.50	2.50	DW1-010-02	011A	L7002014	SW8330	L7B00017
DW1-010	2-Sep-97	11:15	N1	SO	2.50	3.50	DW1-010-03	011A	A7310415	SW6010	A7B07706
DW1-010	2-Sep-97	11:15	N1	SO	2.50	3.50	DW1-010-03	011A	A7310415	SW7471	A7B07553
DW1-010	2-Sep-97	11:15	N1	SO	2.50	3.50	DW1-010-03	011A	A7310415	SW8081	A7B07405
DW1-010	2-Sep-97	11:15	N1	SO	2.50	3.50	DW1-010-03	011A	A7304916	SW8260	A7B07739
DW1-010	2-Sep-97	11:15	N1	SO	2.50	3.50	DW1-010-03	011A	A7310415	SW8270	A7B07406
DW1-010	2-Sep-97	11:15	N1	SO	2.50	3.50	DW1-010-03	011A	L7002015	SW8330	L7B00017
DW1-100	19-Oct-98	14:15	N1	SO	0.00	0.50	DW1-100-01	000A	A8462114	SW8270	A8B08481
DW1-100	22-Oct-98	10:55	N1	SO	0.50	1.50	DW1-100-02	010A	A8473402	SW8270	A8B08525
DW1-100	19-Oct-98	14:15	FD1	SO	0.00	0.50	DW1-100-04	000B	A8462115	SW8270	A8B08481
DW1-101	19-Oct-98	14:30	N1	SO	0.00	0.50	DW1-101-01	000B	A8462116	SW8270	A8B08481
DW1-102	19-Oct-98	14:24	N1	SO	0.00	0.50	DW1-102-01	000B	A8462117	SW8270	A8B08481
DW1-103	19-Oct-98	14:30	N1	SO	0.00	0.50	DW1-103-01	000B	A8462118	SW8270	A8B08481
DW1-103	6-Nov-98	12:15	N1	SO	0.00	0.50	DW1-103-01	000A	A8510403	SW8270	A8B09075
DW1-104	6-Nov-98	12:20	N1	SO	0.00	0.50	DW1-104-01	000A	A8510404	SW8270	A8B09075
DW2-001	31-Aug-97	8:27	N1	SE	0.00	0.50	DW2-001-01	011B	A7305803	SW6010	A7B07706
DW2-001	31-Aug-97	8:27	N1	SE	0.00	0.50	DW2-001-01	011B	A7305803	SW7471	A7B07718
DW2-001	31-Aug-97	8:27	N1	SE	0.00	0.50	DW2-001-01	011B	A7305803	SW8081	A7B07358
DW2-001	31-Aug-97	8:27	N1	SE	0.00	0.50	DW2-001-01	011B	A7305603	SW8260	A7B07647

4981029

4981030

SAMPLE IDENTIFICATION CROSS REFERENCE
OFFSITE WEAPONS STORAGE AREA RFI
NAS FORT WORTH JRB (FORMERLY CARSWELL AFB)

LOCATION ID	SAMPLE DATE	SAMPLE TIME	SAMPLE TYPE	SAMPLE MATRIX	SAMPLE DEPTHS (FT) START	SAMPLE DEPTHS (FT) END	FIELD SAMPLE NO	FIELD LOT CONTROL NO	LABORATORY SAMPLE NO	ANALYTICAL METHOD	LAB LOT CONTROL NO
DW2-001	31-Aug-97	8:27	N1	SE	0.00	0.50	DW2-001-01	011B	A7305803RI	SW8260	A7B07729
DW2-001	31-Aug-97	8:27	N1	SE	0.00	0.50	DW2-001-01	011B	A7305803	SW8270	A7B07374
DW2-001	31-Aug-97	8:27	N1	SE	0.00	0.50	DW2-001-01	011B	L7001603	SW8330	L7B00015
DW2-002	31-Aug-97	8:31	N1	SE	0.00	0.50	DW2-002-01	011B	A7305804	SW6010	A7B07706
DW2-002	31-Aug-97	8:31	N1	SE	0.00	0.50	DW2-002-01	011B	A7305804	SW7471	A7B07718
DW2-002	31-Aug-97	8:31	N1	SE	0.00	0.50	DW2-002-01	011B	A7305804	SW8081	A7B07358
DW2-002	31-Aug-97	8:31	N1	SE	0.00	0.50	DW2-002-01	011B	A7305604	SW8260	A7B07729
DW2-002	31-Aug-97	8:31	N1	SE	0.00	0.50	DW2-002-01	011B	A7305604RI	SW8260	A7B07732
DW2-002	31-Aug-97	8:31	N1	SE	0.00	0.50	DW2-002-01	011B	A7305804	SW8270	A7B07374
DW2-002	31-Aug-97	8:31	N1	SE	0.00	0.50	DW2-002-01	011B	L7001604	SW8330	L7B00015
DW2-003	31-Aug-97	8:38	N1	SE	0.00	0.50	DW2-003-01	011B	A7305805	SW6010	A7B07706
DW2-003	31-Aug-97	8:38	N1	SE	0.00	0.50	DW2-003-01	011B	A7305805	SW7471	A7B07718
DW2-003	31-Aug-97	8:38	N1	SE	0.00	0.50	DW2-003-01	011B	A7305805	SW8081	A7B07358
DW2-003	31-Aug-97	8:38	N1	SE	0.00	0.50	DW2-003-01	011B	A7305605	SW8260	A7B07729
DW2-003	31-Aug-97	8:38	N1	SE	0.00	0.50	DW2-003-01	011B	A7305805	SW8270	A7B07374
DW2-003	31-Aug-97	8:38	N1	SE	0.00	0.50	DW2-003-01	011B	L7001605	SW8330	L7B00015
DW3-001	31-Aug-97	8:43	N1	SE	0.00	0.50	DW3-001-01	011B	A7305806	SW6010	A7B07706
DW3-001	31-Aug-97	8:43	N1	SE	0.00	0.50	DW3-001-01	011B	A7305806	SW7471	A7B07718
DW3-001	31-Aug-97	8:43	N1	SE	0.00	0.50	DW3-001-01	011B	A7305806	SW8081	A7B07358
DW3-001	31-Aug-97	8:43	N1	SE	0.00	0.50	DW3-001-01	011B	A7305606	SW8260	A7B07729
DW3-001	31-Aug-97	8:43	N1	SE	0.00	0.50	DW3-001-01	011B	A7305606RI	SW8260	A7B07732
DW3-001	31-Aug-97	8:43	N1	SE	0.00	0.50	DW3-001-01	011B	A7305806	SW8270	A7B07374
DW3-001	31-Aug-97	8:43	N1	SE	0.00	0.50	DW3-001-01	011B	L7001606	SW8330	L7B00015
DW3-002	31-Aug-97	8:54	N1	SE	0.00	0.50	DW3-002-01	011B	A7305807	SW6010	A7B07706
DW3-002	31-Aug-97	8:54	N1	SE	0.00	0.50	DW3-002-01	011B	A7305807	SW7471	A7B07718
DW3-002	31-Aug-97	8:54	N1	SE	0.00	0.50	DW3-002-01	011B	A7305807	SW8081	A7B07358
DW3-002	31-Aug-97	8:54	N1	SE	0.00	0.50	DW3-002-01	011B	A7305607	SW8260	A7B07729
DW3-002	31-Aug-97	8:54	N1	SE	0.00	0.50	DW3-002-01	011B	A7305607RI	SW8260	A7B07732

SAMPLE IDENTIFICATION CROSS REFERENCE
OFFSITE WEAPONS STORAGE AREA RFI
NAS FORT WORTH JRB (FORMERLY CARSWELL AFB)

LOCATION ID	SAMPLE DATE	SAMPLE TIME	SAMPLE TYPE	SAMPLE MATRIX	SAMPLE DEPTHS (FT) START	SAMPLE DEPTHS (FT) END	FIELD SAMPLE NO	FIELD LOT CONTROL NO	LABORATORY SAMPLE NO	ANALYTICAL METHOD	LAB LOT CONTROL NO
DW3-002	31-Aug-97	8:54	N1	SE	0.00	0.50	DW3-002-01	011B	A7305807	SW8270	A7B07374
DW3-002	31-Aug-97	8:54	N1	SE	0.00	0.50	DW3-002-01	011B	L7001607	SW8330	L7B00015
DW3-003	31-Aug-97	9:00	N1	SE	0.00	0.50	DW3-003-01	011B	A7305808	SW6010	A7B07706
DW3-003	31-Aug-97	9:00	N1	SE	0.00	0.50	DW3-003-01	011B	A7305808	SW7471	A7B07718
DW3-003	31-Aug-97	9:00	N1	SE	0.00	0.50	DW3-003-01	011B	A7305808	SW8081	A7B07358
DW3-003	31-Aug-97	9:00	N1	SE	0.00	0.50	DW3-003-01	011B	A7305608	SW8260	A7B07729
DW3-003	31-Aug-97	9:00	N1	SE	0.00	0.50	DW3-003-01	011B	A7305608RI	SW8260	A7B07732
DW3-003	31-Aug-97	9:00	N1	SE	0.00	0.50	DW3-003-01	011B	A7305808	SW8270	A7B07374
DW3-003	31-Aug-97	9:00	N1	SE	0.00	0.50	DW3-003-01	011B	L7001608	SW8330	L7B00015
DW3-100	20-Oct-98	9:55	N1	SO	0.00	0.50	DW3-100-01	010A	A8465211	SW8270	A8B08482
DW3-100	21-Oct-98	16:55	N1	SO	0.50	1.20	DW3-100-02	000A	A8473205	SW8270	A8B08525
DW3-100	21-Oct-98	16:55	MS1	SO	0.50	1.20	DW3-100-02	000A	A8473205MS	SW8270	A8B08525
DW3-100	21-Oct-98	16:55	SD1	SO	0.50	1.20	DW3-100-02	000A	A8473205SD	SW8270	A8B08525
DW3-101	20-Oct-98	10:05	N1	SO	0.00	0.50	DW3-101-01	010A	A8465212	SW8270	A8B08482
DW3-101	21-Oct-98	17:15	N1	SO	0.50	0.90	DW3-101-02	000A	A8473206	SW8270	A8B08525
DW3-101	21-Oct-98	17:15	FD1	SO	0.50	0.90	DW3-101-05	000A	A8473207	SW8270	A8B08525
DW3-102	6-Nov-98	12:30	N1	SO	0.00	0.50	DW3-102-01	000A	A8510405	SW8270	A8B09075
DW3-103	6-Nov-98	12:35	N1	SO	0.00	0.50	DW3-103-01	000A	A8510406	SW8270	A8B09075
DW3-103	6-Nov-98	12:35	N1	SO	0.00	0.50	DW3-103-01	000A	A8510406DL	SW8270	A8B09075
DW3-104	6-Nov-98	12:40	N1	SO	0.00	0.50	DW3-104-01	000A	A8510407	SW8270	A8B09075
DW3-105	6-Nov-98	12:45	N1	SO	0.00	0.50	DW3-105-01	000A	A8510408	SW8270	A8B09075
DW3-105	6-Nov-98	12:45	MS1	SO	0.00	0.50	DW3-105-01	000A	A8510408MS	SW8270	A8B09075

4981031

SAMPLE IDENTIFICATION CROSS REFERENCE
OFFSITE WEAPONS STORAGE AREA RFI
NAS FORT WORTH JRB (FORMERLY CARSWELL AFB)

LOCATION ID	SAMPLE DATE	SAMPLE TIME	SAMPLE TYPE	SAMPLE MATRIX	SAMPLE DEPTHS (FT) START	END	FIELD SAMPLE NO	FIELD LOT CONTROL NO	LABORATORY SAMPLE NO	ANALYTICAL METHOD	LAB LOT CONTROL NO
DW3-105	6-Nov-98	12:45	SD1	SO	0.00	0.50	DW3-105-01	000A	A6510408SD	SW8270	A8B09076
DW3-106	8-Dec-98	11:10	N1	SO	0.00	0.50	DW3-106-01	010A	L9000601	SW8310	L9B00007
DW3-106	8-Dec-98	11:15	N1	SO	0.50	2.50	DW3-106-02	010A	L9000602	SW8310	L9B00007
DW3-107	8-Dec-98	8:15	N1	SO	0.00	0.50	DW3-107-01	010A	L9000603	SW8310	L9B00007
DW3-108	8-Dec-98	8:45	N1	SO	0.00	0.50	DW3-108-01	010A	L9000604	SW8310	L9B00007
DW3-109	8-Dec-98	8:35	N1	SO	0.00	0.50	DW3-109-01	010A	L9000605	SW8310	L9B00007
DW3-110	8-Dec-98	9:00	N1	SO	0.00	0.50	DW3-110-01	010A	L9000618	SW8310	L9B00007
DW3-110	8-Dec-98	9:00	FD1	SO	0.00	0.50	DW3-110-04	010A	L9000606	SW8310	L9B00007
DW3-111	8-Dec-98	9:10	N1	SO	0.00	0.50	DW3-111-01	010A	L9000607	SW8310	L9B00007
DW3-112	8-Dec-98	9:45	N1	SO	0.00	0.50	DW3-112-01	010A	L9000608	SW8310	L9B00007
DW3-113	8-Dec-98	9:50	N1	SO	0.00	0.50	DW3-113-01	010A	L9000609	SW8310	L9B00007
DW3-113	8-Dec-98	9:50	MS1	SO	0.00	0.50	DW3-113-01	010A	L9000609MS	SW8310	L9B00007
DW3-113	8-Dec-98	9:50	SD1	SO	0.00	0.50	DW3-113-01	010A	L9000609SD	SW8310	L9B00007
DW3-114	8-Dec-98	10:15	N1	SO	0.00	0.50	DW3-114-01	010A	L9000610	SW8310	L9B00007
DW3-115	8-Dec-98	10:20	N1	SO	0.00	0.50	DW3-115-01	010A	L9000611	SW8310	L9B00007
DW3-115	8-Dec-98	11:05	N1	SO	0.50	2.50	DW3-115-02	010A	L9000612	SW8310	L9B00007
DW3-115	8-Dec-98	10:20	FD1	SO	0.00	0.50	DW3-115-04	010A	L9000613	SW8310	L9B00007

SAMPLE IDENTIFICATION CROSS REFERENCE
OFFSITE WEAPONS STORAGE AREA RFI
NAS FORT WORTH JRB (FORMERLY CARSWELL AFB)

LOCATION ID	SAMPLE DATE	SAMPLE TIME	SAMPLE TYPE	SAMPLE MATRIX	SAMPLE DEPTHS (FT) START	END	FIELD SAMPLE NO	FIELD LOT CONTROL NO	LABORATORY SAMPLE NO	ANALYTICAL METHOD	LAB LOT CONTROL NO
DW3-116	8-Dec-98	10:25	N1	SO	0.00	0.50	DW3-116-01	010A	L9000614	SW8310	L9B00007
DW3-117	8-Dec-98	10:30	N1	SO	0.00	0.50	DW3-117-01	010A	L9000615	SW8310	L9B00007
DW3-117	27-Jan-99	9:35	N1	SO	0.50	2.00	DW3-117-02	010A	L9001101	SW8310	L9B00015
DW3-118	8-Dec-98	10:40	N1	SO	0.00	0.50	DW3-118-01	010A	L9000616	SW8310	L9B00007
DW3-118	27-Jan-99	10:54	N1	SO	0.50	1.50	DW3-118-02	010A	L9001102	SW8310	L9B00015
DW3-119	27-Jan-99	11:34	N1	SO	0.00	0.50	DW3-119-01	010A	L9001103	SW8310	L9B00015
DW3-119	27-Jan-99	11:50	N1	SO	0.50	2.00	DW3-119-02	010A	L9001104	SW8310	L9B00015
DW3-120	27-Jan-99	9:56	N1	SO	0.00	0.50	DW3-120-01	010A	L9001105	SW8310	L9B00015
DW3-120	27-Jan-99	10:12	N1	SO	0.50	2.00	DW3-120-02	010A	L9001106	SW8310	L9B00015
DW3-121	27-Jan-99	10:12	N1	SO	0.00	0.50	DW3-121-01	010A	L9001107	SW8310	L9B00015
DW3-121	27-Jan-99	10:31	N1	SO	0.50	2.00	DW3-121-02	010A	L9001108	SW8310	L9B00015
DW3-122	27-Jan-99	9:34	N1	SO	0.00	0.50	DW3-122-01	010A	L9001109	SW8310	L9B00015
DW3-122	27-Jan-99	9:34	N1	SO	0.00	0.50	DW3-122-01	010A	L9001109DL	SW8310	L9B00015
DW3-122	27-Jan-99	9:54	N1	SO	0.50	2.00	DW3-122-02	010A	L9001110	SW8310	L9B00015
DW3-123	27-Jan-99	9:02	N1	SO	0.00	0.50	DW3-123-01	010A	L9001111	SW8310	L9B00015
DW3-123	27-Jan-99	9:20	N1	SO	0.50	2.00	DW3-123-02	010A	L9001112	SW8310	L9B00015
DW3-124	27-Jan-99	8:49	N1	SO	0.00	0.50	DW3-124-01	010A	L9001113	SW8310	L9B00015

4981033

SAMPLE IDENTIFICATION CROSS REFERENCE
OFFSITE WEAPONS STORAGE AREA RFI
NAS FORT WORTH JRB (FORMERLY CARSWELL AFB)

LOCATION ID	SAMPLE DATE	SAMPLE TIME	SAMPLE TYPE	SAMPLE MATRIX	SAMPLE DEPTHS (FT) START	SAMPLE DEPTHS (FT) END	FIELD SAMPLE NO	FIELD LOT CONTROL NO	LABORATORY SAMPLE NO	ANALYTICAL METHOD	LAB LOT CONTROL NO
DW3-124	27-Jan-99	8:43	N1	SO	0.00	0.50	DW3-124-01	010A	L9001113DL	SW8310	L9B00015
DW3-124	27-Jan-99	8:52	N1	SO	0.50	2.00	DW3-124-02	010A	L9001114	SW8310	L9B00015
DW3-125	27-Jan-99	10:35	N1	SO	0.00	0.50	DW3-125-01	010A	L9001115	SW8310	L9B00015
DW3-125	27-Jan-99	11:11	N1	SO	0.50	2.00	DW3-125-02	010A	L9001116	SW8310	L9B00015
DW3-126	27-Jan-99	11:17	N1	SO	0.00	0.50	DW3-126-01	010A	L9001117	SW8310	L9B00015
DW3-126	27-Jan-99	11:32	N1	SO	0.50	2.00	DW3-126-02	010A	L9001118	SW8310	L9B00015
DW3-126	27-Jan-99	11:32	MS1	SO	0.50	2.00	DW3-126-02	010A	L9001118MS	SW8310	L9B00015
DW3-126	27-Jan-99	11:32	SD1	SO	0.50	2.00	DW3-126-02	010A	L9001118SD	SW8310	L9B00015
DW3-127	27-Jan-99	13:32	N1	SO	0.00	0.50	DW3-127-01	010A	L9001119	SW8310	L9B00015
DW3-127	27-Jan-99	13:53	N1	SO	0.50	1.50	DW3-127-02	010A	L9001120	SW8310	L9B00015
DW3-128	27-Jan-99	14:12	N1	SO	0.00	0.50	DW3-128-01	010B	L9000902	SW8310	L9B00012
DW3-128	27-Jan-99	14:12	FD1	SO	0.00	0.50	DW3-128-04	010B	L9000903	SW8310	L9B00012
DW3-128	27-Jan-99	14:20	N1	SO	0.50	2.20	DW3-128-02	010B	L9000904	SW8310	L9B00012
DW3-129	27-Jan-99	14:39	N1	SO	0.00	0.50	DW3-129-01	010B	L9000905	SW8310	L9B00012
DW3-129	27-Jan-99	14:49	N1	SO	0.50	2.00	DW3-129-02	010B	L9000906	SW8310	L9B00012
DW3-130	27-Jan-99	14:46	N1	SO	0.00	0.50	DW3-130-01	010B	L9000907	SW8310	L9B00012
DW3-130	27-Jan-99	14:46	N1	SO	0.00	0.50	DW3-130-01	010B	L9000907DL	SW8310	L9B00012
DW3-130	27-Jan-99	15:30	N1	SO	0.50	2.00	DW3-130-02	010B	L9000908	SW8310	L9B00012

SAMPLE IDENTIFICATION CROSS REFERENCE
OFFSITE WEAPONS STORAGE AREA RFI
NAS FORT WORTH JRB (FORMERLY CARSWELL AFB)

LOCATION ID	SAMPLE DATE	SAMPLE TIME	SAMPLE TYPE	SAMPLE MATRIX	SAMPLE DEPTHS (FT) START	END	FIELD SAMPLE NO	FIELD LOT CONTROL NO	LABORATORY SAMPLE NO	ANALYTICAL METHOD	LAB LOT CONTROL NO
DW3-130	27-Jan-99	14:46	FD1	SO	0.00	0.50	DW3-130-04	010B	L9000908	SW8310	L9B00012
DW3-131	27-Jan-99	15:34	N1	SO	0.00	0.50	DW3-131-01	010B	L9000910	SW8310	L9B00012
DW3-131	27-Jan-99	15:48	N1	SO	0.50	2.00	DW3-131-02	010B	L9000911	SW8310	L9B00012
DW3-132	27-Jan-99	15:42	N1	SO	0.00	0.50	DW3-132-01	010B	L9000912	SW8310	L9B00012
DW3-132	27-Jan-99	16:07	N1	SO	0.50	2.00	DW3-132-02	010B	L9000913	SW8310	L9B00012
DW3-133	27-Jan-99	15:48	N1	SO	0.00	0.50	DW3-133-01	010B	L9000914	SW8310	L9B00012
DW3-133	27-Jan-99	15:48	MS1	SO	0.00	0.50	DW3-133-01	010B.	L9000914MS	SW8310	L9B00012
DW3-133	27-Jan-99	15:48	SD1	SO	0.00	0.50	DW3-133-01	010B	L9000914SD	SW8310	L9B00012
DW3-133	27-Jan-99	16:28	N1	SO	0.50	2.00	DW3-133-01	010B	L9000915	SW8310	L9B00012
DW3-134	27-Jan-99	16:00	N1	SO	0.00	0.50	DW3-134-01	010B	L9000916	SW8310	L9B00012
DW3-134	27-Jan-99	16:51	N1	SO	0.50	2.00	DW3-134-02	010B	L9000917	SW8310	L9B00012
DW4-001	31-Aug-97	9:09	N1	SE	0.00	0.50	DW4-001-01	011B	A7305809	SW6010	A7B07706
DW4-001	31-Aug-97	9:09	N1	SE	0.00	0.50	DW4-001-01	011B	A7305809	SW6010	A8B01461
DW4-001	31-Aug-97	9:09	N1	SE	0.00	0.50	DW4-001-01	011B	A7305809	SW7421	A8B01513
DW4-001	31-Aug-97	9:09	N1	SE	0.00	0.50	DW4-001-01	011B	A7305809	SW7471	A7B07718
DW4-001	31-Aug-97	9:09	N1	SE	0.00	0.50	DW4-001-01	011B	A7305809	SW8081	A7B07358
DW4-001	31-Aug-97	9:09	N1	SE	0.00	0.50	DW4-001-01	011B	A7305609	SW8260	A7B07729
DW4-001	31-Aug-97	9:09	N1	SE	0.00	0.50	DW4-001-01	011B	A7305609RI	SW8260	A7B07732
DW4-001	31-Aug-97	9:09	N1	SE	0.00	0.50	DW4-001-01	011B	A7305809	SW8270	A7B07374
DW4-001	31-Aug-97	9:09	N1	SE	0.00	0.50	DW4-001-01	011B	L7001509	SW8330	L7B00015
DW4-001	14-Feb-98	11:15	N1	SE	0.00	0.50	DW4-001-20	001A	A8043409	SW8010	A8B01426

4981035

SAMPLE IDENTIFICATION CROSS REFERENCE
OFFSITE WEAPONS STORAGE AREA RFI
NAS FORT WORTH JRB (FORMERLY CARSWELL AFB)

LOCATION ID	SAMPLE DATE	SAMPLE TIME	SAMPLE TYPE	SAMPLE MATRIX	SAMPLE DEPTHS (FT) START	END	FIELD SAMPLE NO	FIELD LOT CONTROL NO	LABORATORY SAMPLE NO	ANALYTICAL METHOD	LAB LOT CONTROL NO
DW4-001	14-Feb-98	11:15	N1	SE	0.00	0.50	DW4-001-20	001A	A8043409	SW6010	A8B01442
DW4-001	14-Feb-98	11:15	N1	SE	0.00	0.50	DW4-001-20	001A	A8043409	SW7421	A8B01908
DW4-001	14-Feb-98	11:15	N1	SE	0.00	0.50	DW4-001-20	001A	A8043409	SW7421	A8B01513
DW4-001	14-Feb-98	11:15	N1	SE	0.00	0.50	DW4-001-20	001A	A8043409	SW7471	A8B01437
DW4-001	14-Feb-98	11:15	N1	SE	0.00	0.50	DW4-001-20	001A	A8043409	SW8270	A8B01011
DW4-001	14-Feb-98	11:15	N1	SE	0.00	0.50	DW4-001-20	001A	A8043409RE	SW8270	A8B01379
DW4-001	14-Feb-98	11:15	N1	SE	0.00	0.50	DW4-001-20	001A	A8043409	SW8270	A8B01362
DW4-002	31-Aug-97	9:00	N1	SE	0.00	0.50	DW4-002-01	011B	A7305810	SW6010	A7B07706
DW4-002	31-Aug-97	9:00	N1	SE	0.00	0.50	DW4-002-01	011B	A7305810	SW7471	A7B07718
DW4-002	31-Aug-97	9:00	N1	SE	0.00	0.50	DW4-002-01	011B	A7305810	SW8081	A7B07358
DW4-002	31-Aug-97	9:00	N1	SE	0.00	0.50	DW4-002-01	011B	A7305610	SW8260	A7B07729
DW4-002	31-Aug-97	9:00	N1	SE	0.00	0.50	DW4-002-01	011B	A7305610RI	SW8260	A7B07792
DW4-002	31-Aug-97	9:00	N1	SE	0.00	0.50	DW4-002-01	011B	A7305810	SW8270	A7B07374
DW4-002	31-Aug-97	9:00	N1	SE	0.00	0.50	DW4-002-01	011B	L7001610	SW8330	L7B00015
DW4-100	20-Oct-98	10:20	N1	SO	0.00	0.50	DW4-100-01	010A	A8465213	SW8270	A8B08482
DW4-100	21-Oct-98	15:20	N1	SO	0.50	1.50	DW4-100-02	000A	A8473208	SW8270	A8B08525
DW4-101	20-Oct-98	10:30	N1	SO	0.00	0.50	DW4-101-01	010A	A8465214	SW8270	A8B08482
DW4-101	21-Oct-98	15:40	N1	SO	0.50	1.25	DW4-101-02	000A	A8473209	SW8270	A8B08525
DW4-102	20-Oct-98	10:25	N1	SO	0.00	0.50	DW4-102-01	010B	A8465215	SW8270	A8B08482
DW4-102	21-Oct-98	15:55	N1	SO	0.50	1.50	DW4-102-02	000A	A8473210	SW8270	A8B08525
DW4-103	20-Oct-98	10:30	N1	SO	0.00	0.50	DW4-103-01	010B	A8465216	SW8270	A8B08482
DW4-103	21-Oct-98	16:20	N1	SO	0.50	2.00	DW4-103-02	000A	A8473211	SW8270	A8B08525

SAMPLE IDENTIFICATION CROSS REFERENCE
OFFSITE WEAPONS STORAGE AREA RFI
NAS FORT WORTH JRB (FORMERLY CARSWELL AFB)

LOCATION ID	SAMPLE DATE	SAMPLE TIME	SAMPLE TYPE	SAMPLE MATRIX	SAMPLE DEPTHS (FT) START	SAMPLE DEPTHS (FT) END	FIELD SAMPLE NO	FIELD LOT CONTROL NO	LABORATORY SAMPLE NO	ANALYTICAL METHOD	LAB LOT CONTROL NO
DW4-104	20-Oct-98	10:26	N1	SO	0.00	0.50	DW4-104-01	010B	A8465217	SW8270	A8B08482
DW4-104	20-Oct-98	10:26	MS1	SO	0.00	0.50	DW4-104-01	010B	A8465217MS	SW8270	A8B08482
DW4-104	20-Oct-98	10:26	SD1	SO	0.00	0.50	DW4-104-01	010B	A8465217SD	SW8270	A8B08482
DW4-104	21-Oct-98	16:35	N1	SO	0.50	1.25	DW4-104-02	000A	A8479212	SW8270	A8B08525
DW4-104	21-Oct-98	16:35	FD1	SO	0.50	1.25	DW4-104-05	000A	A8479213	SW8270	A8B08525
DW5-001	31-Aug-97	10:21	N1	SE	0.00	0.50	DW5-001-01	011B	A7305811	SW6010	A7B07706
DW5-001	31-Aug-97	10:21	N1	SE	0.00	0.50	DW5-001-01	011B	A7305811	SW7471	A7B07718
DW5-001	31-Aug-97	10:21	N1	SE	0.00	0.50	DW5-001-01	011B	A7305811	SW8081	A7B07358
DW5-001	31-Aug-97	10:21	N1	SE	0.00	0.50	DW5-001-01	011B	A7305611	SW8260	A7B07729
DW5-001	31-Aug-97	10:21	N1	SE	0.00	0.50	DW5-001-01	011B	A7305611RI	SW8260	A7B07732
DW5-001	31-Aug-97	10:21	N1	SE	0.00	0.50	DW5-001-01	011B	A7305811	SW8270	A7B07374
DW5-001	31-Aug-97	10:21	N1	SE	0.00	0.50	DW5-001-01	011B	L7001611	SW8330	L7B00015
DW5-002	31-Aug-97	9:36	N1	SE	0.00	0.50	DW5-002-01	011B	A7305001	SW6010	A7B07997
DW5-002	31-Aug-97	9:36	N1	SE	0.00	0.50	DW5-002-01	011B	A7305001	SW7471	A7B07501
DW5-002	31-Aug-97	9:36	N1	SE	0.00	0.50	DW5-002-01	011B	A7305812	SW8081	A7B07358
DW5-002	31-Aug-97	9:36	N1	SE	0.00	0.50	DW5-002-01	011B	A7305612	SW8260	A7B07729
DW5-002	31-Aug-97	9:36	N1	SE	0.00	0.50	DW5-002-01	011B	A7305612RI	SW8260	A7B07732
DW5-002	31-Aug-97	9:36	N1	SE	0.00	0.50	DW5-002-01	011B	A7305812	SW8270	A7B07374
DW5-002	31-Aug-97	9:36	N1	SE	0.00	0.50	DW5-002-01	011B	L7001612	SW8330	L7B00015
DW5-003	31-Aug-97	9:30	N1	SE	0.00	0.50	DW5-003-01	011B	A7305002	SW6010	A7B07997
DW5-003	31-Aug-97	9:30	N1	SE	0.00	0.50	DW5-003-01	011B	A7305002	SW7471	A7B07501
DW5-003	31-Aug-97	9:30	N1	SE	0.00	0.50	DW5-003-01	011B	A7305813	SW8081	A7B07358
DW5-003	31-Aug-97	9:30	N1	SE	0.00	0.50	DW5-003-01	011B	A7305613	SW8260	A7B07729
DW5-003	31-Aug-97	9:30	N1	SE	0.00	0.50	DW5-003-01	011B	A7305813	SW8270	A7B07374
DW5-003	31-Aug-97	9:30	N1	SE	0.00	0.50	DW5-003-01	011B	L7001613	SW8330	L7B00015
DW5-004	31-Aug-97	9:30	N1	SE	0.00	0.50	DW5-004-01	011B	A7305003	SW6010	A7B07997

4981037

SAMPLE IDENTIFICATION CROSS REFERENCE
OFFSITE WEAPONS STORAGE AREA RFI
NAS FORT WORTH JRB (FORMERLY CARSWELL AFB)

LOCATION ID	SAMPLE DATE	SAMPLE TIME	SAMPLE TYPE	SAMPLE MATRIX	SAMPLE DEPTHS (FT) START	SAMPLE DEPTHS (FT) END	FIELD SAMPLE NO	FIELD LOT CONTROL NO	LABORATORY SAMPLE NO	ANALYTICAL METHOD	LAB LOT CONTROL NO
DW5-004	31-Aug-97	9:30	N1	SE	0.00	0.50	DW5-004-01	011B	A7305003	SW7471	A7B07501
DW5-004	31-Aug-97	9:30	N1	SE	0.00	0.50	DW5-004-01	011B	A7305614	SW8081	A7B07358
DW5-004	31-Aug-97	9:30	N1	SE	0.00	0.50	DW5-004-01	011B	A7305614	SW8260	A7B07732
DW5-004	31-Aug-97	9:30	N1	SE	0.00	0.50	DW5-004-01	011B	A7305614	SW8270	A7B07374
DW5-004	31-Aug-97	9:30	N1	SE	0.00	0.50	DW5-004-01	011B	L7001614	SW8330	L7B00015
DW5-004	12-Feb-98	14:00	N1	WS	0.00	0.00	DW5-004-10	001A	A8042201	SW6010	A8B01426
DW5-004	12-Feb-98	14:00	N1	WS	0.00	0.00	DW5-004-10	001A	A8042201	SW7470	A8B01436
DW5-004	12-Feb-98	14:00	N1	WS	0.00	0.00	DW5-004-10	001A	A8042201	SW8081	A8B00982
DW5-004	12-Feb-98	14:00	N1	WS	0.00	0.00	DW5-004-10	001A	A8042201	SW8260	A8B01178
DW5-004	12-Feb-98	14:00	N1	WS	0.00	0.00	DW5-004-10	001A	A8042201	SW8270	A8B00949
DW5-004	12-Feb-98	14:00	N1	WS	0.00	0.00	DW5-004-10	001A	A8042201RE	SW8270	A8B01186
DW5-004	12-Feb-98	14:10	N1	WS	0.00	0.00	DW5-004-11	001A	A8042202	SW6010	A8B01426
DW5-004	12-Feb-98	14:10	N1	WS	0.00	0.00	DW5-004-11	001A	A8042202	SW7470	A8B01436
DW6-001	31-Aug-97	9:54	N1	SE	0.00	0.50	DW6-001-01	011B	A7305004	SW6010	A7B07997
DW6-001	31-Aug-97	9:54	N1	SE	0.00	0.50	DW6-001-01	011B	A7305004	SW7471	A7B07501
DW6-001	31-Aug-97	9:54	N1	SE	0.00	0.50	DW6-001-01	011B	A7305615	SW8081	A7B07358
DW6-001	31-Aug-97	9:54	N1	SE	0.00	0.50	DW6-001-01	011B	A7305615	SW8260	A7B07732
DW6-001	31-Aug-97	9:54	N1	SE	0.00	0.50	DW6-001-01	011B	A7305615RI	SW8260	A7B07736
DW6-001	31-Aug-97	9:54	N1	SE	0.00	0.50	DW6-001-01	011B	A7305815	SW8270	A7B07374
DW6-001	31-Aug-97	9:54	N1	SE	0.00	0.50	DW6-001-01	011B	L7001615	SW8330	L7B00015
DW6-002	31-Aug-97	10:01	N1	SE	0.00	0.50	DW6-002-01	011B	A7305005	SW6010	A7B07997
DW6-002	31-Aug-97	10:01	N1	SE	0.00	0.50	DW6-002-01	011B	A7305005	SW7471	A7B07501
DW6-002	31-Aug-97	10:01	N1	SE	0.00	0.50	DW6-002-01	011B	A7305816	SW8081	A7B07358
DW6-002	31-Aug-97	10:01	N1	SE	0.00	0.50	DW6-002-01	011B	A7305616	SW8260	A7B07732
DW6-002	31-Aug-97	10:01	N1	SE	0.00	0.50	DW6-002-01	011B	A7305816	SW8270	A7B07374
DW6-002	31-Aug-97	10:01	N1	SE	0.00	0.50	DW6-002-01	011B	L7001801	SW8330	L7B00016
DW6-002	31-Aug-97	10:01	MS1	SE	0.00	0.50	DW6-002-01	011B	A7305816MS	SW8081	A7B07358
DW6-002	31-Aug-97	10:01	MS1	SE	0.00	0.50	DW6-002-01	011B	A7305616MS	SW8260	A7B07732

SAMPLE IDENTIFICATION CROSS REFERENCE
OFFSITE WEAPONS STORAGE AREA RFI
NAS FORT WORTH JRB (FORMERLY CARSWELL AFB)

LOCATION ID	SAMPLE DATE	SAMPLE TIME	SAMPLE TYPE	SAMPLE MATRIX	SAMPLE DEPTHS (FT) START	END	FIELD SAMPLE NO	FIELD LOT CONTROL NO	LABORATORY SAMPLE NO	ANALYTICAL METHOD	LAB LOT CONTROL NO
DW6-002	31-Aug-97	10:01	MS1	SE	0.00	0.50	DW6-002-01	011B	A7305816MS	SW8270	A7B07374
DW6-002	31-Aug-97	10:01	MS1	SE	0.00	0.50	DW6-002-01	011B	L7001801MS	SW8330	L7B00016
DW6-002	31-Aug-97	10:01	SD1	SE	0.00	0.50	DW6-002-01	011B	A7305816SD	SW8081	A7B07358
DW6-002	31-Aug-97	10:01	SD1	SE	0.00	0.50	DW6-002-01	011B	A7305616SD	SW8260	A7B07732
DW6-002	31-Aug-97	10:01	SD1	SE	0.00	0.50	DW6-002-01	011B	A7305816SD	SW8270	A7B07374
DW6-002	31-Aug-97	10:01	SD1	SE	0.00	0.50	DW6-002-01	011B	L7001801SD	SW8330	L7B00016
DW7-001	31-Aug-97	11:00	N1	SE	0.00	0.50	DW7-001-01	011B	A7305817	SW6010	A7B07706
DW7-001	31-Aug-97	11:00	N1	SE	0.00	0.50	DW7-001-01	011B	A7305817	SW7471	A7B07718
DW7-001	31-Aug-97	11:00	N1	SE	0.00	0.50	DW7-001-01	011B	A7305817	SW8081	A7B07358
DW7-001	31-Aug-97	11:00	N1	SE	0.00	0.50	DW7-001-01	011B	A7305618	SW8260	A7B07736
DW7-001	31-Aug-97	11:00	N1	SE	0.00	0.50	DW7-001-01	011B	A7305817	SW8270	A7B07374
DW7-001	31-Aug-97	11:00	N1	SE	0.00	0.50	DW7-001-01	011B	L7001802	SW8330	L7B00016
DW7-001	31-Aug-97	11:00	FD1	SE	0.00	0.50	DW7-001-02	011B	A7305818	SW6010	A7B07706
DW7-001	31-Aug-97	11:00	FD1	SE	0.00	0.50	DW7-001-02	011B	A7305818	SW7471	A7B07718
DW7-001	31-Aug-97	11:00	FD1	SE	0.00	0.50	DW7-001-02	011B	A7305818	SW8081	A7B07358
DW7-001	31-Aug-97	11:00	FD1	SE	0.00	0.50	DW7-001-02	011B	A7305619	SW8260	A7B07736
DW7-001	31-Aug-97	11:00	FD1	SE	0.00	0.50	DW7-001-02	011B	A7305818	SW8270	A7B07374
DW7-001	31-Aug-97	11:00	FD1	SE	0.00	0.50	DW7-001-02	011B	L7001803	SW8330	L7B00016
DW8-001	31-Aug-97	11:15	N1	SE	0.00	0.50	DW8-001-01	011B	A7305819	SW6010	A7B07706
DW8-001	31-Aug-97	11:15	N1	SE	0.00	0.50	DW8-001-01	011B	A7305819	SW7471	A7B07718
DW8-001	31-Aug-97	11:15	N1	SE	0.00	0.50	DW8-001-01	011B	L7001804	SW8330	L7B00016
DW8-002	31-Aug-97	11:15	N1	SE	0.00	0.50	DW8-002-01	011B	A7305820	SW6010	A7B07706
DW8-002	31-Aug-97	11:15	N1	SE	0.00	0.50	DW8-002-01	011B	A7305820	SW7471	A7B07718
DW8-002	31-Aug-97	11:15	N1	SE	0.00	0.50	DW8-002-01	011B	L7001805	SW8330	L7B00016
DW9-001	31-Aug-97	11:26	N1	SE	0.00	0.50	DW9-001-01	011B	A7305821	SW6010	A7B07706
DW9-001	31-Aug-97	11:26	N1	SE	0.00	0.50	DW9-001-01	011B	A7305821	SW7471	A7B07718
DW9-001	31-Aug-97	11:26	N1	SE	0.00	0.50	DW9-001-01	011B	L7001806	SW8330	L7B00016

4981039

SAMPLE IDENTIFICATION CROSS REFERENCE
OFFSITE WEAPONS STORAGE AREA RFI
NAS FORT WORTH JRB (FORMERLY CARSWELL AFB)

LOCATION ID	SAMPLE DATE	SAMPLE TIME	SAMPLE TYPE	SAMPLE MATRIX	SAMPLE DEPTHS (FT) START	END	FIELD SAMPLE NO	FIELD LOT CONTROL NO	LABORATORY SAMPLE NO	ANALYTICAL METHOD	LAB LOT CONTROL NO
DW9-002	31-Aug-97	11:33	N1	SE	0.00	0.50	DW9-002-01	011B	A7305006	SW6010	A7B07997
DW9-002	31-Aug-97	11:33	N1	SE	0.00	0.50	DW9-002-01	011B	A7305822	SW6010	A8B01461
DW9-002	31-Aug-97	11:33	N1	SE	0.00	0.50	DW9-002-01	011B	A7305822	SW7421	A8B01513
DW9-002	31-Aug-97	11:33	N1	SE	0.00	0.50	DW9-002-01	011B	A7305006	SW7471	A7B07501
DW9-002	31-Aug-97	11:33	N1	SE	0.00	0.50	DW9-002-01	011B	A7305822	SW8081	A7B07358
DW9-002	31-Aug-97	11:33	N1	SE	0.00	0.50	DW9-002-01	011B	A7305620	SW8260	A7B07736
DW9-002	31-Aug-97	11:33	N1	SE	0.00	0.50	DW9-002-01	011B	A7305822	SW8270	A7B07374
DW9-002	31-Aug-97	11:33	N1	SE	0.00	0.50	DW9-002-01	011B	L7001807	SW8330	L7B00016
DW9-003	12-Feb-98	11:15	N1	WS	0.00	0.00	DW9-003-10	001A	A8042203	SW6010	A8B01426
DW9-003	12-Feb-98	11:15	N1	WS	0.00	0.00	DW9-003-10	001A	A8042203	SW7470	A8B01436
DW9-003	12-Feb-98	11:15	N1	WS	0.00	0.00	DW9-003-10	001A	A8042203	SW8081	A8B00982
DW9-003	12-Feb-98	11:15	N1	WS	0.00	0.00	DW9-003-10	001A	A8042203	SW8260	A8B01178
DW9-003	12-Feb-98	11:15	N1	WS	0.00	0.00	DW9-003-10	001A	A8042203	SW8270	A8B00949
DW9-003	12-Feb-98	11:15	N1	WS	0.00	0.00	DW9-003-10	001A	A8042203RE	SW8270	A8B01186
DW9-003	12-Feb-98	11:15	MS1	WS	0.00	0.00	DW9-003-10	001A	A8042203MS	SW6010	A8B01426
DW9-003	12-Feb-98	11:15	MS1	WS	0.00	0.00	DW9-003-10	001A	A8042203MS	SW7470	A8B01436
DW9-003	12-Feb-98	11:15	MS1	WS	0.00	0.00	DW9-003-10	001A	A8042203P1	SW8081	A8B00982
DW9-003	12-Feb-98	11:15	MS1	WS	0.00	0.00	DW9-003-10	001A	A8042203MS	SW8260	A8B01152
DW9-003	12-Feb-98	11:15	MS1	WS	0.00	0.00	DW9-003-10	001A	A8042203C	SW8270	A8B01186
DW9-003	12-Feb-98	11:15	MS1	WS	0.00	0.00	DW9-003-10	001A	A8042203MS	SW8270	A8B00949
DW9-003	12-Feb-98	11:15	SD1	WS	0.00	0.00	DW9-003-10	001A	A8042203SD	SW6010	A8B01426
DW9-003	12-Feb-98	11:15	SD1	WS	0.00	0.00	DW9-003-10	001A	A8042203SD	SW7470	A8B01436
DW9-003	12-Feb-98	11:15	SD1	WS	0.00	0.00	DW9-003-10	001A	A8042203P3	SW8081	A8B00982
DW9-003	12-Feb-98	11:15	SD1	WS	0.00	0.00	DW9-003-10	001A	A8042203SD	SW8260	A8B01152
DW9-003	12-Feb-98	11:15	SD1	WS	0.00	0.00	DW9-003-10	001A	A8042203D	SW8270	A8B01186
DW9-003	12-Feb-98	11:15	SD1	WS	0.00	0.00	DW9-003-10	001A	A8042203SD	SW8270	A8B00949
DW9-003	12-Feb-98	11:25	N1	WS	0.00	0.00	DW9-003-11	001A	A8042204	SW6010	A8B01426
DW9-003	12-Feb-98	11:25	N1	WS	0.00	0.00	DW9-003-11	001A	A8042204	SW7470	A8B01436
DW9-003	12-Feb-98	11:25	MS1	WS	0.00	0.00	DW9-003-11	001A	A8042204MS	SW6010	A8B01426

SAMPLE IDENTIFICATION CROSS REFERENCE
OFFSITE WEAPONS STORAGE AREA RFI
NAS FORT WORTH JRB (FORMERLY CARSWELL AFB)

LOCATION ID	SAMPLE DATE	SAMPLE TIME	SAMPLE TYPE	SAMPLE MATRIX	SAMPLE DEPTHS (FT) START	END	FIELD SAMPLE NO	FIELD LOT CONTROL NO	LABORATORY SAMPLE NO	ANALYTICAL METHOD	LAB LOT CONTROL NO
DW9-003	12-Feb-98	11:25	MS1	WS	0.00	0.00	DW9-003-11	001A	A8042204MS	SW7470	A8B01436
DW9-003	12-Feb-98	11:25	SD1	WS	0.00	0.00	DW9-003-11	001A	A8042204SD	SW6010	A8B01426
DW9-003	12-Feb-98	11:25	SD1	WS	0.00	0.00	DW9-003-11	001A	A8042204SD	SW7470	A8B01436
EOD-001	20-Aug-97	14:27	N1	SO	0.00	0.50	EOD-001-01	000A	A7293019	SW6010	A7B07284
EOD-001	20-Aug-97	14:27	N1	SO	0.00	0.50	EOD-001-01	000A	A7293019	SW7471	A7B07135
EOD-001	20-Aug-97	14:27	N1	SO	0.00	0.50	EOD-001-01	000A	L7000305	SW8330	L7B00003
EOD-001	5-Sep-97	10:18	N1	SO	0.50	2.00	EOD-001-02	010A	A7318630	SW6010	A7B08474
EOD-001	5-Sep-97	10:18	N1	SO	0.50	2.00	EOD-001-02	010A	A7318630	SW7471	A7B07718
EOD-001	5-Sep-97	10:18	N1	SO	0.50	2.00	EOD-001-02	010A	L7002101	SW8330	L7B00023
EOD-002	20-Aug-97	14:07	N1	SO	0.00	0.50	EOD-002-01	000A	A7293020	SW6010	A7B07284
EOD-002	20-Aug-97	14:07	N1	SO	0.00	0.50	EOD-002-01	000A	A7293020	SW7471	A7B07135
EOD-002	20-Aug-97	14:07	N1	SO	0.00	0.50	EOD-002-01	000A	L7000306	SW8330	L7B00003
EOD-002	5-Sep-97	9:55	N1	SO	0.50	2.50	EOD-002-02	010A	A7318629	SW6010	A7B08474
EOD-002	5-Sep-97	9:55	N1	SO	0.50	2.50	EOD-002-02	010A	A7318629	SW7471	A7B07718
EOD-002	5-Sep-97	9:55	N1	SO	0.50	2.50	EOD-002-02	010A	L7002102	SW8330	L7B00023
EOD-003	20-Aug-97	14:42	N1	SO	0.00	0.50	EOD-003-01	000A	A7293021	SW6010	A7B07146
EOD-003	20-Aug-97	14:42	N1	SO	0.00	0.50	EOD-003-01	000A	A7293021	SW7471	A7B07135
EOD-003	20-Aug-97	14:42	N1	SO	0.00	0.50	EOD-003-01	000A	L7000307	SW8330	L7B00003
EOD-003	5-Sep-97	9:15	N1	SO	0.50	2.50	EOD-003-02	010A	A7318631	SW6010	A7B08474
EOD-003	5-Sep-97	9:15	N1	SO	0.50	2.50	EOD-003-02	010A	A7318631	SW7471	A7B07718
EOD-003	5-Sep-97	9:15	N1	SO	0.50	2.50	EOD-003-02	010A	L7002103	SW8330	L7B00023
EOD-003	5-Sep-97	9:40	N1	SO	6.50	8.00	EOD-003-03	010A	L7002104	SW8330	L7B00023
EOD-004	20-Aug-97	14:59	N1	SO	0.00	0.50	EOD-004-01	000A	A7293022	SW6010	A7B07146
EOD-004	20-Aug-97	14:59	N1	SO	0.00	0.50	EOD-004-01	000A	A7293022	SW7471	A7B07135

4981041

SAMPLE IDENTIFICATION CROSS REFERENCE
OFFSITE WEAPONS STORAGE AREA RFI
NAS FORT WORTH JRB (FORMERLY CARSWELL AFB)

LOCATION ID	SAMPLE DATE	SAMPLE TIME	SAMPLE TYPE	SAMPLE MATRIX	SAMPLE DEPTHS (FT) START	END	FIELD SAMPLE NO	FIELD LOT CONTROL NO	LABORATORY SAMPLE NO	ANALYTICAL METHOD	LAB LOT CONTROL NO
EOD-004	20-Aug-97	14:59	N1	SO	0.00	0.50	EOD-004-01	000A	L7000308	SW8330	L7B00003
EOD-004	5-Sep-97	8:10	N1	SO	0.50	2.50	EOD-004-02	010A	A7318605	SW6010	A7B08474
EOD-004	5-Sep-97	8:10	N1	SO	0.50	2.50	EOD-004-02	010A	A7318605	SW7471	A7B07718
EOD-004	5-Sep-97	8:10	N1	SO	0.50	2.50	EOD-004-02	010A	L7002105	SW8330	L7B00023
EOD-004	5-Sep-97	8:30	N1	SO	4.50	6.00	EOD-004-03	010A	L7002106	SW8330	L7B00023
EOD-005	20-Aug-97	15:10	N1	SO	0.00	0.50	EOD-005-01	000A	A7293023	SW6010	A7B07146
EOD-005	20-Aug-97	15:10	N1	SO	0.00	0.50	EOD-005-01	000A	A7293023	SW7471	A7B07135
EOD-005	20-Aug-97	15:10	N1	SO	0.00	0.50	EOD-005-01	000A	L7000309	SW8330	L7B00003
EOD-005	5-Sep-97	7:47	N1	SO	0.50	2.50	EOD-005-02	010A	A7318607	SW6010	A7B08474
EOD-005	5-Sep-97	7:47	N1	SO	0.50	2.50	EOD-005-02	010A	A7318607	SW7471	A7B07718
EOD-005	5-Sep-97	7:47	N1	SO	0.50	2.50	EOD-005-02	010A	L7002107	SW8330	L7B00023
EOD-005	5-Sep-97	8:00	N1	SO	4.50	6.00	EOD-005-03	010A	L7002108	SW8330	L7B00023
EOD-006	20-Aug-97	15:30	N1	SO	0.00	0.50	EOD-006-01	000A	A7293024	SW6010	A7B07146
EOD-006	20-Aug-97	15:30	N1	SO	0.00	0.50	EOD-006-01	000A	A7293024	SW7471	A7B07135
EOD-006	20-Aug-97	15:30	N1	SO	0.00	0.50	EOD-006-01	000A	L7000310	SW8330	L7B00003
EOD-006	5-Sep-97	8:40	N1	SO	0.50	2.50	EOD-006-02	010A	A7318609	SW6010	A7B08474
EOD-006	5-Sep-97	8:40	N1	SO	0.50	2.50	EOD-006-02	010A	A7318609	SW7471	A7B07718
EOD-006	5-Sep-97	8:40	N1	SO	0.50	2.50	EOD-006-02	010A	L7002109	SW8330	L7B00023
EOD-006	5-Sep-97	8:40	N1	SO	0.50	2.50	EOD-006-02	010A	L7002109DL	SW8330	L7B00023
EOD-007	20-Aug-97	15:48	N1	SO	0.00	0.50	EOD-007-01	000A	A7293025	SW6010	A7B07146
EOD-007	20-Aug-97	15:48	N1	SO	0.00	0.50	EOD-007-01	000A	A7293025	SW7471	A7B07135
EOD-007	20-Aug-97	15:48	N1	SO	0.00	0.50	EOD-007-01	000A	L7000311	SW8330	L7B00003
EOD-007	5-Sep-97	9:00	N1	SO	0.50	2.50	EOD-007-02	010A	A7318610	SW6010	A7B08474

SAMPLE IDENTIFICATION CROSS REFERENCE
OFFSITE WEAPONS STORAGE AREA RFI
NAS FORT WORTH JRB (FORMERLY CARSWELL AFB)

LOCATION ID	SAMPLE DATE	SAMPLE TIME	SAMPLE TYPE	SAMPLE MATRIX	SAMPLE DEPTHS (FT) START	END	FIELD SAMPLE NO	FIELD LOT CONTROL NO	LABORATORY SAMPLE NO	ANALYTICAL METHOD	LAB LOT CONTROL NO
EOD-007	5-Sep-97	9:00	N1	SO	0.50	2.50	EOD-007-02	010A	A7318610	SW7471	A7B07718
EOD-007	5-Sep-97	9:00	N1	SO	0.50	2.50	EOD-007-02	010A	L7002110	SW8330	L7B00029
EOD-008	20-Aug-97	14:47	N1	SO	0.00	0.50	EOD-008-01	000A	A7293026	SW6010	A7B07146
EOD-008	20-Aug-97	14:47	N1	SO	0.00	0.50	EOD-008-01	000A	A7293026	SW7471	A7B07135
EOD-008	20-Aug-97	14:47	N1	SO	0.00	0.50	EOD-008-01	000A	L7000312	SW8330	L7B00009
EOD-008	5-Sep-97	7:30	N1	SO	0.50	2.50	EOD-008-02	010A	A7318611	SW6010	A7B08474
EOD-008	5-Sep-97	7:30	N1	SO	0.50	2.50	EOD-008-02	010A	A7318611	SW7471	A7B07718
EOD-008	5-Sep-97	7:30	N1	SO	0.50	2.50	EOD-008-02	010A	L7002111	SW8330	L7B00029
EOD-008	5-Sep-97	7:40	N1	SO	2.50	4.50	EOD-008-03	010A	L7002112	SW8330	L7B00029
EOD-009	20-Aug-97	13:55	N1	SO	0.00	0.50	EOD-009-01	000A	A7293027	SW6010	A7B07146
EOD-009	20-Aug-97	13:55	N1	SO	0.00	0.50	EOD-009-01	000A	A7293027	SW7471	A7B07135
EOD-009	20-Aug-97	13:55	N1	SO	0.00	0.50	EOD-009-01	000A	L7000313	SW8330	L7B00009
EOD-009	20-Aug-97	13:55	FD1	SO	0.00	0.50	EOD-009-04	000A	A7293028	SW6010	A7B07146
EOD-009	20-Aug-97	13:55	FD1	SO	0.00	0.50	EOD-009-04	000A	A7293028	SW7471	A7B07135
EOD-009	20-Aug-97	13:55	FD1	SO	0.00	0.50	EOD-009-04	000A	L7000314	SW8330	L7B00009
EOD-009	4-Sep-97	14:20	N1	SO	0.50	2.00	EOD-009-02	010B	A7313013	SW6010	A7B07439
EOD-009	4-Sep-97	14:20	N1	SO	0.50	2.00	EOD-009-02	010B	A7313013	SW6010	A8B01461
EOD-009	4-Sep-97	14:20	N1	SO	0.50	2.00	EOD-009-02	010B	A7313013	SW7421	A8B01513
EOD-009	4-Sep-97	14:20	N1	SO	0.50	2.00	EOD-009-02	010B	A7313013	SW7471	A7B07718
EOD-009	4-Sep-97	14:20	N1	SO	0.50	2.00	EOD-009-02	010B	L7001701	SW8330	L7B00022
EOD-010	20-Aug-97	15:58	N1	SO	0.00	0.50	EOD-010-01	000A	A7293029	SW6010	A7B07146
EOD-010	20-Aug-97	15:58	N1	SO	0.00	0.50	EOD-010-01	000A	A7293029	SW7471	A7B07135
EOD-010	20-Aug-97	15:58	N1	SO	0.00	0.50	EOD-010-01	000A	L7000315	SW8330	L7B00009
EOD-010	4-Sep-97	15:20	N1	SO	0.50	2.50	EOD-010-02	010B	A7313014	SW6010	A7B07439

4981043

SAMPLE IDENTIFICATION CROSS REFERENCE
OFFSITE WEAPONS STORAGE AREA RFI
NAS FORT WORTH JRB (FORMERLY CARSWELL AFB)

LOCATION ID	SAMPLE DATE	SAMPLE TIME	SAMPLE TYPE	SAMPLE MATRIX	SAMPLE DEPTHS (FT) START	END	FIELD SAMPLE NO	FIELD LOT CONTROL NO	LABORATORY SAMPLE NO	ANALYTICAL METHOD	LAB LOT CONTROL NO
EOD-010	4-Sep-97	15:20	N1	SO	0.50	2.50	EOD-010-02	010B	A7313014	SW7471	A7B07718
EOD-010	4-Sep-97	15:20	N1	SO	0.50	2.50	EOD-010-02	010B	L7001702	SW8330	L7B00022
EOD-010	4-Sep-97	15:20	FD1	SO	0.50	2.50	EOD-010-05	010B	A7313022	SW6010	A7B07439
EOD-010	4-Sep-97	15:20	FD1	SO	0.50	2.50	EOD-010-05	010B	A7313022	SW7471	A7B07718
EOD-010	4-Sep-97	15:20	FD1	SO	0.50	2.50	EOD-010-05	010B	L7001704	SW8330	L7B00022
EOD-010	4-Sep-97	15:40	N1	SO	4.50	6.50	EOD-010-03	010B	L7001703	SW8330	L7B00022
EOD-010	4-Sep-97	15:40	FD1	SO	4.50	6.50	EOD-010-06	010B	L7001705	SW8330	L7B00022
EOD-011	20-Aug-97	15:50	N1	SO	0.00	0.50	EOD-011-01	000A	A7293030	SW6010	A7B07146
EOD-011	20-Aug-97	15:50	N1	SO	0.00	0.50	EOD-011-01	000A	A7293030	SW7471	A7B07135
EOD-011	20-Aug-97	15:50	N1	SO	0.00	0.50	EOD-011-01	000A	L7000316	SW8330	L7B00003
EOD-011	4-Sep-97	14:32	N1	SO	0.50	2.50	EOD-011-02	010B	A7313024	SW6010	A7B07439
EOD-011	4-Sep-97	14:32	N1	SO	0.50	2.50	EOD-011-02	010B	A7313024	SW7471	A7B07718
EOD-011	4-Sep-97	14:32	N1	SO	0.50	2.50	EOD-011-02	010B	L7001706	SW8330	L7B00022
EOD-011	4-Sep-97	15:07	N1	SO	5.50	7.50	EOD-011-03	010B	A7313025	E415.2	A7B07599
EOD-011	4-Sep-97	15:07	N1	SO	5.50	7.50	EOD-011-03	010B	L7001707	SW8330	L7B00022
EOD-100	20-Oct-98	15:10	N1	SO	0.00	0.50	EOD-100-01	010D	L9000402	SW8330	L9B00003
EOD-100	22-Oct-98	11:00	N1	SO	0.50	1.80	EOD-100-02	000C	L9000201	SW8330	L9B00001
EOD-101	20-Oct-98	15:12	N1	SO	0.00	0.50	EOD-101-01	010D	L9000403	SW8330	L9B00003
EOD-101	22-Oct-98	11:30	N1	SO	0.50	1.40	EOD-101-02	000C	L9000202	SW8330	L9B00001
EOD-102	20-Oct-98	15:15	N1	SO	0.00	0.50	EOD-102-01	010D	L9000404	SW8330	L9B00003

SAMPLE IDENTIFICATION CROSS REFERENCE
OFFSITE WEAPONS STORAGE AREA RFI
NAS FORT WORTH JRB (FORMERLY CARSWELL AFB)

LOCATION ID	SAMPLE DATE	SAMPLE TIME	SAMPLE TYPE	SAMPLE MATRIX	SAMPLE DEPTHS (FT) START	END	FIELD SAMPLE NO	FIELD LOT CONTROL NO	LABORATORY SAMPLE NO	ANALYTICAL METHOD	LAB LOT CONTROL NO
EOD-102	22-Oct-98	11:35	N1	SO	0.50	1.90	EOD-102-02	000C	L9000203	SW8330	L9B00001
EOD-103	20-Oct-98	15:20	N1	SO	0.00	0.50	EOD-103-01	010D	L9000405	SW8330	L9B00003
EOD-103	20-Oct-98	15:20	MS1	SO	0.00	0.50	EOD-103-01	010D	L9000405MS	SW8330	L9B00003
EOD-103	20-Oct-98	15:20	SD1	SO	0.00	0.50	EOD-103-01	010D	L9000405SD	SW8330	L9B00003
EOD-103	22-Oct-98	11:55	N1	SO	0.50	2.50	EOD-103-02	000C	L9000204	SW8330	L9B00001
EOD-104	20-Oct-98	15:25	N1	SO	0.00	0.50	EOD-104-01	010D	L9000406	SW8330	L9B00003
EOD-104	22-Oct-98	15:25	N1	SO	0.50	1.40	EOD-104-02	000C	L9000205	SW8330	L9B00001
EOD-104	20-Oct-98	12:05	FD1	SO	0.00	0.50	EOD-104-04	010D	L9000407	SW8330	L9B00003
EOD-110	20-Oct-98	14:39	N1	SO	0.00	0.50	EOD-110-01	010C	A8464902	SW6010	A8B08470
EOD-110	22-Oct-98	9:45	N1	SO	0.50	1.70	EOD-110-02	010A	A8473403	SW6010	A8B08536
EOD-111	20-Oct-98	14:40	N1	SO	0.00	0.50	EOD-111-01	010C	A8464903	SW6010	A8B08470
EOD-112	20-Oct-98	14:45	N1	SO	0.00	0.50	EOD-112-01	010C	A8464904	SW6010	A8B08470
EOD-112	20-Oct-98	14:45	MS1	SO	0.00	0.50	EOD-112-01	010C	A8464904MS	SW6010	A8B08470
EOD-112	20-Oct-98	14:45	SD1	SO	0.00	0.50	EOD-112-01	010C	A8464904SD	SW6010	A8B08470
EOD-112	22-Oct-98	10:10	N1	SO	0.50	1.30	EOD-112-02	010A	A8473404	SW6010	A8B08536
EOD-113	20-Oct-98	14:50	N1	SO	0.00	0.50	EOD-113-01	010C	A8464905	SW6010	A8B08470
EOD-113	22-Oct-98	10:40	N1	SO	0.50	0.75	EOD-113-02	010A	A8473405	SW6010	A8B08536
EOD-113	20-Oct-98	14:50	FD1	SO	0.00	0.50	EOD-113-04	010C	A8464906	SW6010	A8B08470

4981045

SAMPLE IDENTIFICATION CROSS REFERENCE
OFFSITE WEAPONS STORAGE AREA RFI
NAS FORT WORTH JRB (FORMERLY CARSWELL AFB)

LOCATION ID	SAMPLE DATE	SAMPLE TIME	SAMPLE TYPE	SAMPLE MATRIX	SAMPLE DEPTHS (FT) START	SAMPLE DEPTHS (FT) END	FIELD SAMPLE NO	FIELD LOT CONTROL NO	LABORATORY SAMPLE NO	ANALYTICAL METHOD	LAB LOT CONTROL NO
FIELDQC	26-Aug-97	11:25	AB1	WQ	0.00	0.00	AB-001	100A	A7297903	SW8260	A7B07510
FIELDQC	10-Sep-97	11:40	AB1	WQ	0.00	0.00	AB-002	100A	A7322603	SW8260	A7B08069
FIELDQC	13-Feb-98	15:30	AB1	WQ	0.00	0.00	AB-003	100A	A8043120	SW8260	A8B01152
FIELDQC	20-May-98	10:30	AB1	WQ	0.00	0.00	AB-004	100A	A8188108	SW8260	A8B03979
FIELDQC	18-Aug-97	16:00	EB1	WQ	0.00	0.00	EB-001	010A	A7289635	SW6010	A7B07016
FIELDQC	18-Aug-97	16:00	EB1	WQ	0.00	0.00	EB-001	010A	A7289635	SW7470	A7B07105
FIELDQC	18-Aug-97	16:00	EB1	WQ	0.00	0.00	EB-001	010A	A7289635	SW8081	A7B07012
FIELDQC	18-Aug-97	16:00	EB1	WQ	0.00	0.00	EB-001	010A	A7289635	SW8270	H7B00780
FIELDQC	18-Aug-97	16:00	EB1	WQ	0.00	0.00	EB-001	010A	L7000204	SW8330	L7B00002
FIELDQC	19-Aug-97	14:30	EB1	WQ	0.00	0.00	EB-002	010D	A7289648	SW6010	A7B07016
FIELDQC	19-Aug-97	14:30	EB1	WQ	0.00	0.00	EB-002	010D	A7289648	SW7470	A7B07105
FIELDQC	19-Aug-97	14:30	EB1	WQ	0.00	0.00	EB-002	010D	A7289648	SW8081	A7B07012
FIELDQC	19-Aug-97	14:30	EB1	WQ	0.00	0.00	EB-002	010D	A7289648	SW8270	H7B00780
FIELDQC	19-Aug-97	14:30	EB1	WQ	0.00	0.00	EB-002	010D	L7000207	SW8330	L7B00002
FIELDQC	21-Aug-97	7:15	EB1	WQ	0.00	0.00	EB-003	010A	L7000317	SW8330	L7B00002
FIELDQC	21-Aug-97	15:15	EB2	WQ	0.00	0.00	EB-004	020C	L7000516	SW8330	L7B00002
FIELDQC	23-Aug-97	14:11	EB1	WQ	0.00	0.00	EB-006	010A	A7294525	SW6010	A7B07104
FIELDQC	23-Aug-97	14:11	EB1	WQ	0.00	0.00	EB-006	010A	A7294525	SW7470	A7B07199
FIELDQC	23-Aug-97	14:11	EB1	WQ	0.00	0.00	EB-006	010A	A7294525	SW8081	A7B07097
FIELDQC	23-Aug-97	14:11	EB1	WQ	0.00	0.00	EB-006	010A	A7294525	SW8270	H7B00815
FIELDQC	25-Aug-97	16:25	EB1	WQ	0.00	0.00	EB-007	010A	A7296210	SW6010	A7B07287
FIELDQC	25-Aug-97	16:25	MS1	WQ	0.00	0.00	EB-007	010A	A7296210MS	SW6010	A7B07287
FIELDQC	25-Aug-97	16:25	SD1	WQ	0.00	0.00	EB-007	010A	A7296210SD	SW6010	A7B07287
FIELDQC	25-Aug-97	16:25	EB1	WQ	0.00	0.00	EB-007	010A	A7296210	SW7470	A7B07199
FIELDQC	25-Aug-97	16:25	EB1	WQ	0.00	0.00	EB-007	010A	A7296210	SW8081	A7B07220
FIELDQC	25-Aug-97	16:25	EB1	WQ	0.00	0.00	EB-007	010A	A7296220	SW8260	A7B07496

SAMPLE IDENTIFICATION CROSS REFERENCE
OFFSITE WEAPONS STORAGE AREA RFI
NAS FORT WORTH JRB (FORMERLY CARSWELL AFB)

LOCATION ID	SAMPLE DATE	SAMPLE TIME	SAMPLE TYPE	SAMPLE MATRIX	SAMPLE DEPTHS (FT) START	END	FIELD SAMPLE NO	FIELD LOT CONTROL NO	LABORATORY SAMPLE NO	ANALYTICAL METHOD	LAB LOT CONTROL NO
FIELDQC	25-Aug-97	16:25	EB1	WQ	0.00	0.00	EB-007	010A	A7296210	SW8270	H7B00830
FIELDQC	25-Aug-97	16:25	EB1	WQ	0.00	0.00	EB-007	010A	L7000804	SW8330	L7B00004
FIELDQC	26-Aug-97	11:30	EB1	WQ	0.00	0.00	EB-008	010A	A7299935	SW6010	A7B07287
FIELDQC	26-Aug-97	11:30	MS1	WQ	0.00	0.00	EB-008	010A	A7299935MS	SW6010	A7B07287
FIELDQC	26-Aug-97	11:30	SD1	WQ	0.00	0.00	EB-008	010A	A7299935SD	SW6010	A7B07287
FIELDQC	26-Aug-97	11:30	EB1	WQ	0.00	0.00	EB-008	010A	A7299935	SW7470	A7B07283
FIELDQC	26-Aug-97	11:30	EB1	WQ	0.00	0.00	EB-008	010A	A7297902	SW8081	A7B07220
FIELDQC	26-Aug-97	11:30	EB1	WQ	0.00	0.00	EB-008	010A	A7297915	SW8260	A7B07510
FIELDQC	26-Aug-97	11:30	EB1	WQ	0.00	0.00	EB-008	010A	A7297902	SW8270	H7B00830
FIELDQC	26-Aug-97	11:30	EB1	WQ	0.00	0.00	EB-008	010A	L7000912	SW8330	L7B00004
FIELDQC	27-Aug-97	15:30	EB1	WQ	0.00	0.00	EB-009	010C	A7301111	SW6010	A7B07287
FIELDQC	27-Aug-97	15:30	EB1	WQ	0.00	0.00	EB-009	010C	A7301111	SW7470	A7B07283
FIELDQC	27-Aug-97	15:30	EB1	WQ	0.00	0.00	EB-009	010C	A7301111	SW8081	A7B07308
FIELDQC	27-Aug-97	15:30	EB1	WQ	0.00	0.00	EB-009	010C	A7301841	SW8260	A7B07590
FIELDQC	27-Aug-97	15:30	EB1	WQ	0.00	0.00	EB-009	010C	A7301111	SW8270	A7B07308
FIELDQC	27-Aug-97	15:30	EB1	WQ	0.00	0.00	EB-009	010C	L7001003	SW8330	L7B00004
FIELDQC	28-Aug-97	16:00	EB1	WQ	0.00	0.00	EB-010	010C	A7305227	SW6010	A7B07364
FIELDQC	28-Aug-97	16:00	EB1	WQ	0.00	0.00	EB-010	010C	A7305227	SW7470	A7B07438
FIELDQC	28-Aug-97	16:00	EB1	WQ	0.00	0.00	EB-010	010C	A7305227	SW8081	A7B07355
FIELDQC	28-Aug-97	16:00	EB1	WQ	0.00	0.00	EB-010	010C	A7302927	SW8260	A7B07646
FIELDQC	28-Aug-97	16:00	EB1	WQ	0.00	0.00	EB-010	010C	A7305227	SW8270	A7B07354
FIELDQC	28-Aug-97	16:00	EB1	WQ	0.00	0.00	EB-010	010C	A7305227RE	SW8270	A7B07779
FIELDQC	28-Aug-97	16:00	EB1	WQ	0.00	0.00	EB-010	010C	L7001011	SW8330	L7B00004
FIELDQC	29-Aug-97	14:30	EB1	WQ	0.00	0.00	EB-011	010F	A7305327	SW6010	A7B07364
FIELDQC	29-Aug-97	14:30	EB1	WQ	0.00	0.00	EB-011	010F	A7305327	SW7470	A7B07438
FIELDQC	29-Aug-97	14:30	EB1	WQ	0.00	0.00	EB-011	010F	A7305327	SW8081	A7B07355
FIELDQC	29-Aug-97	14:30	EB1	WQ	0.00	0.00	EB-011	010F	A7305124	SW8260	A7B07647
FIELDQC	29-Aug-97	14:30	EB1	WQ	0.00	0.00	EB-011	010F	A7305327	SW8270	A7B07354

4981047

SAMPLE IDENTIFICATION CROSS REFERENCE
OFFSITE WEAPONS STORAGE AREA RFI
NAS FORT WORTH JRB (FORMERLY CARSWELL AFB)

LOCATION ID	SAMPLE DATE	SAMPLE TIME	SAMPLE TYPE	SAMPLE MATRIX	SAMPLE DEPTHS (FT) START	END	FIELD SAMPLE NO	FIELD LOT CONTROL NO	LABORATORY SAMPLE NO	ANALYTICAL METHOD	LAB LOT CONTROL NO
FIELDQC	29-Aug-97	14:30	EB1	WQ	0.00	0.00	EB-011	010F	L7001906	SW8330	L7B00051
FIELDQC	31-Aug-97	14:00	EB1	WQ	0.00	0.00	EB-012	010B	A7305823	SW6010	A7B07364
FIELDQC	31-Aug-97	14:00	EB1	WQ	0.00	0.00	EB-012	010B	A7305823	SW7470	A7B07438
FIELDQC	31-Aug-97	14:00	EB1	WQ	0.00	0.00	EB-012	010B	A7305823	SW8081	A7B07355
FIELDQC	31-Aug-97	14:00	EB1	WQ	0.00	0.00	EB-012	010B	A7305622	SW8260	A7B07736
FIELDQC	31-Aug-97	14:00	EB1	WQ	0.00	0.00	EB-012	010B	A7305823	SW8270	A7B07364
FIELDQC	31-Aug-97	14:00	EB1	WQ	0.00	0.00	EB-012	010B	L7001808	SW8330	L7B00051
FIELDQC	2-Sep-97	16:00	EB1	WQ	0.00	0.00	EB-013	010A	A7310435	SW6010	A7B07441
FIELDQC	2-Sep-97	16:00	EB1	WQ	0.00	0.00	EB-013	010A	A7310435	SW7470	A7B07438
FIELDQC	2-Sep-97	16:00	EB1	WQ	0.00	0.00	EB-013	010A	A7310435	SW8081	A7B07428
FIELDQC	2-Sep-97	16:00	EB1	WQ	0.00	0.00	EB-013	010A	A7304918	SW8260	A7B07739
FIELDQC	2-Sep-97	16:00	EB1	WQ	0.00	0.00	EB-013	010A	A7310435	SW8270	A7B07480
FIELDQC	2-Sep-97	16:00	EB1	WQ	0.00	0.00	EB-013	010A	A7310435RE	SW8270	A7B07779
FIELDQC	2-Sep-97	16:00	EB1	WQ	0.00	0.00	EB-013	010A	L7002920	SW8330	L7B00051
FIELDQC	3-Sep-97	16:00	EB1	WQ	0.00	0.00	EB-014	010B	A7310210	SW6010	A7B07391
FIELDQC	3-Sep-97	16:00	EB1	WQ	0.00	0.00	EB-014	010B	A7310210	SW7470	A7B07438
FIELDQC	3-Sep-97	16:00	EB1	WQ	0.00	0.00	EB-014	010B	A7310210	SW8081	A7B07384
FIELDQC	3-Sep-97	16:00	EB1	WQ	0.00	0.00	EB-014	010B	A7310212	SW8260	A7B07739
FIELDQC	3-Sep-97	16:00	EB1	WQ	0.00	0.00	EB-014	010B	A7310210	SW8270	A7B07480
FIELDQC	4-Sep-97	16:00	EB1	WQ	0.00	0.00	EB-015	010B	A7313026	E415.1	A7B07470
FIELDQC	4-Sep-97	16:00	EB1	WQ	0.00	0.00	EB-015	010B	A7313026MD	E415.1	A7B07470
FIELDQC	4-Sep-97	16:00	EB1	WQ	0.00	0.00	EB-015	010B	A7313026MS	E415.1	A7B07470
FIELDQC	4-Sep-97	16:00	EB1	WQ	0.00	0.00	EB-015	010B	A7313026	E418.1	A7B07643
FIELDQC	4-Sep-97	16:00	EB1	WQ	0.00	0.00	EB-015	010B	A7313026	SW6010	A7B07441
FIELDQC	4-Sep-97	16:00	EB1	WQ	0.00	0.00	EB-015	010B	A7313026	SW7470	A7B07438
FIELDQC	4-Sep-97	16:00	EB1	WQ	0.00	0.00	EB-015	010B	A7313026	SW8020	A7B07552
FIELDQC	4-Sep-97	16:00	EB1	WQ	0.00	0.00	EB-015	010B	A7313026	SW8081	A7B07428
FIELDQC	4-Sep-97	16:00	EB1	WQ	0.00	0.00	EB-015	010B	A7313026	SW8260	A7B07739

SAMPLE IDENTIFICATION CROSS REFERENCE
OFFSITE WEAPONS STORAGE AREA RFI
NAS FORT WORTH JRB (FORMERLY CARSWELL AFB)

LOCATION ID	SAMPLE DATE	SAMPLE TIME	SAMPLE TYPE	SAMPLE MATRIX	SAMPLE DEPTHS (FT) START	END	FIELD SAMPLE NO	FIELD LOT CONTROL NO	LABORATORY SAMPLE NO	ANALYTICAL METHOD	LAB LOT CONTROL NO
FIELDQC	4-Sep-97	16:00	EB1	WQ	0.00	0.00	EB-015	010B	A7313026	SW8270	A7B07480
FIELDQC	4-Sep-97	16:00	EB1	WQ	0.00	0.00	EB-015	010B	A7313026RE	SW8270	A7B07779
FIELDQC	4-Sep-97	16:00	EB1	WQ	0.00	0.00	EB-015	010B	L7001708	SW8330	L7B00051
FIELDQC	4-Sep-97	16:00	EB1	WQ	0.00	0.00	EB-015	010B	L7002520	SW8330	L7B00051
FIELDQC	5-Sep-97	16:00	EB1	WQ	0.00	0.00	EB-016	010A	A7318627	SW8010	A7B07596
FIELDQC	5-Sep-97	16:00	EB1	WQ	0.00	0.00	EB-016	010A	A7318627	SW7470	A7B07695
FIELDQC	5-Sep-97	16:00	EB1	WQ	0.00	0.00	EB-016	010A	A7318627	SW8081	A7B07606
FIELDQC	5-Sep-97	16:00	EB1	WQ	0.00	0.00	EB-016	010A	A7318626	SW8260	A7B07958
FIELDQC	5-Sep-97	16:00	EB1	WQ	0.00	0.00	EB-016	010A	A7318627	SW8270	H7B00881
FIELDQC	5-Sep-97	16:00	EB1	WQ	0.00	0.00	EB-016	010A	L7002211	SW8330	L7B00020
FIELDQC	9-Sep-97	16:00	EB1	WQ	0.00	0.00	EB-017	010A	A7322805	SW6010	A7B07634
FIELDQC	9-Sep-97	16:00	EB1	WQ	0.00	0.00	EB-017	010A	A7322805	SW7470	A7B07695
FIELDQC	9-Sep-97	16:00	EB1	WQ	0.00	0.00	EB-017	010A	A7322805	SW8081	A7B07677
FIELDQC	9-Sep-97	16:00	EB1	WQ	0.00	0.00	EB-017	010A	A7322805	SW8260	A7B08069
FIELDQC	9-Sep-97	16:00	EB1	WQ	0.00	0.00	EB-017	010A	A7322805	SW8270	H7B00887
FIELDQC	9-Sep-97	16:00	EB1	WQ	0.00	0.00	EB-017	010A	L7002704	SW8330	L7B00020
FIELDQC	13-Feb-98	16:55	EB1	WQ	0.00	0.00	EB-018	010A	A8043101	SW8010	A8B01426
FIELDQC	13-Feb-98	16:55	EB1	WQ	0.00	0.00	EB-018	010A	A8043101	SW7470	A8B01739
FIELDQC	13-Feb-98	16:55	EB1	WQ	0.00	0.00	EB-018	010A	A8043101MD	SW7470	A8B01739
FIELDQC	13-Feb-98	16:55	EB1	WQ	0.00	0.00	EB-018	010A	A8043101MS	SW7470	A8B01739
FIELDQC	13-Feb-98	16:55	EB1	WQ	0.00	0.00	EB-018	010A	A8043101	SW8081	A8B00982
FIELDQC	13-Feb-98	16:55	EB1	WQ	0.00	0.00	EB-018	010A	A8043101	SW8260	A8B01152
FIELDQC	13-Feb-98	16:55	EB1	WQ	0.00	0.00	EB-018	010A	A8043101	SW8270	A8B00974
FIELDQC	13-Feb-98	16:55	EB2	WQ	0.00	0.00	EB-019	020A	A8043102	SW6010	A8B01426
FIELDQC	13-Feb-98	16:55	EB2	WQ	0.00	0.00	EB-019	020A	A8043102	SW7470	A8B01739
FIELDQC	20-May-98	10:20	EB1	WQ	0.00	0.00	EB-020	010A	A8187805	SW6010	A8B04807
FIELDQC	20-May-98	10:20	EB1	WQ	0.00	0.00	EB-020	010A	A8187805	SW7470	A8B05162

4981049

SAMPLE IDENTIFICATION CROSS REFERENCE
OFFSITE WEAPONS STORAGE AREA RFI
NAS FORT WORTH JRB (FORMERLY CARSWELL AFB)

LOCATION ID	SAMPLE DATE	SAMPLE TIME	SAMPLE TYPE	SAMPLE MATRIX	SAMPLE DEPTHS (FT) START	END	FIELD SAMPLE NO	FIELD LOT CONTROL NO	LABORATORY SAMPLE NO	ANALYTICAL METHOD	LAB LOT CONTROL NO
FIELDQC	20-May-98	10:20	EB1	WQ	0.00	0.00	EB-020	010A	A8187805	SW8081	A8B03763
FIELDQC	20-May-98	10:20	EB1	WQ	0.00	0.00	EB-020	010A	A8187805RE	SW8081	A8B04067
FIELDQC	20-May-98	10:20	EB1	WQ	0.00	0.00	EB-020	010A	A8187805	SW8270	A8B03764
FIELDQC	20-May-98	10:20	EB1	WQ	0.00	0.00	EB-020	010A	L8000607	SW8330	L8B00019
FIELDQC	20-Oct-98	13:45	EB1	WQ	0.00	0.00	EB-100	010C	A8464901	SW6010	A8B08469
FIELDQC	20-Oct-98	13:45	EB1	WQ	0.00	0.00	EB-100	010C	A8464901	SW7470	A8B08427
FIELDQC	20-Oct-98	13:45	EB1	WQ	0.00	0.00	EB-100	010C	A8464901MD	SW7470	A8B08427
FIELDQC	20-Oct-98	13:45	EB1	WQ	0.00	0.00	EB-100	010C	A8464901MS	SW7470	A8B08427
FIELDQC	20-Oct-98	13:45	EB1	WQ	0.00	0.00	EB-100	010C	A8464901	SW8270	A8B08460
FIELDQC	20-Oct-98	13:45	EB1	WQ	0.00	0.00	EB-100	010C	A8464901RE	SW8270	A8B08612
FIELDQC	20-Oct-98	13:45	EB1	WQ	0.00	0.00	EB-100	010C	L9000401	SW8330	L9B00004
FIELDQC	22-Oct-98	14:40	EB1	WQ	0.00	0.00	EB-101	010A	A8473413	SW6010	A8B08559
FIELDQC	22-Oct-98	14:40	EB1	WQ	0.00	0.00	EB-101	010A	A8473413	SW8270	A8B08504
FIELDQC	8-Dec-98	11:45	EB1	WQ	0.00	0.00	EB-102	010A	L9000817	SW8310	L9B00008
FIELDQC	26-Jan-99	14:05	EB1	WQ	0.00	0.00	EB-103	010A	A9037608	SW6010	A9B01105
FIELDQC	27-Jan-99	17:14	EB1	WQ	0.00	0.00	EB-104	010B	L9000901	SW8310	L9B00011
FIELDQC	25-Aug-97	8:30	TB1	WQ	0.00	0.00	TB-003	001A	A7296209	SW8260	A7B07496
FIELDQC	26-Aug-97	6:45	TB1	WQ	0.00	0.00	TB-004	001A	A7297901	SW8260	A7B07510
FIELDQC	27-Aug-97	6:40	TB1	WQ	0.00	0.00	TB-005	001C	A7301815	SW8260	A7B07589
FIELDQC	28-Aug-97	6:35	TB1	WQ	0.00	0.00	TB-006	001C	A7302917	SW8260	A7B07645
FIELDQC	29-Aug-97	6:40	TB1	WQ	0.00	0.00	TB-007	001F	A7305118	SW8260	A7B07726
FIELDQC	31-Aug-97	8:00	TB1	WQ	0.00	0.00	TB-008	001B	A7305617	SW8260	A7B07732
FIELDQC	1-Sep-97	8:00	TB1	WQ	0.00	0.00	TB-009	001A	A7305010	SW8260	A7B07736
FIELDQC	2-Sep-97	6:30	TB1	WQ	0.00	0.00	TB-010	001A	A7304911	SW8260	A7B07738
FIELDQC	3-Sep-97	6:40	TB1	WQ	0.00	0.00	TB-011	001B	A7310211	SW8260	A7B07739
FIELDQC	4-Sep-97	6:45	TB1	WQ	0.00	0.00	TB-012	001B	A7313027	SW8260	A7B07739

SAMPLE IDENTIFICATION CROSS REFERENCE
OFFSITE WEAPONS STORAGE AREA RFI
NAS FORT WORTH JRB (FORMERLY CARSWELL AFB)

LOCATION ID	SAMPLE DATE	SAMPLE TIME	SAMPLE TYPE	SAMPLE MATRIX	SAMPLE DEPTHS (FT) START	SAMPLE DEPTHS (FT) END	FIELD SAMPLE NO	FIELD LOT CONTROL NO	LABORATORY SAMPLE NO	ANALYTICAL METHOD	LAB LOT CONTROL NO
FIELDQC	5-Sep-97	6:45	TB1	WQ	0.00	0.00	TB-013	001A	A7318628	SW8260	A7B07958
FIELDQC	9-Sep-97	6:45	TB1	WQ	0.00	0.00	TB-014	001A	A7322806	SW8260	A7B08069
FIELDQC	10-Sep-97	11:40	TB1	WQ	0.00	0.00	TB-015	001A	A7322602	SW8260	A7B08069
FIELDQC	11-Sep-97	6:45	TB1	WQ	0.00	0.00	TB-016	001A			
FIELDQC	12-Feb-98	10:30	TB1	WQ	0.00	0.00	TB-017	001A	A8042208	SW8260	A8B01152
FIELDQC	13-Feb-98	8:50	TB1	WQ	0.00	0.00	TB-018	001A	A8043122	SW8260	A8B01152
FIELDQC	14-Feb-98	8:00	TB1	WQ	0.00	0.00	TB-019	001A	A8043410	SW8260	A8B01178
FIELDQC	19-May-98	9:15	TB1	WQ	0.00	0.00	TB-020	001A	A8184802	SW8260	A8B03956
FIELDQC	20-May-98	7:15	TB1	WQ	0.00	0.00	TB-021	001A	A8188101	SW8260	A8B03979
LCH-001	19-May-98	13:50	N1	SO	3.00	3.00	LCH-001-01	001A	A8184801	SW6010	A8B04807
LCH-001	19-May-98	13:50	N1	SO	3.00	3.00	LCH-001-01	001A	A8184801	SW7471	A8B05153
LCH-001	19-May-98	13:50	N1	SO	3.00	3.00	LCH-001-01	001A	A8184801	SW8081	A8B03765
LCH-001	19-May-98	13:50	N1	SO	3.00	3.00	LCH-001-01	001A	A8184801	SW8260	A8B03956
LCH-001	19-May-98	13:50	N1	SO	3.00	3.00	LCH-001-01	001A	A8184801	SW8270	A8B03746
LCH-001	19-May-98	13:50	N1	SO	3.00	3.00	LCH-001-01	001A	L8000505	SW8330	L8B00020
LCH-002	20-May-98	8:55	N1	SO	0.00	0.50	LCH-002-01	111A	A8187801	SW6010	A8B04807
LCH-002	20-May-98	8:55	N1	SO	0.00	0.50	LCH-002-01	111A	A8187801	SW7471	A8B05153
LCH-002	20-May-98	8:55	N1	SO	0.00	0.50	LCH-002-01	111A	A8187801	SW8081	A8B03765
LCH-002	20-May-98	8:55	N1	SO	0.00	0.50	LCH-002-01	111A	A8188102	SW8260	A8B03956
LCH-002	20-May-98	8:55	N1	SO	0.00	0.50	LCH-002-01	111A	A8187801	SW8270	A8B03746
LCH-002	20-May-98	8:55	N1	SO	0.00	0.50	LCH-002-01	111A	L8000604	SW8330	L8B00020
LCH-002	20-May-98	9:05	N1	SO	1.00	2.50	LCH-002-02	111A	A8187802	SW6010	A8B04807
LCH-002	20-May-98	9:05	N1	SO	1.00	2.50	LCH-002-02	111A	A8187802	SW7471	A8B05153
LCH-002	20-May-98	9:05	N1	SO	1.00	2.50	LCH-002-02	111A	A8187802	SW8081	A8B03765
LCH-002	20-May-98	9:05	N1	SO	1.00	2.50	LCH-002-02	111A	A8188103	SW8260	A8B03956
LCH-002	20-May-98	9:05	N1	SO	1.00	2.50	LCH-002-02	111A	A8187802	SW8270	A8B03746
LCH-002	20-May-98	9:05	N1	SO	1.00	2.50	LCH-002-02	111A	L8000602	SW8330	L8B00020
LCH-002	20-May-98	9:05	FD1	SO	1.00	2.50	LCH-002-03	111A	A8187803	SW6010	A8B04807

49810051

SAMPLE IDENTIFICATION CROSS REFERENCE
OFFSITE WEAPONS STORAGE AREA RFI
NAS FORT WORTH JRB (FORMERLY CARSWELL AFB)

LOCATION ID	SAMPLE DATE	SAMPLE TIME	SAMPLE TYPE	SAMPLE MATRIX	SAMPLE DEPTHS (FT) START	SAMPLE DEPTHS (FT) END	FIELD SAMPLE NO	FIELD LOT CONTROL NO	LABORATORY SAMPLE NO	ANALYTICAL METHOD	LAB LOT CONTROL NO
LCH-002	20-May-98	9:05	FD1	SO	1.00	2.50	LCH-002-03	111A	A8187803	SW7471	A8B05153
LCH-002	20-May-98	9:05	FD1	SO	1.00	2.50	LCH-002-03	111A	A8187803	SW8081	A8B03765
LCH-002	20-May-98	9:05	FD1	SO	1.00	2.50	LCH-002-03	111A	A8188104	SW8260	A8B03956
LCH-002	20-May-98	9:05	FD1	SO	1.00	2.50	LCH-002-03	111A	A8187803	SW8270	A8B03746
LCH-002	20-May-98	9:05	FD1	SO	1.00	2.50	LCH-002-03	111A	L8000603	SW8330	L8B00020
LCH-003	20-May-98	9:20	N1	SO	0.00	0.50	LCH-003-01	111A	A8187806	SW6010	A8B04807
LCH-003	20-May-98	9:20	N1	SO	0.00	0.50	LCH-003-01	111A	A8187806	SW7471	A8B05153
LCH-003	20-May-98	9:20	N1	SO	0.00	0.50	LCH-003-01	111A	A8187806	SW8081	A8B03765
LCH-003	20-May-98	9:20	N1	SO	0.00	0.50	LCH-003-01	111A	A8188105	SW8260	A8B03956
LCH-003	20-May-98	9:20	N1	SO	0.00	0.50	LCH-003-01	111A	A8187806	SW8270	A8B03746
LCH-003	20-May-98	9:20	N1	SO	0.00	0.50	LCH-003-01	111A	L8000605	SW8330	L8B00020
LCH-003	20-May-98	9:45	N1	SO	1.00	2.50	LCH-003-02	111A	A8187804	SW6010	A8B04807
LCH-003	20-May-98	9:45	N1	SO	1.00	2.50	LCH-003-02	111A	A8187804	SW7471	A8B05153
LCH-003	20-May-98	9:45	N1	SO	1.00	2.50	LCH-003-02	111A	A8187804	SW8081	A8B03765
LCH-003	20-May-98	9:45	N1	SO	1.00	2.50	LCH-003-02	111A	A8188106	SW8260	A8B03956
LCH-003	20-May-98	9:45	N1	SO	1.00	2.50	LCH-003-02	111A	A8187804	SW8270	A8B03746
LCH-003	20-May-98	9:45	N1	SO	1.00	2.50	LCH-003-02	111A	L8000601	SW8330	L8B00020
LCH-003	20-May-98	9:45	MS1	SO	1.00	2.50	LCH-003-02	111A	A8187804MS	SW6010	A8B04807
LCH-003	20-May-98	9:45	MS1	SO	1.00	2.50	LCH-003-02	111A	A8187804MS	SW7471	A8B05153
LCH-003	20-May-98	9:45	MS1	SO	1.00	2.50	LCH-003-02	111A	A8187804MS	SW8081	A8B03765
LCH-003	20-May-98	9:45	MS1	SO	1.00	2.50	LCH-003-02	111A	A8188106MS	SW8260	A8B03956
LCH-003	20-May-98	9:45	MS1	SO	1.00	2.50	LCH-003-02	111A	A8187804MS	SW8270	A8B03746
LCH-003	20-May-98	9:45	MS1	SO	1.00	2.50	LCH-003-02	111A	L8000602MS	SW8330	L8B00020
LCH-003	20-May-98	9:45	SD1	SO	1.00	2.50	LCH-003-02	111A	A8187804SD	SW6010	A8B04807
LCH-003	20-May-98	9:45	SD1	SO	1.00	2.50	LCH-003-02	111A	A8187804SD	SW7471	A8B05153
LCH-003	20-May-98	9:45	SD1	SO	1.00	2.50	LCH-003-02	111A	A8187804SD	SW8081	A8B03765
LCH-003	20-May-98	9:45	SD1	SO	1.00	2.50	LCH-003-02	111A	A8188106SD	SW8260	A8B03956
LCH-003	20-May-98	9:45	SD1	SO	1.00	2.50	LCH-003-02	111A	A8187804SD	SW8270	A8B03746
LCH-003	20-May-98	9:45	SD1	SO	1.00	2.50	LCH-003-02	111A	L8000602SD	SW8330	L8B00020

SAMPLE IDENTIFICATION CROSS REFERENCE
OFFSITE WEAPONS STORAGE AREA RFI
NAS FORT WORTH JRB (FORMERLY CARSWELL AFB)

LOCATION ID	SAMPLE DATE	SAMPLE TIME	SAMPLE TYPE	SAMPLE MATRIX	SAMPLE DEPTHS (FT) START	END	FIELD SAMPLE NO	FIELD LOT CONTROL NO	LABORATORY SAMPLE NO	ANALYTICAL METHOD	LAB LOT CONTROL NO
LCH-100	22-Oct-98	8:55	N1	SO	1.00	2.25	LCH-100-03	010A	A8473214	SW6010	A8B08536
LCH-100	22-Oct-98	8:55	N1	SO	1.00	2.25	LCH-100-03	010A	A8473214	SW8270	A8B08525
LCH-100	22-Oct-98	8:55	MS1	SO	1.00	2.25	LCH-100-03	010A	A8473214MS	SW6010	A8B08536
LCH-100	22-Oct-98	8:55	MS1	SO	1.00	2.25	LCH-100-03	010A	A8473214MS	SW8270	A8B08525
LCH-100	22-Oct-98	8:55	SD1	SO	1.00	2.25	LCH-100-03	010A	A8473214SD	SW6010	A8B08536
LCH-100	22-Oct-98	8:55	SD1	SO	1.00	2.25	LCH-100-03	010A	A8473214SD	SW8270	A8B08525
LCH-101	22-Oct-98	9:20	N1	SO	0.15	0.75	LCH-101-03	010A	A8473401	SW6010	A8B08536
LCH-101	22-Oct-98	9:20	N1	SO	0.15	0.75	LCH-101-03	010A	A8473401	SW8270	A8B08525
SP-001	13-Feb-98	12:30	N1	SE	0.00	0.50	SP-001-01	111A	A8043103	SW6010	26-Feb-1998
SP-001	13-Feb-98	12:30	N1	SE	0.00	0.50	SP-001-01	111A	A8043103	SW7471	20-Feb-1998
SP-001	13-Feb-98	12:30	N1	SE	0.00	0.50	SP-001-01	111A	A8043103	SW8081	26-Feb-1998
SP-001	13-Feb-98	12:30	N1	SE	0.00	0.50	SP-001-01	111A	A8043103	SW8260	19-Feb-1998
SP-001	13-Feb-98	12:30	N1	SE	0.00	0.50	SP-001-01	111A	A8043103	SW8270	26-Feb-1998
SP-001	13-Feb-98	12:30	FD1	SE	0.00	0.50	SP-001-02	111A	A8043104	SW6010	A8B01426
SP-001	13-Feb-98	12:30	FD1	SE	0.00	0.50	SP-001-02	111A	A8043104	SW7471	A8B01437
SP-001	13-Feb-98	12:30	FD1	SE	0.00	0.50	SP-001-02	111A	A8043104	SW8081	A8B01048
SP-001	13-Feb-98	12:30	FD1	SE	0.00	0.50	SP-001-02	111A	A8043104	SW8280	A8B01097
SP-001	13-Feb-98	12:30	FD1	SE	0.00	0.50	SP-001-02	111A	A8043104RI	SW8260	A8B01103
SP-001	13-Feb-98	12:30	FD1	SE	0.00	0.50	SP-001-02	111A	A8043104	SW8270	A8B01011
SP-001	19-May-98	14:20	N1	SE	0.00	0.50	SP-001-03	001A	L8000503	SW8330	L8B00020
SP-001	19-May-98	14:20	FD1	SE	0.00	0.50	SP-001-04	001A	L8000501	SW8330	L8B00020
SP-001	13-Feb-98	12:40	N1	WS	0.00	0.00	SP-001-10	111A	A8043109	SW6010	A8B01426
SP-001	13-Feb-98	12:40	N1	WS	0.00	0.00	SP-001-10	111A	A8043109	SW7470	A8B01739
SP-001	13-Feb-98	12:40	N1	WS	0.00	0.00	SP-001-10	111A	A8043109	SW8081	A8B00982
SP-001	13-Feb-98	12:40	N1	WS	0.00	0.00	SP-001-10	111A	A8043109	SW8260	A8B01178
SP-001	13-Feb-98	12:40	N1	WS	0.00	0.00	SP-001-10	111A	A8043109	SW8270	A8B00974

4981053

SAMPLE IDENTIFICATION CROSS REFERENCE
OFFSITE WEAPONS STORAGE AREA RFI
NAS FORT WORTH JRB (FORMERLY CARSWELL AFB)

LOCATION ID	SAMPLE DATE	SAMPLE TIME	SAMPLE TYPE	SAMPLE MATRIX	SAMPLE DEPTHS (FT) START	END	FIELD SAMPLE NO	FIELD LOT CONTROL NO	LABORATORY SAMPLE NO	ANALYTICAL METHOD	LAB LOT CONTROL NO
SP-001	13-Feb-98	12:40	N1	WS	0.00	0.00	SP-001-10	111A	A8043109RE	SW8270	A8B01186
SP-001	13-Feb-98	12:45	N1	WS	0.00	0.00	SP-001-11	121A	A8043110	SW6010	A8B01426
SP-001	13-Feb-98	12:45	N1	WS	0.00	0.00	SP-001-11	121A	A8043110	SW7470	A8B01739
SP-002	13-Feb-98	15:15	N1	SE	0.00	0.50	SP-002-01	111A	A8043105	SW6010	A8B01426
SP-002	13-Feb-98	15:15	N1	SE	0.00	0.50	SP-002-01	111A	A8043105	SW7471	A8B01437
SP-002	13-Feb-98	15:15	N1	SE	0.00	0.50	SP-002-01	111A	A8043105	SW8081	A8B01048
SP-002	13-Feb-98	15:15	N1	SE	0.00	0.50	SP-002-01	111A	A8043105	SW8260	A8B01097
SP-002	13-Feb-98	15:15	N1	SE	0.00	0.50	SP-002-01	111A	A8043105	SW8270	A8B01011
SP-002	13-Feb-98	15:15	MS1	SE	0.00	0.50	SP-002-01	111A	A8043105MS	SW6010	A8B01426
SP-002	13-Feb-98	15:15	MS1	SE	0.00	0.50	SP-002-01	111A	A8043105MS	SW7471	A8B01437
SP-002	13-Feb-98	15:15	MS1	SE	0.00	0.50	SP-002-01	111A	A8043105P1	SW8081	A8B01048
SP-002	13-Feb-98	15:15	MS1	SE	0.00	0.50	SP-002-01	111A	A8043105MS	SW8260	A8B01097
SP-002	13-Feb-98	15:15	MS1	SE	0.00	0.50	SP-002-01	111A	A8043105MS	SW8270	A8B01011
SP-002	13-Feb-98	15:15	SD1	SE	0.00	0.50	SP-002-01	111A	A8043105SD	SW6010	A8B01426
SP-002	13-Feb-98	15:15	SD1	SE	0.00	0.50	SP-002-01	111A	A8043105SD	SW7471	A8B01437
SP-002	13-Feb-98	15:15	SD1	SE	0.00	0.50	SP-002-01	111A	A8043105P3	SW8081	A8B01048
SP-002	13-Feb-98	15:15	SD1	SE	0.00	0.50	SP-002-01	111A	A8043105SD	SW8260	A8B01097
SP-002	13-Feb-98	15:15	SD1	SE	0.00	0.50	SP-002-01	111A	A8043105SD	SW8270	A8B01011
SP-002	19-May-98	14:45	N1	SE	0.00	0.50	SP-002-03	001A	L8000504	SW8330	L8B00020
SP-002	19-May-98	14:45	MS1	SE	0.00	0.50	SP-002-03	001A	L8000504MS	SW8330	L8B00020
SP-002	19-May-98	14:45	SD1	SE	0.00	0.50	SP-002-03	001A	L8000504SD	SW8330	L8B00020
SP-002	13-Feb-98	14:55	N1	WS	0.00	0.00	SP-002-10	111A	A8043111	SW6010	A8B01426
SP-002	13-Feb-98	14:55	N1	WS	0.00	0.00	SP-002-10	111A	A8043111	SW7470	A8B01739
SP-002	13-Feb-98	14:55	N1	WS	0.00	0.00	SP-002-10	111A	A8043111	SW8081	A8B00982
SP-002	13-Feb-98	14:55	N1	WS	0.00	0.00	SP-002-10	111A	A8043111	SW8260	A8B01178
SP-002	13-Feb-98	14:55	N1	WS	0.00	0.00	SP-002-10	111A	A8043111	SW8270	A8B00974
SP-002	13-Feb-98	14:55	N1	WS	0.00	0.00	SP-002-10	111A	A8043111RE	SW8270	A8B01186

SAMPLE IDENTIFICATION CROSS REFERENCE
OFFSITE WEAPONS STORAGE AREA RFI
NAS FORT WORTH JRB (FORMERLY CARSWELL AFB)

LOCATION ID	SAMPLE DATE	SAMPLE TIME	SAMPLE TYPE	SAMPLE MATRIX	SAMPLE DEPTHS (FT) START	END	FIELD SAMPLE NO	FIELD LOT CONTROL NO	LABORATORY SAMPLE NO	ANALYTICAL METHOD	LAB LOT CONTROL NO
SP-002	13-Feb-98	15:00	N1	WS	0.00	0.00	SP-002-11	121A	A8043112	SW6010	A8B01426
SP-002	13-Feb-98	15:00	N1	WS	0.00	0.00	SP-002-11	121A	A8043112	SW7470	A8B01739
SP-002	13-Feb-98	14:55	FD1	WS	0.00	0.00	SP-002-12	111A	A8043113	SW6010	A8B01426
SP-002	13-Feb-98	14:55	FD1	WS	0.00	0.00	SP-002-12	111A	A8043113	SW7470	A8B01739
SP-002	13-Feb-98	14:55	FD1	WS	0.00	0.00	SP-002-12	111A	A8043113	SW8081	A8B00982
SP-002	13-Feb-98	14:55	FD1	WS	0.00	0.00	SP-002-12	111A	A8043113	SW8260	A8B01178
SP-002	13-Feb-98	14:55	FD1	WS	0.00	0.00	SP-002-12	111A	A8043113	SW8270	A8B00974
SP-002	13-Feb-98	14:55	FD1	WS	0.00	0.00	SP-002-12	111A	A8043113RE	SW8270	A8B01186
SP-002	13-Feb-98	15:00	FD1	WS	0.00	0.00	SP-002-13	121A	A8043114	SW6010	A8B01426
SP-002	13-Feb-98	15:00	FD1	WS	0.00	0.00	SP-002-13	121A	A8043114	SW7470	A8B01739
SP-003	12-Feb-98	14:50	N1	SE	0.00	0.50	SP-003-01	001A	A8042205	SW6010	A8B01426
SP-003	12-Feb-98	14:50	N1	SE	0.00	0.50	SP-003-01	001A	A8042205	SW7471	A8B01437
SP-003	12-Feb-98	14:50	N1	SE	0.00	0.50	SP-003-01	001A	A8042205	SW8081	A8B01046
SP-003	12-Feb-98	14:50	N1	SE	0.00	0.50	SP-003-01	001A	A8042205	SW8260	A8B01097
SP-003	12-Feb-98	14:50	N1	SE	0.00	0.50	SP-003-01	001A	A8042205	SW8270	A8B01011
SP-003	19-May-98	15:25	N1	SE	0.00	0.50	SP-003-03	001A	L8000502	SW8330	L8B00020
SP-003	12-Feb-98	14:50	N1	WS	0.00	0.00	SP-003-10	001A	A8042206	SW6010	A8B01426
SP-003	12-Feb-98	14:50	N1	WS	0.00	0.00	SP-003-10	001A	A8042206	SW7470	A8B01436
SP-003	12-Feb-98	14:50	N1	WS	0.00	0.00	SP-003-10	001A	A8042206	SW8081	A8B00982
SP-003	12-Feb-98	14:50	N1	WS	0.00	0.00	SP-003-10	001A	A8042206	SW8260	A8B01152
SP-003	12-Feb-98	14:50	N1	WS	0.00	0.00	SP-003-10	001A	A8042206	SW8270	A8B00949
SP-003	12-Feb-98	14:50	N1	WS	0.00	0.00	SP-003-10	001A	A8042206RE	SW8270	A8B01186
SP-003	12-Feb-98	14:55	N1	WS	0.00	0.00	SP-003-11	001A	A8042207	SW6010	A8B01426
SP-003	12-Feb-98	14:55	N1	WS	0.00	0.00	SP-003-11	001A	A8042207	SW7470	A8B01436
SP-003	19-May-98	15:20	N1	WS	0.00	0.00	SP-003-13	001A	L8000506	SW8330	L8B00019

49810055

SAMPLE IDENTIFICATION CROSS REFERENCE
OFFSITE WEAPONS STORAGE AREA RFI
NAS FORT WORTH JRB (FORMERLY CARSWELL AFB)

LOCATION ID	SAMPLE DATE	SAMPLE TIME	SAMPLE TYPE	SAMPLE MATRIX	SAMPLE DEPTHS (FT) START	END	FIELD SAMPLE NO	FIELD LOT CONTROL NO	LABORATORY SAMPLE NO	ANALYTICAL METHOD	LAB LOT CONTROL NO
SP-004	13-Feb-98	11:00	N1	SE	0.00	0.50	SP-004-01	111A	A8043106	SW6010	A8B01426
SP-004	13-Feb-98	11:00	N1	SE	0.00	0.50	SP-004-01	111A	A8043106	SW7471	A8B01437
SP-004	13-Feb-98	11:00	N1	SE	0.00	0.50	SP-004-01	111A	A8043106	SW8081	A8B01046
SP-004	13-Feb-98	11:00	N1	SE	0.00	0.50	SP-004-01	111A	A8043106	SW8260	A8B01103
SP-004	13-Feb-98	11:00	N1	SE	0.00	0.50	SP-004-01	111A	A8043106	SW8270	A8B01011
SP-004	20-May-98	11:30	N1	SE	0.00	0.50	SP-004-03	111A	L8000606	SW8330	L8B00020
SP-004	13-Feb-98	11:15	N1	WS	0.00	0.00	SP-004-10	111A	A8043115	SW6010	A8B01426
SP-004	13-Feb-98	11:15	N1	WS	0.00	0.00	SP-004-10	111A	A8043115	SW7470	A8B01739
SP-004	13-Feb-98	11:15	N1	WS	0.00	0.00	SP-004-10	111A	A8043115	SW8081	A8B00982
SP-004	13-Feb-98	11:15	N1	WS	0.00	0.00	SP-004-10	111A	A8043115	SW8260	A8B01178
SP-004	13-Feb-98	11:15	N1	WS	0.00	0.00	SP-004-10	111A	A8043115	SW8270	A8B00974
SP-004	13-Feb-98	11:15	N1	WS	0.00	0.00	SP-004-10	111A	A8043115RE	SW8270	A8B01186
SP-004	13-Feb-98	11:20	N1	WS	0.00	0.00	SP-004-11	121A	A8043116	SW6010	A8B01426
SP-004	13-Feb-98	11:20	N1	WS	0.00	0.00	SP-004-11	121A	A8043116	SW7470	A8B01739
TRF-001	23-Aug-97	10:00	N1	SO	0.00	0.50	TRF-001-01	010A	A7294511	SW8081	A7B07126
TRF-002	23-Aug-97	10:10	N1	SO	0.00	0.50	TRF-002-01	010A	A7294512	SW8081	A7B07126

SAMPLE IDENTIFICATION CROSS REFERENCE
OFFSITE WEAPONS STORAGE AREA RFI
NAS FORT WORTH JRB (FORMERLY CARSWELL AFB)

LOCATION ID	SAMPLE DATE	SAMPLE TIME	SAMPLE TYPE	SAMPLE MATRIX	SAMPLE DEPTHS (FT) START	END	FIELD SAMPLE NO	FIELD LOT CONTROL NO	LABORATORY SAMPLE NO	ANALYTICAL METHOD	LAB LOT CONTROL NO
TRF-003	23-Aug-97	10:25	N1	SO	0.00	0.50	TRF-003-01	010A	A7294513	SW8081	A7B07128
TRF-003	3-Sep-97	10:30	N1	SO	0.50	2.50	TRF-003-02	010A	A7310315	E415.2	A7B07599
TRF-003	3-Sep-97	10:30	MS1	SO	0.50	2.50	TRF-003-02	010A	A7310315MD	E415.2	A7B07599
TRF-003	3-Sep-97	10:30	SD1	SO	0.50	2.50	TRF-003-02	010A	A7310315MS	E415.2	A7B07599
TRF-003	3-Sep-97	10:30	N1	SO	0.50	2.50	TRF-003-02	010A	A7310315	SW8081	A7B07381
TRF-004	23-Aug-97	10:40	N1	SO	0.00	0.50	TRF-004-01	010A	A7294514	SW8081	A7B07128
TRF-004	3-Sep-97	10:53	N1	SO	0.50	2.50	TRF-004-02	010A	A7310317	SW8081	A7B07381
TRF-005	23-Aug-97	12:50	N1	SO	0.00	0.50	TRF-005-01	010A	A7294515	SW8081	A7B07128
TRF-005	3-Sep-97	9:55	N1	SO	0.50	2.50	TRF-005-02	010A	A7310314	E415.2	A7B07599
TRF-005	3-Sep-97	9:55	N1	SO	0.50	2.50	TRF-005-02	010A	A7310314	SW8081	A7B07381
TRF-006	23-Aug-97	13:15	N1	SO	0.00	0.50	TRF-006-01	010A	A7294516	SW8081	A7B07128
TRF-006	3-Sep-97	10:05	N1	SO	0.50	2.50	TRF-006-02	010A	A7310318	SW8081	A7B07381
TRF-007	23-Aug-97	13:25	N1	SO	0.00	0.50	TRF-007-01	010A	A7294517	SW8081	A7B07128
TRF-007	3-Sep-97	10:20	N1	SO	0.50	2.50	TRF-007-02	010A	A7310320	SW8081	A7B07381
TRF-008	23-Aug-97	13:50	N1	SO	0.00	0.50	TRF-008-01	010A	A7294518	SW8081	A7B07128
TRF-008	23-Aug-97	13:50	FD1	SO	0.00	0.50	TRF-008-02	010A	A7294529	SW8081	A7B07129
TRF-008	3-Sep-97	11:00	N1	SO	0.50	2.50	TRF-008-02	010A	A7310322	SW8081	A7B07381
TRF-009	23-Aug-97	13:55	N1	SO	0.00	0.50	TRF-009-01	010A	A7294519	SW8081	A7B07128

4981057

SAMPLE IDENTIFICATION CROSS REFERENCE
OFFSITE WEAPONS STORAGE AREA RFI
NAS FORT WORTH JRB (FORMERLY CARSWELL AFB)

LOCATION ID	SAMPLE DATE	SAMPLE TIME	SAMPLE TYPE	SAMPLE MATRIX	SAMPLE DEPTHS (FT) START	END	FIELD SAMPLE NO	FIELD LOT CONTROL NO	LABORATORY SAMPLE NO	ANALYTICAL METHOD	LAB LOT CONTROL NO
TRF-009	3-Sep-97	12:25	N1	SO	0.50	1.70	TRF-009-02	010A	A7310328	SW8081	A7B07381
TRF-009	3-Sep-97	12:25	FD1	SO	0.50	1.70	TRF-009-05	010A	A7310329	SW8081	A7B07381
TRF-010	23-Aug-97	14:00	N1	SO	0.00	0.50	TRF-010-01	010A	A7294521	SW8081	A7B07129
TRF-010	3-Sep-97	12:30	N1	SO	0.50	2.00	TRF-010-02	010A	A7310330	SW8081	A7B07381
TRF-011	23-Aug-97	13:07	N1	SO	0.00	0.50	TRF-011-01	010A	A7294520	SW8081	A7B07128
TRF-011	3-Sep-97	12:38	N1	SO	0.50	1.50	TRF-011-02	010A	A7310323	SW8081	A7B07381
TRF-012	23-Aug-97	13:14	N1	SO	0.00	0.50	TRF-012-01	010A	A7294522	SW8081	A7B07129
TRF-012	3-Sep-97	12:44	N1	SO	0.50	2.50	TRF-012-02	010A	A7310324	SW8081	A7B07381
TRF-013	23-Aug-97	13:25	N1	SO	0.00	0.50	TRF-013-01	010A	A7294523	SW8081	A7B07129
TRF-013	3-Sep-97	12:59	N1	SO	0.50	2.00	TRF-013-02	010A	A7310326	SW8081	A7B07381
TRF-014	23-Aug-97	13:33	N1	SO	0.00	0.50	TRF-014-01	010A	A7294524	SW8081	A7B07129
TRF-014	3-Sep-97	13:05	N1	SO	0.50	1.20	TRF-014-02	010A	A7310327	SW8081	A7B07381
TRF-015	23-Aug-97	13:40	N1	SO	0.00	0.50	TRF-015-01	010A	A7294526	SW8081	A7B07129
TRF-015	3-Sep-97	13:22	N1	SO	0.50	1.50	TRF-015-02	010B	A7310201	SW8081	A7B07433
TRF-015	3-Sep-97	13:22	MS1	SO	0.50	1.50	TRF-015-02	010B	A7310201MS	SW8081	A7B07433
TRF-015	3-Sep-97	13:22	SD1	SO	0.50	1.50	TRF-015-02	010B	A7310201SD	SW8081	A7B07433
TRF-016	23-Aug-97	14:15	N1	SO	0.00	0.50	TRF-016-01	010A	A7294527	SW8081	A7B07129

SAMPLE IDENTIFICATION CROSS REFERENCE
OFFSITE WEAPONS STORAGE AREA RFI
NAS FORT WORTH JRB (FORMERLY CARSWELL AFB)

LOCATION ID	SAMPLE DATE	SAMPLE TIME	SAMPLE TYPE	SAMPLE MATRIX	SAMPLE DEPTHS (FT) START	END	FIELD SAMPLE NO	FIELD LOT CONTROL NO	LABORATORY SAMPLE NO	ANALYTICAL METHOD	LAB LOT CONTROL NO
TRF-016	23-Aug-97	14:15	MS1	SO	0.00	0.50	TRF-016-01	010A	A7294527MS	SW8081	A7B07129
TRF-016	23-Aug-97	14:15	SD1	SO	0.00	0.50	TRF-016-01	010A	A7294527SD	SW8081	A7B07129
TRF-016	3-Sep-97	13:27	N1	SO	0.50	2.00	TRF-016-02	010B	A7310202	SW8081	A7B07433
UST-001	4-Sep-97	13:52	N1	SO	0.00	2.00	UST-001-01	011B	A7313006	E418.1	A7B07541
UST-001	4-Sep-97	13:52	N1	SO	0.00	2.00	UST-001-01	011B	A7313006	SW8020	A7B07549
UST-002	4-Sep-97	9:30	N1	SO	0.00	2.00	UST-002-01	011B	A7313012	E418.1	A7B07541
UST-002	4-Sep-97	9:30	N1	SO	0.00	2.00	UST-002-01	011B	A7313012	SW8020	A7B07549
UST-002	4-Sep-97	9:30	N1	SO	6.00	8.00	UST-002-02	011B	A7313015	E418.1	A7B07541
UST-002	4-Sep-97	9:30	N1	SO	6.00	8.00	UST-002-02	011B	A7313015	SW8020	A7B07549
UST-003	4-Sep-97	13:25	N1	SO	0.00	1.00	UST-003-01	011B	A7313007	E418.1	A7B07541
UST-003	4-Sep-97	13:25	N1	SO	0.00	1.00	UST-003-01	011B	A7313007	SW8020	A7B07549
UST-004	4-Sep-97	12:43	N1	SO	5.00	7.00	UST-004-01	011B	A7313016	E418.1	A7B07541
UST-004	4-Sep-97	12:43	N1	SO	5.00	7.00	UST-004-01	011B	A7313016	SW8020	A7B07549
UST-005	4-Sep-97	12:15	N1	SO	5.00	7.00	UST-005-01	011B	A7313017	E418.1	A7B07541
UST-005	4-Sep-97	12:15	N1	SO	5.00	7.00	UST-005-01	011B	A7313017	SW8020	A7B07549
UST-006	4-Sep-97	10:40	N1	SO	6.00	8.00	UST-006-01	011B	A7313018	E418.1	A7B07541
UST-006	4-Sep-97	10:40	N1	SO	6.00	8.00	UST-006-01	011B	A7313018	SW8020	A7B07549
UST-007	4-Sep-97	10:26	N1	SO	0.00	2.00	UST-007-01	011B	A7313008	E418.1	A7B07541
UST-007	4-Sep-97	10:26	N1	SO	0.00	2.00	UST-007-01	011B	A7313008	SW8020	A7B07549
UST-007	4-Sep-97	10:26	FD1	SO	0.00	2.00	UST-007-04	011B	A7313009	E418.1	A7B07541
UST-007	4-Sep-97	10:26	FD1	SO	0.00	2.00	UST-007-04	011B	A7313009	SW8020	A7B07549

4981059

SAMPLE IDENTIFICATION CROSS REFERENCE
OFFSITE WEAPONS STORAGE AREA RFI
NAS FORT WORTH JRB (FORMERLY CARSWELL AFB)

LOCATION ID	SAMPLE DATE	SAMPLE TIME	SAMPLE TYPE	SAMPLE MATRIX	SAMPLE DEPTHS (FT) START	END	FIELD SAMPLE NO	FIELD LOT CONTROL NO	LABORATORY SAMPLE NO	ANALYTICAL METHOD	LAB LOT CONTROL NO
UST-008	4-Sep-97	9:58	N1	SO	0.00	2.00	UST-008-01	011B	A7313010	E418.1	A7B07541
UST-008	4-Sep-97	9:58	N1	SO	0.00	2.00	UST-008-01	011B	A7313010	SW8020	A7B07549
UST-009	4-Sep-97	10:10	N1	SO	2.00	4.00	UST-009-01	011B	A7313019	E418.1	A7B07541
UST-009	4-Sep-97	10:10	N1	SO	2.00	4.00	UST-009-01	011B	A7313019	SW8020	A7B07549
UST-009	4-Sep-97	10:10	N1	SO	4.00	6.00	UST-009-02	011B	A7313020	E418.1	A7B07541
UST-009	4-Sep-97	10:10	N1	SO	4.00	6.00	UST-009-02	011B	A7313020	SW8020	A7B07549
UST-010	4-Sep-97	13:40	N1	SO	0.00	2.00	UST-010-01	011B	A7313011	E418.1	A7B07541
UST-010	4-Sep-97	13:40	N1	SO	0.00	2.00	UST-010-01	011B	A7313011	SW8020	A7B07549
UST-010	4-Sep-97	13:40	MS1	SO	0.00	2.00	UST-010-01	011B	A7313011MS	E418.1	A7B07541
UST-010	4-Sep-97	13:40	MS1	SO	0.00	2.00	UST-010-01	011B	A7313011MS	SW8020	A7B07549
UST-010	4-Sep-97	13:40	SD1	SO	0.00	2.00	UST-010-01	011B	A7313011SD	E418.1	A7B07541
UST-010	4-Sep-97	13:40	SD1	SO	0.00	2.00	UST-010-01	011B	A7313011SD	SW8020	A7B07549
WJEPX-925	10-Sep-97	11:40	N1	WG	0.00	0.00	MW-925-01	101A	A7322601	SW6010	A7B07634
WJEPX-925	10-Sep-97	11:40	N1	WG	0.00	0.00	MW-925-01	101A	A7322601	SW7041	A7B07747
WJEPX-925	10-Sep-97	11:40	N1	WG	0.00	0.00	MW-925-01	101A	A7322601	SW7060	A7B07747
WJEPX-925	10-Sep-97	11:40	N1	WG	0.00	0.00	MW-925-01	101A	A7322601	SW7131	A7B07747
WJEPX-925	10-Sep-97	11:40	N1	WG	0.00	0.00	MW-925-01	101A	A7322601	SW7421	A7B07747
WJEPX-925	10-Sep-97	11:40	N1	WG	0.00	0.00	MW-925-01	101A	A7322601	SW7470	A7B07695
WJEPX-925	10-Sep-97	11:40	N1	WG	0.00	0.00	MW-925-01	101A	A7322601	SW7740	A7B07747
WJEPX-925	10-Sep-97	11:40	N1	WG	0.00	0.00	MW-925-01	101A	A7322601	SW8081	A7B07677
WJEPX-925	10-Sep-97	11:40	N1	WG	0.00	0.00	MW-925-01	101A	A7322601	SW8260	A7B08069
WJEPX-925	10-Sep-97	11:40	N1	WG	0.00	0.00	MW-925-01	101A	A7322601	SW8270	H7B00887
WJEPX-925	10-Sep-97	11:40	N1	WG	0.00	0.00	MW-925-01	101A	L7002801	SW8330	L7B00020
XU3212-901	9-Sep-97	10:50	N1	WG	120.00	0.00	XU3212-901-01	011A	A7322801	SW6010	A7B07634
XU3212-901	9-Sep-97	10:50	N1	WG	120.00	0.00	XU3212-901-01	011A	A7322801	SW7041	A7B07747
XU3212-901	9-Sep-97	10:50	N1	WG	120.00	0.00	XU3212-901-01	011A	A7322801	SW7060	A7B07747
XU3212-901	9-Sep-97	10:50	N1	WG	120.00	0.00	XU3212-901-01	011A	A7322801	SW7131	A7B07747

SAMPLE IDENTIFICATION CROSS REFERENCE
OFFSITE WEAPONS STORAGE AREA RFI
NAS FORT WORTH JRB (FORMERLY CARSWELL AFB)

LOCATION ID	SAMPLE DATE	SAMPLE TIME	SAMPLE TYPE	SAMPLE MATRIX	SAMPLE DEPTHS (FT) START	END	FIELD SAMPLE NO	FIELD LOT CONTROL NO	LABORATORY SAMPLE NO	ANALYTICAL METHOD	LAB LOT CONTROL NO
XU3212-901	9-Sep-97	10:50	N1	WG	120.00	0.00	XU3212-901-01	011A	A7322801	SW7421	A7B07747
XU3212-901	9-Sep-97	10:50	N1	WG	120.00	0.00	XU3212-901-01	011A	A7322801	SW7470	A7B07695
XU3212-901	9-Sep-97	10:50	N1	WG	120.00	0.00	XU3212-901-01	011A	A7322801	SW7740	A7B07747
XU3212-901	9-Sep-97	10:50	N1	WG	120.00	0.00	XU3212-901-01	011A	A7322801	SW8081	A7B07677
XU3212-901	9-Sep-97	10:50	N1	WG	120.00	0.00	XU3212-901-01	011A	A7322801	SW8260	A7B08068
XU3212-901	9-Sep-97	10:50	N1	WG	120.00	0.00	XU3212-901-01	011A	A7322801	SW8270	H7B00887
XU3212-901	9-Sep-97	10:50	N1	WG	120.00	0.00	XU3212-901-01	011A	L7002701	SW8330	L7B00020
XU3212-902	9-Sep-97	14:40	N1	WG	120.00	0.00	XU3212-902-01	011A	A7322803	SW6010	A7B07634
XU3212-902	9-Sep-97	14:40	N1	WG	120.00	0.00	XU3212-902-01	011A	A7322803	SW7041	A7B07747
XU3212-902	9-Sep-97	14:40	N1	WG	120.00	0.00	XU3212-902-01	011A	A7322803	SW7060	A7B07747
XU3212-902	9-Sep-97	14:40	N1	WG	120.00	0.00	XU3212-902-01	011A	A7322803	SW7131	A7B07747
XU3212-902	9-Sep-97	14:40	N1	WG	120.00	0.00	XU3212-902-01	011A	A7322803	SW7421	A7B07747
XU3212-902	9-Sep-97	14:40	N1	WG	120.00	0.00	XU3212-902-01	011A	A7322803	SW7470	A7B07695
XU3212-902	9-Sep-97	14:40	N1	WG	120.00	0.00	XU3212-902-01	011A	A7322803	SW7740	A7B07747
XU3212-902	9-Sep-97	14:40	N1	WG	120.00	0.00	XU3212-902-01	011A	A7322803	SW8081	A7B07677
XU3212-902	9-Sep-97	14:40	N1	WG	120.00	0.00	XU3212-902-01	011A	A7322803	SW8260	A7B08068
XU3212-902	9-Sep-97	14:40	N1	WG	120.00	0.00	XU3212-902-01	011A	A7322803	SW8270	H7B00887
XU3212-902	9-Sep-97	14:40	N1	WG	120.00	0.00	XU3212-902-01	011A	L7002702	SW8330	L7B00020
XU3212-902	9-Sep-97	14:45	FD1	WG	120.00	0.00	XU3212-902-02	011A	A7322804	SW6010	A7B07634
XU3212-902	9-Sep-97	14:45	FD1	WG	120.00	0.00	XU3212-902-02	011A	A7322804	SW7041	A7B07747
XU3212-902	9-Sep-97	14:45	FD1	WG	120.00	0.00	XU3212-902-02	011A	A7322804	SW7060	A7B07747
XU3212-902	9-Sep-97	14:45	FD1	WG	120.00	0.00	XU3212-902-02	011A	A7322804	SW7131	A7B07747
XU3212-902	9-Sep-97	14:45	FD1	WG	120.00	0.00	XU3212-902-02	011A	A7322804	SW7421	A7B07747
XU3212-902	9-Sep-97	14:45	FD1	WG	120.00	0.00	XU3212-902-02	011A	A7322804	SW7470	A7B07695
XU3212-902	9-Sep-97	14:45	FD1	WG	120.00	0.00	XU3212-902-02	011A	A7322804	SW7740	A7B07747
XU3212-902	9-Sep-97	14:45	FD1	WG	120.00	0.00	XU3212-902-02	011A	A7322804	SW8081	A7B07677
XU3212-902	9-Sep-97	14:45	FD1	WG	120.00	0.00	XU3212-902-02	011A	A7322804	SW8260	A7B08068
XU3212-902	9-Sep-97	14:45	FD1	WG	120.00	0.00	XU3212-902-02	011A	A7322804	SW8270	H7B00887
XU3212-902	9-Sep-97	14:45	FD1	WG	120.00	0.00	XU3212-902-02	011A	L7002703	SW8330	L7B00020

4981061

4981062

TAB

J

APPENDIX J

GRAIN SIZE ANALYSIS

Environmental Company Inc, The
Wet Chemistry Analysis

4981064
Client Sample No.

BK-007-03

Name: Recra LabNet Contract: F46162495D80

Lab Code: RECNY Case No.: _____ SAS No.: _____ SDG No.: GZA

Matrix (soil/water): SOIL Lab Sample ID: A7318620

% Solids: 89.8 Date Samp/Recv: 09/05/97 09/09/97

Parameter Name	Units of Measure	Result	C	Q	M	Method Number	Analyzed Date
Sieve Analysis	%<NO.200	94.0				D421,422	09/17/97

Comments:

4981065

Client Sample Number BK-007-03

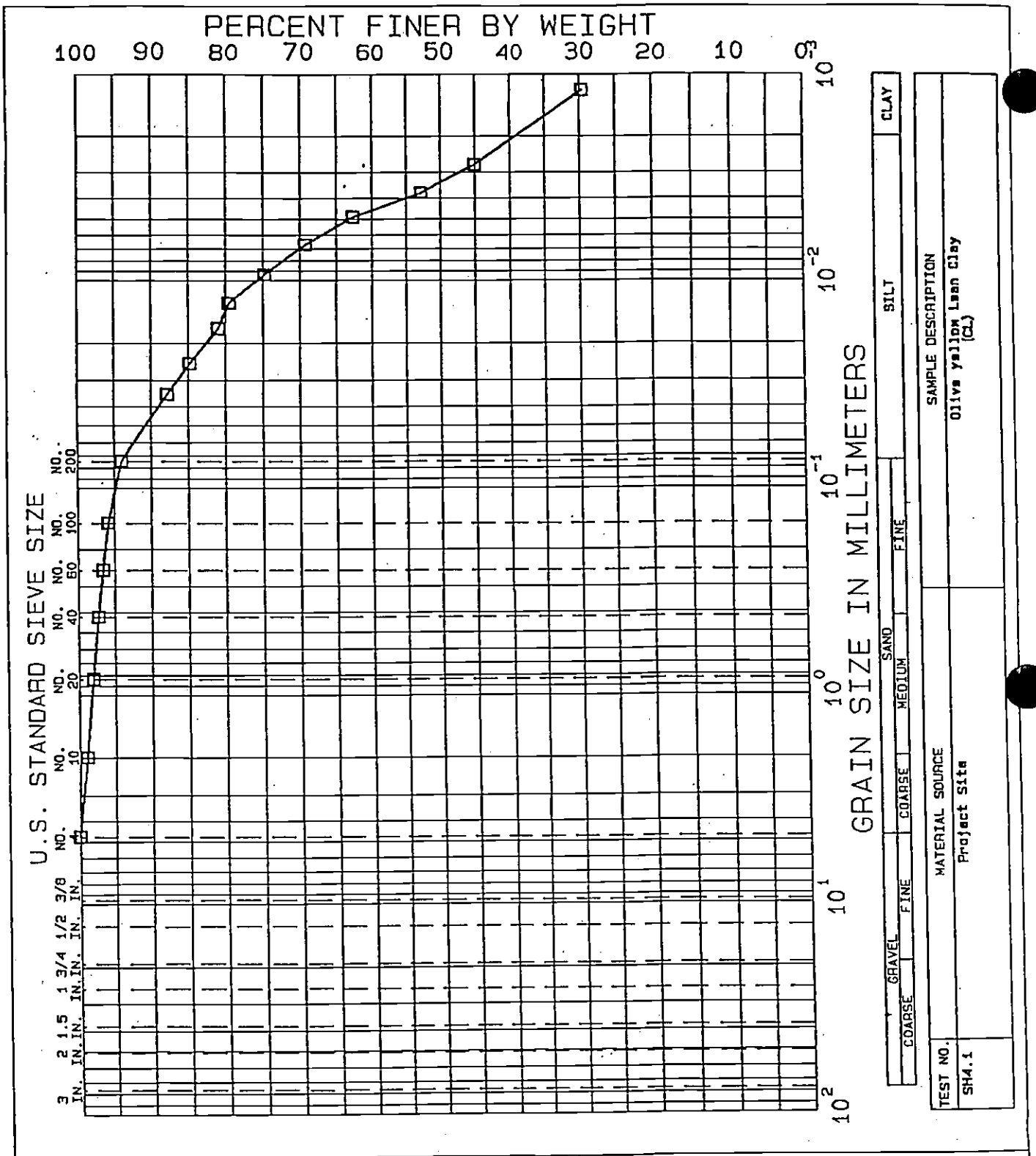

Test Procedure Information:

Sample separated on a No. 4 sieve. Sample dispersed with a mechanical stirring device, Type A, for 1 minute.

CARSWELL AFB WEAPONS STORAGE AREA
FORT WORTH, TEXAS
PARTICLE-SIZE ANALYSIS

EXPLOR. NO.
SAMPLE NO. A7318620
DEPTH
TECH. DEW
REVIEWER RAR

WORK ORDER NO. 3112
DATE 8/17/97

FILE 1300.18

GZA GeoEnvironmental of New York
Engineers and Scientists

SEP 23 1997

Environmental Company Inc, The
Wet Chemistry Analysis

4981066
Client Sample No.

EOD-011-03

Name: Recra LabNet Contract: F46162495D80

Lab Code: RECNY Case No.: _____ SAS No.: _____ SDG No.: GZA

Matrix (soil/water): SOIL Lab Sample ID: A7313025

% Solids: 76.5 Date Samp/Recv: 09/04/97 09/05/97

Parameter Name	Units of Measure	Result	C	Q	M	Method Number	Analyzed Date
Sieve Analysis	%<NO.200	87.0				D421,422	09/17/97

Comments:

4981067.

Client Sample Number EOD-011-03

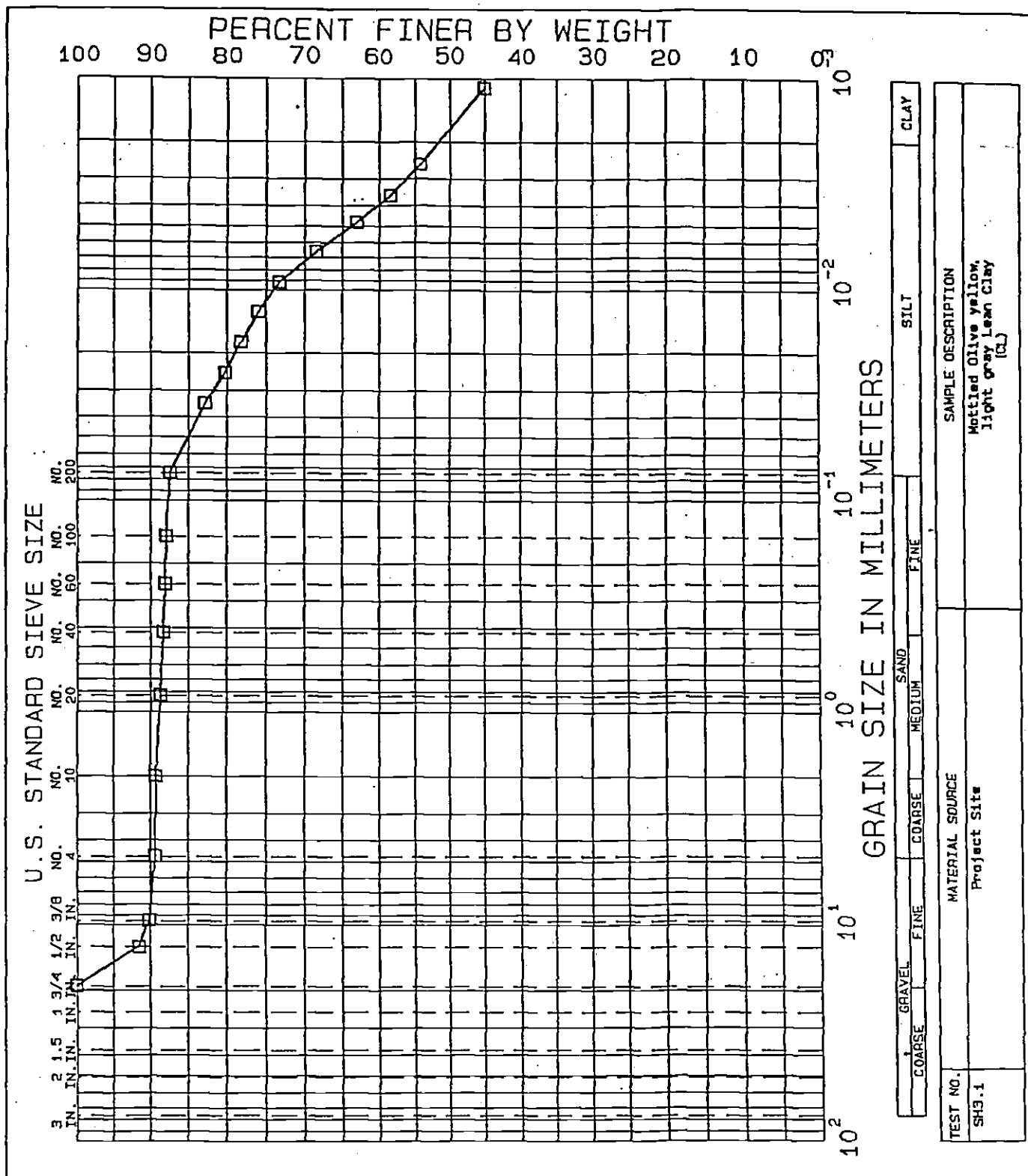

Test Procedure Information:

Sample separated on a No. 4 sieve. Sample dispersed with a mechanical stirring device, Type A, for 1 minute.

CARSWELL AFB WEAPONS STORAGE AREA
FORT WORTH, TEXAS
PARTICLE-SIZE ANALYSIS

EXPLOR. NO.		WORK ORDER	
SAMPLE NO.	A7313025	NO.	3112
DEPTH		DATE	9/17/97
TECH.	DEW		
REVIEWER	RAR	FILE	1300.18

GZA GeoEnvironmental of New York
Engineers and Scientists

SEP 23 1997

Environmental Company Inc, The
Wet Chemistry Analysis

4981068

Client Sample No.

TRF-005-02

Name: Recra LabNet

Contract: F46162495D80

Lab Code: RECNY

Case No.: _____

SAS No.: _____

SDG No.: GZA

Matrix (soil/water): SOIL

Lab Sample ID: A7310314

% Solids: 88.3

Date Samp/Recv: 09/03/97 09/04/97

Parameter Name	Units of Measure	Result	C	Q	M	Method Number	Analyzed Date
Sieve Analysis	%<NO.200	91.0				D421,422	09/17/97

Comments:

FORM I - WC

4981069

Client Sample Number TRF-005-02

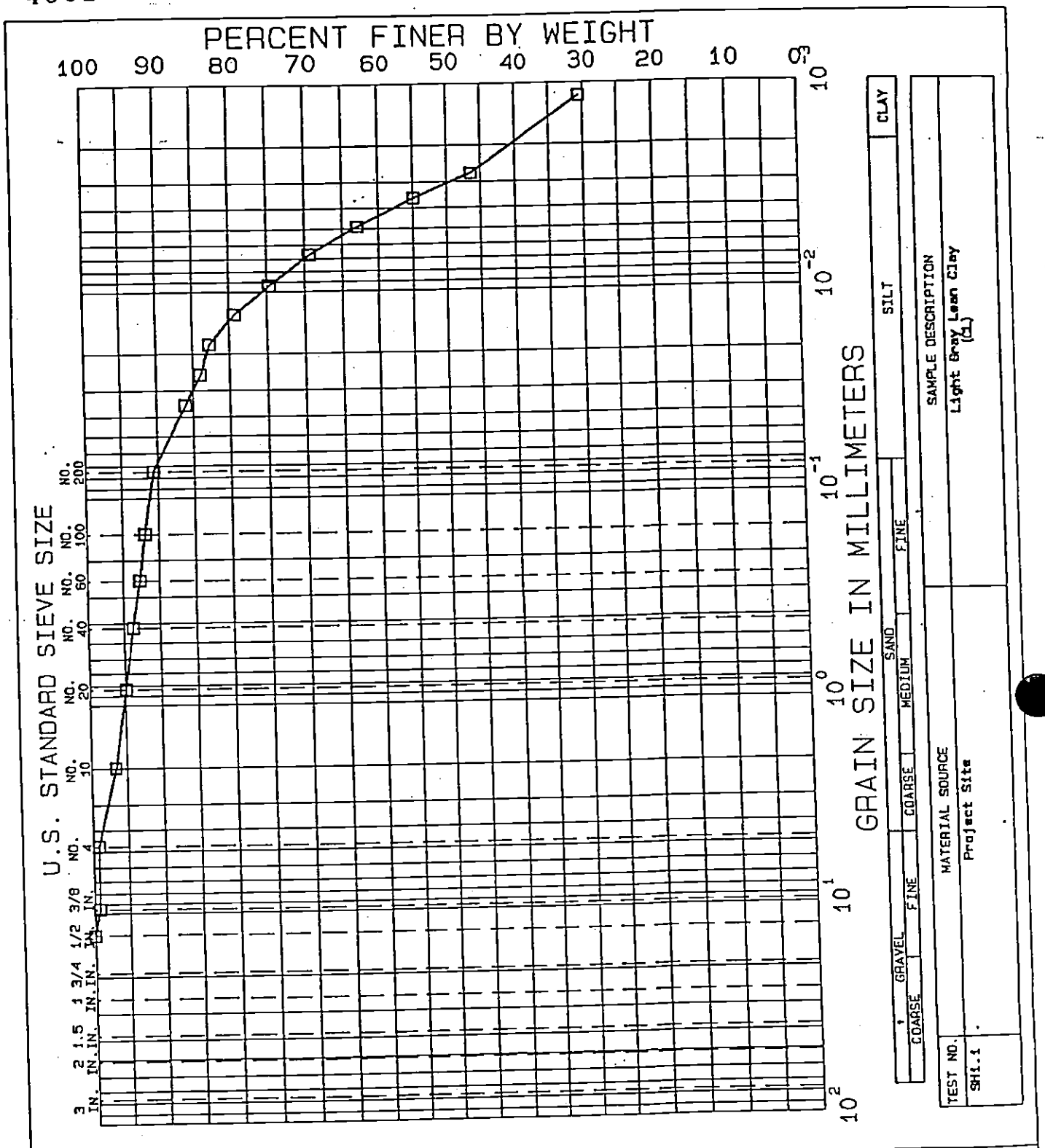

Test Procedure Information:

Sample separated on a No. 4 sieve. Sample dispersed with a mechanical stirring device, Type A, for 1 minute.

CARSWELL AFB WEAPONS STORAGE AREA
FORT WORTH, TEXAS

PARTICLE-SIZE ANALYSIS

EXPLOR. NO.
SAMPLE NO. A7310314
DEPTH
TECH. DEW
REVIEWER RAR

WORK ORDER NO. 3112
DATE 9/17/97

FILE 1300.18

GZA GeoEnvironmental of New York
Engineers and Scientists

SEP 23 1997

Environmental Company Inc, The
Wet Chemistry Analysis

4981070
Client Sample No.

TRF-003-02

Name: Recra LabNet Contract: F46162495D80

Lab Code: RECNY Case No.: _____ SAS No.: _____ SDG No.: GZA

Matrix (soil/water): SOIL Lab Sample ID: A7310315

% Solids: 78.2 Date Samp/Recv: 09/03/97 09/04/97

Parameter Name	Units of Measure	Result	C	Q	M	Method Number	Analyzed Date
Sieve Analysis	%<NO.200	89.0				D421,422	09/17/97

Comments:

FORM I - WC

4981071 Client Sample Number TRF-003-02

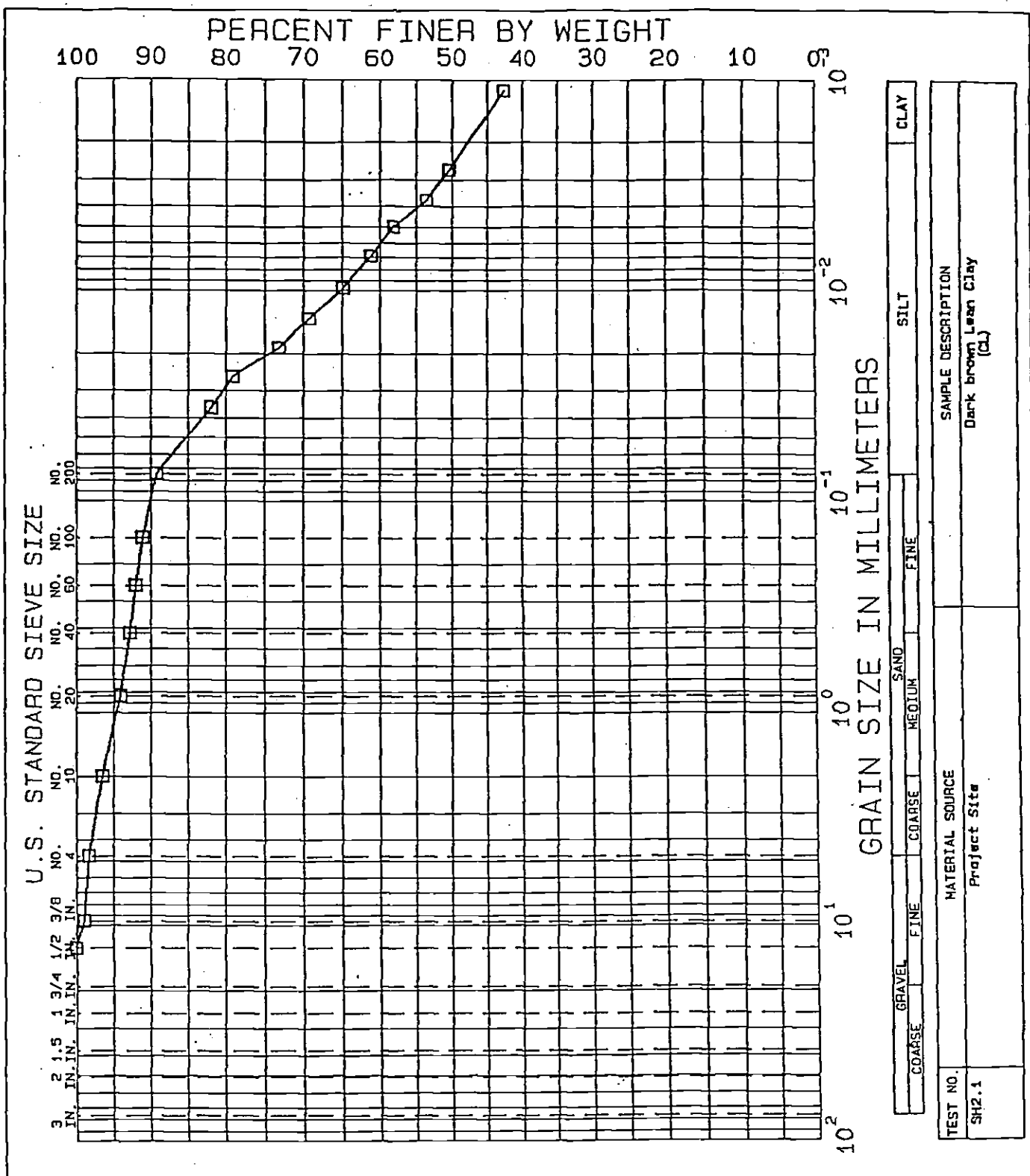

Test Procedure Information:

Sample separated on a No. 4 sieve. Sample dispersed with a mechanical stirring device, Type A, for 1 minute.

CARSWELL AFB WEAPONS STORAGE AREA
FORT WORTH, TEXAS
PARTICLE-SIZE ANALYSIS

EXPLOR. NO.		WORK ORDER	
SAMPLE NO.	A7310315	NO.	3112
DEPTH		DATE	9/17/97
TECH.	DEW		
REVIEWER	RAR	FILE	1300.18

GZA GeoEnvironmental of New York
Engineers and Scientists
SEP 23 1997

4981072

TAB

K

APPENDIX K

SUMMARY OF EXTRACTION AND ANALYSIS TIME

SUMMARY OF EXTRACTION AND ANALYSIS DATES
OFFSITE WEAPONS STORAGE AREA RFI
NAS FT WORTH JRB (FORMERLY CARSWELL AFB)

LOCATION ID	FIELD SAMPLE NO	LABORATORY SAMPLE NO	SAMPLE MATRIX	SAMPLE TYPE	ANALYTICAL METHOD	SAMPLE DATE	EXTRACTION DATE	ELAPSED TIME (DAYS)	ANALYSIS DATE	ELAPSED TIME (DAYS)
FIELDQC	EB-015	A7313026	WQ	EB1	E415.1	4-Sep-97	8-Sep-97	4	8-Sep-97	0
FIELDQC	EB-015	A7313026MD	WQ	EB1	E415.1	4-Sep-97	8-Sep-97	4	8-Sep-97	0
FIELDQC	EB-015	A7313026MS	WQ	EB1	E415.1	4-Sep-97	8-Sep-97	4	8-Sep-97	0
BK-008	BK-008-03	A7318623	SO	N1	E415.2	5-Sep-97	12-Sep-97	7	12-Sep-97	0
EOD-011	EOD-011-03	A7313025	SO	N1	E415.2	4-Sep-97	12-Sep-97	8	12-Sep-97	0
TRF-003	TRF-003-02	A7310315	SO	N1	E415.2	3-Sep-97	12-Sep-97	9	12-Sep-97	0
TRF-003	TRF-003-02	A7310315MD	SO	MS1	E415.2	3-Sep-97	12-Sep-97	9	12-Sep-97	0
TRF-003	TRF-003-02	A7310315MS	SO	SD1	E415.2	3-Sep-97	12-Sep-97	9	12-Sep-97	0
TRF-005	TRF-005-02	A7310314	SO	N1	E415.2	3-Sep-97	12-Sep-97	9	12-Sep-97	0
A4-001	A4-001-01	A7305301	SO	N1	E418.1	29-Aug-97	3-Sep-97	5	3-Sep-97	0
A4-001	A4-001-02	A7313002	SO	N1	E418.1	4-Sep-97	16-Sep-97	12	16-Sep-97	0
A4-002	A4-002-01	A7305302	SO	N1	E418.1	29-Aug-97	3-Sep-97	5	3-Sep-97	0
A4-002	A4-002-02	A7313003	SO	N1	E418.1	4-Sep-97	16-Sep-97	12	16-Sep-97	0
A4-003	A4-003-01	A7305303	SO	N1	E418.1	29-Aug-97	3-Sep-97	5	3-Sep-97	0
A4-003	A4-003-04	A7305304	SO	FD1	E418.1	29-Aug-97	3-Sep-97	5	3-Sep-97	0
A4-003	A4-003-02	A7313004	SO	N1	E418.1	4-Sep-97	16-Sep-97	12	16-Sep-97	0
A4-004	A4-004-01	A7305305	SO	N1	E418.1	29-Aug-97	3-Sep-97	5	3-Sep-97	0
A4-004	A4-004-02	A7313005	SO	N1	E418.1	4-Sep-97	16-Sep-97	12	16-Sep-97	0
FIELDQC	EB-015	A7313026	WQ	EB1	E418.1	4-Sep-97	12-Sep-97	8	12-Sep-97	0
UST-001	UST-001-01	A7313006	SO	N1	E418.1	4-Sep-97	16-Sep-97	12	16-Sep-97	0
UST-002	UST-002-01	A7313012	SO	N1	E418.1	4-Sep-97	16-Sep-97	12	16-Sep-97	0
UST-002	UST-002-02	A7313015	SO	N1	E418.1	4-Sep-97	16-Sep-97	12	16-Sep-97	0
UST-003	UST-003-01	A7313007	SO	N1	E418.1	4-Sep-97	16-Sep-97	12	16-Sep-97	0
UST-004	UST-004-01	A7313016	SO	N1	E418.1	4-Sep-97	16-Sep-97	12	16-Sep-97	0
UST-005	UST-005-01	A7313017	SO	N1	E418.1	4-Sep-97	16-Sep-97	12	16-Sep-97	0
UST-006	UST-006-01	A7313018	SO	N1	E418.1	4-Sep-97	16-Sep-97	12	16-Sep-97	0
UST-007	UST-007-01	A7313008	SO	N1	E418.1	4-Sep-97	16-Sep-97	12	16-Sep-97	0
UST-007	UST-007-04	A7313009	SO	FD1	E418.1	4-Sep-97	16-Sep-97	12	16-Sep-97	0
UST-008	UST-008-01	A7313010	SO	N1	E418.1	4-Sep-97	16-Sep-97	12	16-Sep-97	0
UST-009	UST-009-01	A7313019	SO	N1	E418.1	4-Sep-97	16-Sep-97	12	16-Sep-97	0

4981074

SUMMARY OF EXTRACTION AND ANALYSIS DATES
OFFSITE WEAPONS STORAGE AREA RFI
NAS FT WORTH JRB (FORMERLY CARSWELL AFB)

LOCATION ID	FIELD SAMPLE NO	LABORATORY SAMPLE NO	SAMPLE MATRIX	SAMPLE TYPE	ANALYTICAL METHOD	SAMPLE DATE	EXTRACTION DATE	ELAPSED TIME (DAYS)	ANALYSIS DATE	ELAPSED TIME (DAYS)
UST-009	UST-009-02	A7313020	SO	N1	E418.1	4-Sep-97	16-Sep-97	12	16-Sep-97	0
UST-010	UST-010-01	A7313011	SO	N1	E418.1	4-Sep-97	16-Sep-97	12	16-Sep-97	0
UST-010	UST-010-01	A7313011MS	SO	MS1	E418.1	4-Sep-97	16-Sep-97	12	16-Sep-97	0
UST-010	UST-010-01	A7313011SD	SO	SD1	E418.1	4-Sep-97	16-Sep-97	12	16-Sep-97	0
A1-001	A1-001-01	A7289601	SO	N1	SW6010	18-Aug-97	26-Aug-97	8	28-Aug-97	2
A1-002	A1-002-01	A7289602	SO	N1	SW6010	18-Aug-97	26-Aug-97	8	28-Aug-97	2
A1-003	A1-003-01	A7289603	SO	N1	SW6010	18-Aug-97	26-Aug-97	8	28-Aug-97	2
A1-003	A1-003-02	A7296201	SO	N1	SW6010	25-Aug-97	2-Sep-97	8	5-Sep-97	3
A1-004	A1-004-01	A7289604	SO	N1	SW6010	18-Aug-97	26-Aug-97	8	28-Aug-97	2
A1-004	A1-004-02	A7296202	SO	N1	SW6010	25-Aug-97	2-Sep-97	8	5-Sep-97	3
A1-004	A1-004-03	A7296213	SO	N1	SW6010	25-Aug-97	21-Oct-97	57	29-Oct-97	8
A1-004	A1-004-03	A7296213MS	SO	MS1	SW6010	25-Aug-97	21-Oct-97	57	29-Oct-97	8
A1-004	A1-004-03	A7296213SD	SO	SD1	SW6010	25-Aug-97	21-Oct-97	57	29-Oct-97	8
A1-005	A1-005-01	A7289605	SO	N1	SW6010	18-Aug-97	26-Aug-97	8	28-Aug-97	2
A1-005	A1-005-02	A7296203	SO	N1	SW6010	25-Aug-97	2-Sep-97	8	5-Sep-97	3
A1-005	A1-005-03	A7296214	SO	N1	SW6010	25-Aug-97	21-Oct-97	57	29-Oct-97	8
A1-006	A1-006-01	A7289606	SO	N1	SW6010	18-Aug-97	26-Aug-97	8	28-Aug-97	2
A1-006	A1-006-02	A7296204	SO	N1	SW6010	25-Aug-97	2-Sep-97	8	5-Sep-97	3
A1-007	A1-007-01	A7289607	SO	N1	SW6010	18-Aug-97	26-Aug-97	8	28-Aug-97	2
A1-007	A1-007-02	A7296205	SO	N1	SW6010	25-Aug-97	2-Sep-97	8	5-Sep-97	3
A1-008	A1-008-01	A7289608	SO	N1	SW6010	18-Aug-97	26-Aug-97	8	28-Aug-97	2
A1-008	A1-008-02	A7296206	SO	N1	SW6010	25-Aug-97	2-Sep-97	8	5-Sep-97	3
A1-009	A1-009-01	A7289609	SO	N1	SW6010	18-Aug-97	26-Aug-97	8	28-Aug-97	2
A1-009	A1-009-02	A7296207	SO	N1	SW6010	25-Aug-97	2-Sep-97	8	5-Sep-97	3
A1-009	A1-009-03	A7296215	SO	N1	SW6010	25-Aug-97	21-Oct-97	57	29-Oct-97	8
A1-010	A1-010-01	A7289610	SO	N1	SW6010	18-Aug-97	26-Aug-97	8	28-Aug-97	2
A1-010	A1-010-02	A7296208	SO	N1	SW6010	25-Aug-97	2-Sep-97	8	5-Sep-97	3
A1-010	A1-010-03	A7296216	SO	N1	SW6010	25-Aug-97	21-Oct-97	57	29-Oct-97	8
A1-010	A1-010-04	A7289611	SO	FD1	SW6010	18-Aug-97	26-Aug-97	8	28-Aug-97	2
A1-010	A1-010-05	A7296217	SO	FD1	SW6010	25-Aug-97	11-Sep-97	17	14-Sep-97	3
A1-010	A1-010-06	A7296218	SO	FD1	SW6010	25-Aug-97	21-Oct-97	57	29-Oct-97	8

SUMMARY OF EXTRACTION AND ANALYSIS DATES
OFFSITE WEAPONS STORAGE AREA RFI
NAS FT WORTH JRB (FORMERLY CARSWELL AFB)

LOCATION ID	FIELD SAMPLE NO	LABORATORY SAMPLE NO	SAMPLE MATRIX	SAMPLE TYPE	ANALYTICAL METHOD	SAMPLE DATE	EXTRACTION DATE	ELAPSED TIME (DAYS)	ANALYSIS DATE	ELAPSED TIME (DAYS)
A1-011	A1-011-01	A7289612	SO	N1	SW6010	18-Aug-97	26-Aug-97	8	28-Aug-97	2
A1-011	A1-011-02	A7296211	SO	N1	SW6010	25-Aug-97	2-Sep-97	8	5-Sep-97	3
A1-012	A1-012-01	A7289625	SO	N1	SW6010	18-Aug-97	26-Aug-97	8	28-Aug-97	2
A1-012	A1-012-02	A7296212	SO	N1	SW6010	25-Aug-97	2-Sep-97	8	5-Sep-97	3
A1-012	A1-012-02	A7296212MS	SO	MS1	SW6010	25-Aug-97	10-Sep-97	16	12-Sep-97	2
A1-012	A1-012-02	A7296212SD	SO	SD1	SW6010	25-Aug-97	10-Sep-97	16	12-Sep-97	2
A1-012	A1-012-03	A7296219	SO	N1	SW6010	25-Aug-97	21-Oct-97	57	29-Oct-97	8
A1-013	A1-013-01	A7289626	SO	N1	SW6010	18-Aug-97	26-Aug-97	8	28-Aug-97	2
A1-013	A1-013-02	A7300201	SO	N1	SW6010	27-Aug-97	4-Sep-97	8	10-Sep-97	6
A1-014	A1-014-01	A7289627	SO	N1	SW6010	18-Aug-97	26-Aug-97	8	28-Aug-97	2
A1-014	A1-014-02	A7300202	SO	N1	SW6010	27-Aug-97	4-Sep-97	8	10-Sep-97	6
A1-015	A1-015-01	A7289628	SO	N1	SW6010	18-Aug-97	26-Aug-97	8	28-Aug-97	2
A1-015	A1-015-02	A7300203	SO	N1	SW6010	27-Aug-97	4-Sep-97	8	10-Sep-97	6
A1-015	A1-015-04	A7289629	SO	FD1	SW6010	18-Aug-97	26-Aug-97	8	28-Aug-97	2
A1-016	A1-016-01	A7289630	SO	N1	SW6010	18-Aug-97	26-Aug-97	8	28-Aug-97	2
A1-016	A1-016-02	A7300204	SO	N1	SW6010	27-Aug-97	4-Sep-97	8	10-Sep-97	6
A1-016	A1-016-03	A7300205	SO	N1	SW6010	27-Aug-97	4-Sep-97	8	10-Sep-97	6
A1-017	A1-017-01	A7289631	SO	N1	SW6010	18-Aug-97	26-Aug-97	8	28-Aug-97	2
A1-017	A1-017-02	A7300206	SO	N1	SW6010	27-Aug-97	4-Sep-97	8	10-Sep-97	6
A1-017	A1-017-03	A7300207	SO	N1	SW6010	27-Aug-97	21-Oct-97	55	29-Oct-97	8
A1-018	A1-018-01	A7289632	SO	N1	SW6010	18-Aug-97	26-Aug-97	8	28-Aug-97	2
A1-018	A1-018-02	A7300208	SO	N1	SW6010	27-Aug-97	4-Sep-97	8	10-Sep-97	6
A1-018	A1-018-03	A7300209	SO	N1	SW6010	27-Aug-97	21-Oct-97	55	29-Oct-97	8
A1-019	A1-019-01	A7289633	SO	N1	SW6010	18-Aug-97	26-Aug-97	8	28-Aug-97	2
A1-019	A1-019-01	A7289633MS	SO	MS1	SW6010	18-Aug-97	26-Aug-97	8	28-Aug-97	2
A1-019	A1-019-01	A7289633SD	SO	SD1	SW6010	18-Aug-97	26-Aug-97	8	28-Aug-97	2
A1-019	A1-019-02	A7300210	SO	N1	SW6010	27-Aug-97	4-Sep-97	8	10-Sep-97	6
A1-020	A1-020-01	A7289634	SO	N1	SW6010	18-Aug-97	26-Aug-97	8	28-Aug-97	2
A1-020	A1-020-02	A7300211	SO	N1	SW6010	27-Aug-97	4-Sep-97	8	10-Sep-97	6
A1-021	A1-021-01	A7289613	SO	N1	SW6010	19-Aug-97	26-Aug-97	7	28-Aug-97	2
A1-021	A1-021-02	A7300212	SO	N1	SW6010	27-Aug-97	4-Sep-97	8	10-Sep-97	6
A1-021	A1-021-05	A7300213	SO	FD1	SW6010	27-Aug-97	4-Sep-97	8	10-Sep-97	6

4981076

SUMMARY OF EXTRACTION AND ANALYSIS DATES
OFFSITE WEAPONS STORAGE AREA RFI
NAS FT WORTH JRB (FORMERLY CARSWELL AFB)

LOCATION ID	FIELD SAMPLE NO	LABORATORY SAMPLE NO	SAMPLE MATRIX	SAMPLE TYPE	ANALYTICAL METHOD	SAMPLE DATE	EXTRACTION DATE	ELAPSED TIME (DAYS)	ANALYSIS DATE	ELAPSED TIME (DAYS)
A1-022	A1-022-01	A7289614	SO	N1	SW6010	19-Aug-97	26-Aug-97	7	28-Aug-97	2
A1-022	A1-022-02	A7300214	SO	N1	SW6010	27-Aug-97	4-Sep-97	8	10-Sep-97	6
A1-022	A1-022-03	A7301101	SO	N1	SW6010	27-Aug-97	21-Oct-97	55	29-Oct-97	8
A1-023	A1-023-01	A7289615	SO	N1	SW6010	19-Aug-97	26-Aug-97	7	28-Aug-97	2
A1-023	A1-023-01	A7289615MS	SO	MS1	SW6010	19-Aug-97	26-Aug-97	7	28-Aug-97	2
A1-023	A1-023-01	A7289615SD	SO	SD1	SW6010	19-Aug-97	26-Aug-97	7	28-Aug-97	2
A1-023	A1-023-02	A7301102	SO	N1	SW6010	27-Aug-97	2-Sep-97	6	5-Sep-97	3
A1-023	A1-023-03	A7301103	SO	N1	SW6010	27-Aug-97	21-Oct-97	55	29-Oct-97	8
A1-024	A1-024-01	A7289616	SO	N1	SW6010	19-Aug-97	26-Aug-97	7	28-Aug-97	2
A1-024	A1-024-02	A7301104	SO	N1	SW6010	27-Aug-97	2-Sep-97	6	5-Sep-97	3
A1-025	A1-025-01	A7289617	SO	N1	SW6010	19-Aug-97	26-Aug-97	7	28-Aug-97	2
A1-025	A1-025-02	A7301105	SO	N1	SW6010	27-Aug-97	2-Sep-97	6	5-Sep-97	3
A1-025	A1-025-04	A7289618	SO	FD1	SW6010	19-Aug-97	26-Aug-97	7	28-Aug-97	2
A1-025	A1-025-05	A7301106	SO	FD1	SW6010	27-Aug-97	2-Sep-97	6	5-Sep-97	3
A1-026	A1-026-01	A7289619	SO	N1	SW6010	19-Aug-97	26-Aug-97	7	28-Aug-97	2
A1-026	A1-026-02	A7301107	SO	N1	SW6010	27-Aug-97	2-Sep-97	6	5-Sep-97	3
A1-027	A1-027-01	A7289620	SO	N1	SW6010	19-Aug-97	26-Aug-97	7	28-Aug-97	2
A1-027	A1-027-02	A7301108	SO	N1	SW6010	27-Aug-97	2-Sep-97	6	5-Sep-97	3
A1-028	A1-028-01	A7289621	SO	N1	SW6010	19-Aug-97	26-Aug-97	7	28-Aug-97	2
A1-028	A1-028-02	A7301109	SO	N1	SW6010	27-Aug-97	2-Sep-97	6	5-Sep-97	3
A1-028	A1-028-03	A7301110	SO	N1	SW6010	27-Aug-97	21-Oct-97	55	29-Oct-97	8
A1-029	A1-029-01	A7289622	SO	N1	SW6010	19-Aug-97	26-Aug-97	7	28-Aug-97	2
A1-029	A1-029-02	A7300215	SO	N1	SW6010	27-Aug-97	4-Sep-97	8	4-Sep-97	0
A1-030	A1-030-01	A7289623	SO	N1	SW6010	19-Aug-97	26-Aug-97	7	28-Aug-97	2
A1-030	A1-030-02	A7300216	SO	N1	SW6010	27-Aug-97	4-Sep-97	8	10-Sep-97	6
A1-031	A1-031-01	A7289624	SO	N1	SW6010	19-Aug-97	26-Aug-97	7	28-Aug-97	2
A1-031	A1-031-02	A7300217	SO	N1	SW6010	27-Aug-97	4-Sep-97	8	10-Sep-97	6
A1-032	A1-032-01	A7289645	SO	N1	SW6010	19-Aug-97	26-Aug-97	7	28-Aug-97	2
A1-032	A1-032-02	A7300218	SO	N1	SW6010	27-Aug-97	4-Sep-97	8	10-Sep-97	6
A1-033	A1-033-01	A7289646	SO	N1	SW6010	19-Aug-97	26-Aug-97	7	28-Aug-97	2
A1-033	A1-033-02	A7300219	SO	N1	SW6010	27-Aug-97	4-Sep-97	8	10-Sep-97	6
A1-034	A1-034-01	A7289647	SO	N1	SW6010	19-Aug-97	26-Aug-97	7	28-Aug-97	2

SUMMARY OF EXTRACTION AND ANALYSIS DATES
OFFSITE WEAPONS STORAGE AREA RFI
NAS FT WORTH JRB (FORMERLY CARSWELL AFB)

LOCATION ID	FIELD SAMPLE NO	LABORATORY SAMPLE NO	SAMPLE MATRIX	SAMPLE TYPE	ANALYTICAL METHOD	SAMPLE DATE	EXTRACTION DATE	ELAPSED TIME (DAYS)	ANALYSIS DATE	ELAPSED TIME (DAYS)
A1-034	A1-034-02	A7300220	SO	N1	SW6010	27-Aug-97	4-Sep-97	8	10-Sep-97	6
A1-110	A1-110-01	A8465206	SO	N1	SW6010	20-Oct-98	23-Oct-98	3	27-Oct-98	7
A1-110	A1-110-01	A8465206MS	SO	MS1	SW6010	20-Oct-98	23-Oct-98	3	27-Oct-98	7
A1-110	A1-110-01	A8465206SD	SO	SD1	SW6010	20-Oct-98	23-Oct-98	3	27-Oct-98	7
A1-111	A1-111-01	A8465207	SO	N1	SW6010	20-Oct-98	23-Oct-98	3	27-Oct-98	7
A1-112	A1-112-01	A8465208	SO	N1	SW6010	20-Oct-98	23-Oct-98	3	27-Oct-98	7
A1-113	A1-113-01	A8465209	SO	N1	SW6010	20-Oct-98	23-Oct-98	3	27-Oct-98	7
A1-114	A1-114-01	A8465210	SO	N1	SW6010	20-Oct-98	23-Oct-98	3	27-Oct-98	7
A1-114	A1-114-04	A8465224	SO	FD1	SW6010	20-Oct-98	23-Oct-98	3	27-Oct-98	7
A2-001	A2-001-01	A7289636	SO	N1	SW6010	19-Aug-97	26-Aug-97	7	28-Aug-97	2
A2-001	A2-001-02	A7300221	SO	N1	SW6010	27-Aug-97	4-Sep-97	8	10-Sep-97	6
A2-002	A2-002-01	A7289637	SO	N1	SW6010	19-Aug-97	26-Aug-97	7	28-Aug-97	2
A2-002	A2-002-02	A7305201	SO	N1	SW6010	28-Aug-97	11-Sep-97	14	16-Sep-97	5
A2-003	A2-003-01	A7289638	SO	N1	SW6010	19-Aug-97	26-Aug-97	7	28-Aug-97	2
A2-003	A2-003-02	A7300222	SO	N1	SW6010	27-Aug-97	4-Sep-97	8	10-Sep-97	6
A2-003	A2-003-04	A7289644	SO	FD1	SW6010	19-Aug-97	26-Aug-97	7	28-Aug-97	2
A2-004	A2-004-01	A7289639	SO	N1	SW6010	19-Aug-97	26-Aug-97	7	28-Aug-97	2
A2-004	A2-004-02	A7305202	SO	N1	SW6010	28-Aug-97	11-Sep-97	14	16-Sep-97	5
A2-005	A2-005-01	A7289640	SO	N1	SW6010	19-Aug-97	26-Aug-97	7	28-Aug-97	2
A2-005	A2-005-02	A7300223	SO	N1	SW6010	27-Aug-97	4-Sep-97	8	10-Sep-97	6
A2-005	A2-005-02	A7300223MS	SO	MS1	SW6010	27-Aug-97	4-Sep-97	8	10-Sep-97	6
A2-005	A2-005-02	A7300223SD	SO	SD1	SW6010	27-Aug-97	4-Sep-97	8	10-Sep-97	6
A2-006	A2-006-01	A7289641	SO	N1	SW6010	19-Aug-97	26-Aug-97	7	28-Aug-97	2
A2-006	A2-006-02	A7300224	SO	N1	SW6010	27-Aug-97	4-Sep-97	8	10-Sep-97	6
A2-006	A2-006-05	A7300225	SO	FD1	SW6010	27-Aug-97	4-Sep-97	8	10-Sep-97	6
A2-007	A2-007-01	A7289642	SO	N1	SW6010	19-Aug-97	26-Aug-97	7	28-Aug-97	2
A2-007	A2-007-02	A7305203	SO	N1	SW6010	28-Aug-97	11-Sep-97	14	16-Sep-97	5
A2-008	A2-008-01	A7289643	SO	N1	SW6010	19-Aug-97	26-Aug-97	7	28-Aug-97	2
A2-008	A2-008-02	A7305204	SO	N1	SW6010	28-Aug-97	11-Sep-97	14	16-Sep-97	5
A3-001	A3-001-01	A7292001	SO	N1	SW6010	20-Aug-97	2-Sep-97	13	3-Sep-97	1
A3-001	A3-001-02	A7305205	SO	N1	SW6010	28-Aug-97	11-Sep-97	14	16-Sep-97	5
A3-001	A3-001-03	A7306208	SO	N1	SW6010	28-Aug-97	21-Oct-97	54	29-Oct-97	8

4981078

SUMMARY OF EXTRACTION AND ANALYSIS DATES
OFFSITE WEAPONS STORAGE AREA RFI
NAS FT WORTH JRB (FORMERLY CARSWELL AFB)

LOCATION ID	FIELD SAMPLE NO	LABORATORY SAMPLE NO	SAMPLE MATRIX	SAMPLE TYPE	ANALYTICAL METHOD	SAMPLE DATE	EXTRACTION DATE	ELAPSED TIME (DAYS)	ANALYSIS DATE	ELAPSED TIME (DAYS)
A3-002	A3-002-01	A7293002	SO	N1	SW6010	20-Aug-97	2-Sep-97	13	3-Sep-97	1
A3-002	A3-002-02	A7305207	SO	N1	SW6010	28-Aug-97	11-Sep-97	14	16-Sep-97	5
A3-002	A3-002-20	A8043407	SO	N1	SW6010	14-Feb-98	17-Feb-98	3	26-Feb-98	12
A3-002	A3-002-20	A8043407	SO	N1	SW6010	14-Feb-98	4-Mar-98	18	4-Mar-98	18
A3-003	A3-003-01	A7293003	SO	N1	SW6010	20-Aug-97	2-Sep-97	13	3-Sep-97	1
A3-003	A3-003-02	A7305208	SO	N1	SW6010	28-Aug-97	11-Sep-97	14	16-Sep-97	5
A3-004	A3-004-01	A7293004	SO	N1	SW6010	20-Aug-97	2-Sep-97	13	3-Sep-97	1
A3-004	A3-004-02	A7305209	SO	N1	SW6010	28-Aug-97	11-Sep-97	14	16-Sep-97	5
A3-005	A3-005-01	A7293005	SO	N1	SW6010	20-Aug-97	2-Sep-97	13	3-Sep-97	1
A3-005	A3-005-02	A7305210	SO	N1	SW6010	28-Aug-97	11-Sep-97	14	16-Sep-97	5
A3-006	A3-006-01	A7293006	SO	N1	SW6010	20-Aug-97	2-Sep-97	13	3-Sep-97	1
A3-006	A3-006-02	A7305211	SO	N1	SW6010	28-Aug-97	11-Sep-97	14	16-Sep-97	5
A3-006	A3-006-20	A8048501	SO	N1	SW6010	16-Feb-98	27-Feb-98	11	3-Mar-98	15
A3-006	A3-006-20	A8048501	SO	N1	SW6010	16-Feb-98	24-Feb-98	8	27-Feb-98	11
A3-006	A3-006-20	A8048501MS	SO	MS1	SW6010	16-Feb-98	24-Feb-98	8	27-Feb-98	11
A3-007	A3-007-01	A7293007	SO	N1	SW6010	20-Aug-97	2-Sep-97	13	3-Sep-97	1
A3-007	A3-007-01	A7293007MS	SO	MS1	SW6010	20-Aug-97	2-Sep-97	13	3-Sep-97	1
A3-007	A3-007-01	A7293007SD	SO	SD1	SW6010	20-Aug-97	2-Sep-97	13	3-Sep-97	1
A3-007	A3-007-02	A7305212	SO	N1	SW6010	28-Aug-97	11-Sep-97	14	16-Sep-97	5
A3-008	A3-008-01	A7293008	SO	N1	SW6010	20-Aug-97	2-Sep-97	13	3-Sep-97	1
A3-008	A3-008-02	A7305213	SO	N1	SW6010	28-Aug-97	11-Sep-97	14	16-Sep-97	5
A3-008	A3-008-03	A7305214	SO	N1	SW6010	28-Aug-97	21-Oct-97	54	29-Oct-97	8
A3-009	A3-009-01	A7293009	SO	N1	SW6010	20-Aug-97	2-Sep-97	13	3-Sep-97	1
A3-009	A3-009-02	A7305215	SO	N1	SW6010	28-Aug-97	11-Sep-97	14	16-Sep-97	5
A3-009	A3-009-03	A7305216	SO	N1	SW6010	28-Aug-97	21-Oct-97	54	29-Oct-97	8
A3-009	A3-009-04	A7293014	SO	FD1	SW6010	20-Aug-97	2-Sep-97	13	3-Sep-97	1
A3-009	A3-009-05	A7305217	SO	FD1	SW6010	28-Aug-97	11-Sep-97	14	16-Sep-97	5
A3-009	A3-009-06	A7305219	SO	FD1	SW6010	28-Aug-97	21-Oct-97	54	29-Oct-97	8
A3-010	A3-010-01	A7293010	SO	N1	SW6010	20-Aug-97	2-Sep-97	13	3-Sep-97	1
A3-010	A3-010-02	A7305218	SO	N1	SW6010	28-Aug-97	11-Sep-97	14	16-Sep-97	5
A3-010	A3-010-03	A7305222	SO	N1	SW6010	28-Aug-97	21-Oct-97	54	29-Oct-97	8
A3-011	A3-011-01	A7293011	SO	N1	SW6010	20-Aug-97	2-Sep-97	13	3-Sep-97	1

SUMMARY OF EXTRACTION AND ANALYSIS DATES
OFFSITE WEAPONS STORAGE AREA RFI
NAS FT WORTH JRB (FORMERLY CARSWELL AFB)

LOCATION ID	FIELD SAMPLE NO	LABORATORY SAMPLE NO	SAMPLE MATRIX	SAMPLE TYPE	ANALYTICAL METHOD	SAMPLE DATE	EXTRACTION DATE	ELAPSED TIME (DAYS)	ANALYSIS DATE	ELAPSED TIME (DAYS)
A3-011	A3-011-02	A7305221	SO	N1	SW6010	28-Aug-97	11-Sep-97	14	16-Sep-97	5
A3-011	A3-011-03	A7305220	SO	N1	SW6010	28-Aug-97	21-Oct-97	54	29-Oct-97	8
A3-012	A3-012-01	A7293012	SO	N1	SW6010	20-Aug-97	2-Sep-97	13	3-Sep-97	1
A3-012	A3-012-02	A7305223	SO	N1	SW6010	28-Aug-97	11-Sep-97	14	16-Sep-97	5
A3-012	A3-012-03	A7305226	SO	N1	SW6010	28-Aug-97	21-Oct-97	54	29-Oct-97	8
A3-013	A3-013-01	A7293013	SO	N1	SW6010	20-Aug-97	2-Sep-97	13	3-Sep-97	1
A3-013	A3-013-02	A7305225	SO	N1	SW6010	28-Aug-97	11-Sep-97	14	16-Sep-97	5
A3-013	A3-013-03	A7305224	SO	N1	SW6010	28-Aug-97	21-Oct-97	54	29-Oct-97	8
A3-014	A3-014-01	A7293015	SO	N1	SW6010	20-Aug-97	2-Sep-97	13	3-Sep-97	1
A3-014	A3-014-02	A7305308	SO	N1	SW6010	29-Aug-97	30-Sep-97	32	1-Oct-97	1
A3-015	A3-015-01	A7293016	SO	N1	SW6010	20-Aug-97	2-Sep-97	13	3-Sep-97	1
A3-015	A3-015-02	A7305320	SO	N1	SW6010	29-Aug-97	30-Sep-97	32	1-Oct-97	1
A3-016	A3-016-01	A7293017	SO	N1	SW6010	20-Aug-97	2-Sep-97	13	3-Sep-97	1
A3-016	A3-016-02	A7305308	SO	N1	SW6010	29-Aug-97	30-Sep-97	32	1-Oct-97	1
A3-016	A3-016-02	A7305308MS	SO	MS1	SW6010	29-Aug-97	30-Sep-97	32	1-Oct-97	1
A3-016	A3-016-02	A7305308SD	SO	SD1	SW6010	29-Aug-97	30-Sep-97	32	1-Oct-97	1
A3-017	A3-017-01	A7293018	SO	N1	SW6010	20-Aug-97	2-Sep-97	13	3-Sep-97	1
A3-017	A3-017-02	A7305310	SO	N1	SW6010	29-Aug-97	30-Sep-97	32	1-Oct-97	1
A3-018	A3-018-02	A7305312	SO	N1	SW6010	29-Aug-97	30-Sep-97	32	1-Oct-97	1
A3-018	A3-018-03	A7305313	SO	N1	SW6010	29-Aug-97	30-Sep-97	32	1-Oct-97	1
A3-019	A3-019-02	A7305314	SO	N1	SW6010	29-Aug-97	30-Sep-97	32	1-Oct-97	1
A3-019	A3-019-03	A7305315	SO	N1	SW6010	29-Aug-97	30-Sep-97	32	1-Oct-97	1
A3-020	A3-020-02	A7305316	SO	N1	SW6010	29-Aug-97	30-Sep-97	32	1-Oct-97	1
A3-020	A3-020-03	A7305317	SO	N1	SW6010	29-Aug-97	30-Sep-97	32	1-Oct-97	1
A3-021	A3-021-02	A7305318	SO	N1	SW6010	29-Aug-97	30-Sep-97	32	1-Oct-97	1
A3-021	A3-021-03	A7305319	SO	N1	SW6010	29-Aug-97	30-Sep-97	32	1-Oct-97	1
A3-021	A3-021-06	A7305321	SO	FD1	SW6010	29-Aug-97	30-Sep-97	32	1-Oct-97	1
A3-024	A3-024-01	A7299924	SO	N1	SW6010	26-Aug-97	4-Sep-97	9	6-Sep-97	2
A3-024	A3-024-02	A7305322	SO	N1	SW6010	29-Aug-97	30-Sep-97	32	1-Oct-97	1
A3-025	A3-025-01	A7299925	SO	N1	SW6010	26-Aug-97	4-Sep-97	9	6-Sep-97	2
A3-025	A3-025-02	A7305323	SO	N1	SW6010	29-Aug-97	30-Sep-97	32	1-Oct-97	1
A3-130	A3-130-02	A8473406	SO	N1	SW6010	22-Oct-98	26-Oct-98	4	28-Oct-98	6

4981080

SUMMARY OF EXTRACTION AND ANALYSIS DATES
OFFSITE WEAPONS STORAGE AREA RFI
NAS FT WORTH JRB (FORMERLY CARSWELL AFB)

LOCATION ID	FIELD SAMPLE NO	LABORATORY SAMPLE NO	SAMPLE MATRIX	SAMPLE TYPE	ANALYTICAL METHOD	SAMPLE DATE	EXTRACTION DATE	ELAPSED TIME (DAYS)	ANALYSIS DATE	ELAPSED TIME (DAYS)
A3-130	A3-130-03	A8473407	SO	N1	SW6010	22-Oct-98	26-Oct-98	4	28-Oct-98	6
A3-131	A3-131-02	A8473408	SO	N1	SW6010	22-Oct-98	26-Oct-98	4	28-Oct-98	6
A3-131	A3-131-03	A8473409	SO	N1	SW6010	22-Oct-98	26-Oct-98	4	28-Oct-98	6
A3-131	A3-131-06	A8473410	SO	FD1	SW6010	22-Oct-98	26-Oct-98	4	28-Oct-98	6
A3-132	A3-132-02	A8473411	SO	N1	SW6010	22-Oct-98	26-Oct-98	4	28-Oct-98	6
A3-132	A3-132-03	A8473412	SO	N1	SW6010	22-Oct-98	26-Oct-98	4	28-Oct-98	6
A3-133	A3-133-02	A8473414	SO	N1	SW6010	22-Oct-98	26-Oct-98	4	28-Oct-98	6
A3-133	A3-133-03	A8473415	SO	N1	SW6010	22-Oct-98	26-Oct-98	4	28-Oct-98	6
A5-001	A5-001-01	A7294507	SO	N1	SW6010	23-Aug-97	27-Aug-97	4	29-Aug-97	2
A5-001	A5-001-02	A7310204	SO	N1	SW6010	3-Sep-97	14-Oct-97	41	15-Oct-97	1
A5-002	A5-002-01	A7294508	SO	N1	SW6010	23-Aug-97	27-Aug-97	4	29-Aug-97	2
A5-002	A5-002-02	A7310206	SO	N1	SW6010	3-Sep-97	14-Oct-97	41	15-Oct-97	1
A5-003	A5-003-01	A7294509	SO	N1	SW6010	23-Aug-97	27-Aug-97	4	29-Aug-97	2
A5-003	A5-003-02	A7310207	SO	N1	SW6010	3-Sep-97	14-Oct-97	41	15-Oct-97	1
A5-003	A5-003-05	A7310209	SO	FD1	SW6010	3-Sep-97	14-Oct-97	41	15-Oct-97	1
A5-004	A5-004-01	A7294510	SO	N1	SW6010	23-Aug-97	27-Aug-97	4	29-Aug-97	2
A5-004	A5-004-02	A7313001	SO	N1	SW6010	4-Sep-97	8-Sep-97	4	30-Sep-97	22
BD-001	BD-001-01	A7299901	SO	N1	SW6010	26-Aug-97	12-Sep-97	17	14-Sep-97	2
BD-001	BD-001-01	A7299901MS	SO	MS1	SW6010	26-Aug-97	4-Sep-97	9	5-Sep-97	1
BD-001	BD-001-01	A7299901SD	SO	SD1	SW6010	26-Aug-97	4-Sep-97	9	5-Sep-97	1
BD-001	BD-001-02	A7310416	SO	N1	SW6010	2-Sep-97	15-Sep-97	13	13-Oct-97	28
BD-002	BD-002-01	A7299902	SO	N1	SW6010	26-Aug-97	12-Sep-97	17	14-Sep-97	2
BD-002	BD-002-02	A7310417	SO	N1	SW6010	2-Sep-97	15-Sep-97	13	13-Oct-97	28
BD-003	BD-003-01	A7299903	SO	N1	SW6010	26-Aug-97	12-Sep-97	17	14-Sep-97	2
BD-003	BD-003-02	A7310418	SO	N1	SW6010	2-Sep-97	15-Sep-97	13	13-Oct-97	28
BD-004	BD-004-01	A7299904	SO	N1	SW6010	26-Aug-97	12-Sep-97	17	14-Sep-97	2
BD-004	BD-004-01	A7299904	SO	N1	SW6010	26-Aug-97	24-Feb-98	182	28-Feb-98	186
BD-004	BD-004-02	A7310420	SO	N1	SW6010	2-Sep-97	15-Sep-97	13	13-Oct-97	28
BD-005	BD-005-01	A7299905	SO	N1	SW6010	26-Aug-97	12-Sep-97	17	14-Sep-97	2
BD-005	BD-005-01	A7299905	SO	N1	SW6010	26-Aug-97	24-Feb-98	182	28-Feb-98	186
BD-005	BD-005-02	A7310422	SO	N1	SW6010	2-Sep-97	15-Sep-97	13	13-Oct-97	28
BD-005	BD-005-02	A7310422	SO	N1	SW6010	2-Sep-97	27-Feb-98	178	4-Mar-98	183

SUMMARY OF EXTRACTION AND ANALYSIS DATES
OFFSITE WEAPONS STORAGE AREA RFI
NAS FT WORTH JRB (FORMERLY CARSWELL AFB)

LOCATION ID	FIELD SAMPLE NO	LABORATORY SAMPLE NO	SAMPLE MATRIX	SAMPLE TYPE	ANALYTICAL METHOD	SAMPLE DATE	EXTRACTION DATE	ELAPSED TIME (DAYS)	ANALYSIS DATE	ELAPSED TIME (DAYS)
BD-005	BD-005-02	A7310422MS	SO	MS1	SW6010	2-Sep-97	27-Feb-98	178	4-Mar-98	183
BD-006	BD-006-01	A7299906	SO	N1	SW6010	26-Aug-97	12-Sep-97	17	14-Sep-97	2
BD-006	BD-006-02	A7310424	SO	N1	SW6010	2-Sep-97	15-Sep-97	13	13-Oct-97	28
BD-007	BD-007-01	A7299907	SO	N1	SW6010	26-Aug-97	12-Sep-97	17	14-Sep-97	2
BD-007	BD-007-02	A7310426	SO	N1	SW6010	2-Sep-97	15-Sep-97	13	13-Oct-97	28
BD-008	BD-008-01	A7299908	SO	N1	SW6010	26-Aug-97	12-Sep-97	17	14-Sep-97	2
BD-008	BD-008-02	A7310428	SO	N1	SW6010	2-Sep-97	15-Sep-97	13	14-Oct-97	29
BD-009	BD-009-01	A7299909	SO	N1	SW6010	26-Aug-97	12-Sep-97	17	14-Sep-97	2
BD-009	BD-009-02	A7310430	SO	N1	SW6010	2-Sep-97	15-Sep-97	13	14-Oct-97	29
BD-010	BD-010-01	A7299910	SO	N1	SW6010	26-Aug-97	12-Sep-97	17	14-Sep-97	2
BD-010	BD-010-01	A7299910	SO	N1	SW6010	26-Aug-97	24-Feb-98	182	28-Feb-98	186
BD-010	BD-010-02	A7310431	SO	N1	SW6010	2-Sep-97	15-Sep-97	13	14-Oct-97	29
BD-010	BD-010-04	A7299911	SO	FD1	SW6010	26-Aug-97	12-Sep-97	17	14-Sep-97	2
BD-010	BD-010-05	A7310432	SO	FD1	SW6010	2-Sep-97	15-Sep-97	13	14-Oct-97	29
BD-011	BD-011-01	A7299912	SO	N1	SW6010	26-Aug-97	12-Sep-97	17	14-Sep-97	2
BD-011	BD-011-02	A7310433	SO	N1	SW6010	2-Sep-97	15-Sep-97	13	14-Oct-97	29
BD-012	BD-012-01	A7299913	SO	N1	SW6010	26-Aug-97	12-Sep-97	17	14-Sep-97	2
BD-012	BD-012-01	A7299913	SO	N1	SW6010	26-Aug-97	24-Feb-98	182	28-Feb-98	186
BD-012	BD-012-02	A7310434	SO	N1	SW6010	2-Sep-97	15-Sep-97	13	14-Oct-97	29
BD-013	BD-013-01	A7299914	SO	N1	SW6010	26-Aug-97	12-Sep-97	17	14-Sep-97	2
BD-013	BD-013-02	A7310301	SO	N1	SW6010	3-Sep-97	15-Sep-97	12	27-Sep-97	12
BD-014	BD-014-01	A7299915	SO	N1	SW6010	26-Aug-97	12-Sep-97	17	14-Sep-97	2
BD-014	BD-014-01	A7299915MS	SO	MS1	SW6010	26-Aug-97	4-Sep-97	9	5-Sep-97	1
BD-014	BD-014-01	A7299915SD	SO	SD1	SW6010	26-Aug-97	4-Sep-97	9	5-Sep-97	1
BD-014	BD-014-02	A7310302	SO	N1	SW6010	3-Sep-97	15-Sep-97	12	27-Sep-97	12
BD-015	BD-015-01	A7299916	SO	N1	SW6010	26-Aug-97	12-Sep-97	17	14-Sep-97	2
BD-015	BD-015-02	A7310303	SO	N1	SW6010	3-Sep-97	15-Sep-97	12	27-Sep-97	12
BD-016	BD-016-01	A7299917	SO	N1	SW6010	26-Aug-97	12-Sep-97	17	14-Sep-97	2
BD-016	BD-016-02	A7310304	SO	N1	SW6010	3-Sep-97	15-Sep-97	12	27-Sep-97	12
BD-017	BD-017-01	A7299918	SO	N1	SW6010	26-Aug-97	12-Sep-97	17	14-Sep-97	2
BD-017	BD-017-02	A7310305	SO	N1	SW6010	3-Sep-97	15-Sep-97	12	27-Sep-97	12
BD-017	BD-017-02	A7310305MS	SO	MS1	SW6010	3-Sep-97	29-Sep-97	26	30-Sep-97	1

4981082

SUMMARY OF EXTRACTION AND ANALYSIS DATES
OFFSITE WEAPONS STORAGE AREA RFI
NAS FT WORTH JRB (FORMERLY CARSWELL AFB)

LOCATION ID	FIELD SAMPLE NO	LABORATORY SAMPLE NO	SAMPLE MATRIX	SAMPLE TYPE	ANALYTICAL METHOD	SAMPLE DATE	EXTRACTION DATE	ELAPSED TIME (DAYS)	ANALYSIS DATE	ELAPSED TIME (DAYS)
BD-017	BD-017-02	A7310305SD	SO	SD1	SW6010	3-Sep-97	29-Sep-97	26	30-Sep-97	1
BD-018	BD-018-01	A7299919	SO	N1	SW6010	26-Aug-97	12-Sep-97	17	14-Sep-97	2
BD-018	BD-018-02	A7310307	SO	N1	SW6010	3-Sep-97	15-Sep-97	12	27-Sep-97	12
BD-019	BD-019-01	A7299920	SO	N1	SW6010	26-Aug-97	12-Sep-97	17	14-Sep-97	2
BD-019	BD-019-02	A7310309	SO	N1	SW6010	3-Sep-97	15-Sep-97	12	27-Sep-97	12
BD-020	BD-020-01	A7299921	SO	N1	SW6010	26-Aug-97	4-Sep-97	9	5-Sep-97	1
BD-020	BD-020-02	A7310310	SO	N1	SW6010	3-Sep-97	15-Sep-97	12	27-Sep-97	12
BD-020	BD-020-05	A7310311	SO	FD1	SW6010	3-Sep-97	15-Sep-97	12	27-Sep-97	12
BD-021	BD-021-01	A7299922	SO	N1	SW6010	26-Aug-97	4-Sep-97	9	5-Sep-97	1
BD-021	BD-021-02	A7310312	SO	N1	SW6010	3-Sep-97	15-Sep-97	12	27-Sep-97	12
BD-022	BD-022-01	A7299923	SO	N1	SW6010	26-Aug-97	4-Sep-97	9	5-Sep-97	1
BD-022	BD-022-02	A7310313	SO	N1	SW6010	3-Sep-97	15-Sep-97	12	27-Sep-97	12
BD-102	BD-102-01	A8465221	SO	N1	SW6010	20-Oct-98	23-Oct-98	3	27-Oct-98	7
BD-102	BD-102-01	A8465221MS	SO	MS1	SW6010	20-Oct-98	23-Oct-98	3	27-Oct-98	7
BD-102	BD-102-01	A8465221SD	SO	SD1	SW6010	20-Oct-98	23-Oct-98	3	27-Oct-98	7
BD-102	BD-102-02	A8473203	SO	N1	SW6010	21-Oct-98	26-Oct-98	5	28-Oct-98	7
BD-102	BD-102-04	A8465222	SO	FD1	SW6010	20-Oct-98	23-Oct-98	3	27-Oct-98	7
BD-103	BD-103-01	A8465223	SO	N1	SW6010	20-Oct-98	23-Oct-98	3	27-Oct-98	7
BD-103	BD-103-02	A8473204	SO	N1	SW6010	21-Oct-98	26-Oct-98	5	28-Oct-98	7
BD-106	BD-106-01	A9037301	SO	N1	SW6010	25-Jan-99	4-Feb-99	10	5-Feb-99	11
BD-107	BD-107-01	A9037302	SO	N1	SW6010	25-Jan-99	4-Feb-99	10	5-Feb-99	11
BD-108	BD-108-01	A9037303	SO	N1	SW6010	25-Jan-99	4-Feb-99	10	5-Feb-99	11
BD-109	BD-109-01	A9037304	SO	N1	SW6010	25-Jan-99	4-Feb-99	10	5-Feb-99	11
BD-110	BD-110-01	A9037305	SO	N1	SW6010	25-Jan-99	4-Feb-99	10	5-Feb-99	11
BD-111	BD-111-01	A9037306	SO	N1	SW6010	25-Jan-99	4-Feb-99	10	5-Feb-99	11
BD-112	BD-112-01	A9037307	SO	N1	SW6010	25-Jan-99	4-Feb-99	10	5-Feb-99	11
BD-113	BD-113-01	A9037308	SO	N1	SW6010	25-Jan-99	4-Feb-99	10	5-Feb-99	11
BD-114	BD-114-01	A9037309	SO	N1	SW6010	25-Jan-99	4-Feb-99	10	5-Feb-99	11
BD-115	BD-115-01	A9037310	SO	N1	SW6010	25-Jan-99	4-Feb-99	10	5-Feb-99	11
BD-116	BD-116-01	A9037311	SO	N1	SW6010	25-Jan-99	4-Feb-99	10	5-Feb-99	11
BD-117	BD-117-01	A9037312	SO	N1	SW6010	25-Jan-99	4-Feb-99	10	5-Feb-99	11
BD-118	BD-118-01	A9037313	SO	N1	SW6010	26-Jan-99	4-Feb-99	9	5-Feb-99	10

SUMMARY OF EXTRACTION AND ANALYSIS DATES
OFFSITE WEAPONS STORAGE AREA RFI
NAS FT WORTH JRB (FORMERLY CARSWELL AFB)

LOCATION ID	FIELD SAMPLE NO	LABORATORY SAMPLE NO	SAMPLE MATRIX	SAMPLE TYPE	ANALYTICAL METHOD	SAMPLE DATE	EXTRACTION DATE	ELAPSED TIME (DAYS)	ANALYSIS DATE	ELAPSED TIME (DAYS)
BD-119	BD-119-01	A9037314	SO	N1	SW6010	26-Jan-99	4-Feb-99	9	5-Feb-99	10
BD-120	BD-120-01	A9037507	SO	N1	SW6010	26-Jan-99	4-Feb-99	9	10-Feb-99	15
BD-121	BD-121-01	A9037508	SO	N1	SW6010	26-Jan-99	4-Feb-99	9	10-Feb-99	15
BD-122	BD-122-02	A9037509	SO	N1	SW6010	26-Jan-99	4-Feb-99	9	10-Feb-99	15
BD-123	BD-123-01	A9037510	SO	N1	SW6010	26-Jan-99	4-Feb-99	9	10-Feb-99	15
BD-123	BD-123-01	A9037510MS	SO	MS1	SW6010	26-Jan-99	4-Feb-99	9	10-Feb-99	15
BD-123	BD-123-01	A9037510SD	SO	SD1	SW6010	26-Jan-99	4-Feb-99	9	10-Feb-99	15
BD-124	BD-124-01	A9037511	SO	N1	SW6010	26-Jan-99	4-Feb-99	9	10-Feb-99	15
BD-124	BD-124-04	A9037512	SO	FD1	SW6010	26-Jan-99	4-Feb-99	9	10-Feb-99	15
BD-125	BD-125-01	A9037513	SO	N1	SW6010	26-Jan-99	4-Feb-99	9	10-Feb-99	15
BD-126	BD-126-01	A9037514	SO	N1	SW6010	26-Jan-99	4-Feb-99	9	10-Feb-99	15
BD-127	BD-127-01	A9037515	SO	N1	SW6010	26-Jan-99	4-Feb-99 *	9	10-Feb-99	15
BD-128	BD-128-01	A9037516	SO	N1	SW6010	26-Jan-99	4-Feb-99	9	10-Feb-99	15
BD-129	BD-129-01	A9037517	SO	N1	SW6010	26-Jan-99	4-Feb-99	9	10-Feb-99	15
BD-130	BD-130-01	A9037518	SO	N1	SW6010	26-Jan-99	4-Feb-99	9	10-Feb-99	15
BD-131	BD-131-01	A9037601	SO	N1	SW6010	26-Jan-99	4-Feb-99	9	10-Feb-99	15
BD-132	BD-132-01	A9037602	SO	N1	SW6010	26-Jan-99	4-Feb-99	9	10-Feb-99	15
BD-133	BD-133-01	A9037315	SO	N1	SW6010	26-Jan-99	4-Feb-99	9	5-Feb-99	10
BD-134	BD-134-01	A9037316	SO	N1	SW6010	26-Jan-99	4-Feb-99	9	5-Feb-99	10
BD-135	BD-135-01	A9037317	SO	N1	SW6010	26-Jan-99	4-Feb-99	9	5-Feb-99	10
BD-136	BD-136-01	A9037318	SO	N1	SW6010	26-Jan-99	4-Feb-99	9	5-Feb-99	10
BD-137	BD-137-01	A9037319	SO	N1	SW6010	26-Jan-99	4-Feb-99	9	5-Feb-99	10
BD-138	BD-138-01	A9037320	SO	N1	SW6010	26-Jan-99	4-Feb-99	9	5-Feb-99	10
BD-139	BD-139-01	A9037321	SO	N1	SW6010	26-Jan-99	4-Feb-99	9	5-Feb-99	10
BD-140	BD-140-01	A9037322	SO	N1	SW6010	26-Jan-99	4-Feb-99	9	5-Feb-99	10
BD-140	BD-140-01	A9037322MS	SO	MS1	SW6010	26-Jan-99	4-Feb-99	9	5-Feb-99	10
BD-140	BD-140-01	A9037322SD	SO	SD1	SW6010	26-Jan-99	4-Feb-99	9	5-Feb-99	10
BD-141	BD-141-01	A9037501	SO	N1	SW6010	26-Jan-99	4-Feb-99	9	10-Feb-99	15
BD-142	BD-142-01	A9037502	SO	N1	SW6010	26-Jan-99	4-Feb-99	9	10-Feb-99	15
BD-143	BD-143-01	A9037503	SO	N1	SW6010	26-Jan-99	4-Feb-99	9	10-Feb-99	15
BD-144	BD-144-01	A9037504	SO	N1	SW6010	26-Jan-99	4-Feb-99	9	10-Feb-99	15
BD-144	BD-144-04	A9037505	SO	FD1	SW6010	26-Jan-99	4-Feb-99	9	10-Feb-99	15

4981084

4981085

SUMMARY OF EXTRACTION AND ANALYSIS DATES
OFFSITE WEAPONS STORAGE AREA RFI
NAS FT WORTH JRB (FORMERLY CARSWELL AFB)

LOCATION ID	FIELD SAMPLE NO	LABORATORY SAMPLE NO	SAMPLE MATRIX	SAMPLE TYPE	ANALYTICAL METHOD	SAMPLE DATE	EXTRACTION DATE	ELAPSED TIME (DAYS)	ANALYSIS DATE	ELAPSED TIME (DAYS)
BD-145	BD-145-01	A9037506	SO	N1	SW6010	26-Jan-99	4-Feb-99	9	10-Feb-99	15
BD-147	BD-147-01	A9037603	SO	N1	SW6010	26-Jan-99	4-Feb-99	9	10-Feb-99	15
BD-148	BD-148-01	A9037604	SO	N1	SW6010	26-Jan-99	4-Feb-99	9	10-Feb-99	15
BD-149	BD-149-01	A9037605	SO	N1	SW6010	26-Jan-99	4-Feb-99	9	10-Feb-99	15
BD-149	BD-149-01	A9037605MS	SO	MS1	SW6010	26-Jan-99	4-Feb-99	9	10-Feb-99	15
BD-149	BD-149-01	A9037605SD	SO	SD1	SW6010	26-Jan-99	4-Feb-99	9	10-Feb-99	15
BD-150	BD-150-01	A9037606	SO	N1	SW6010	26-Jan-99	4-Feb-99	9	10-Feb-99	15
BD-150	BD-150-04	A9037607	SO	FD1	SW6010	26-Jan-99	4-Feb-99	9	10-Feb-99	15
BK-001	BK-001-01	A7294501	SO	N1	SW6010	23-Aug-97	27-Aug-97	4	29-Aug-97	2
BK-002	BK-002-01	A7294502	SO	N1	SW6010	23-Aug-97	27-Aug-97	4	29-Aug-97	2
BK-002	BK-002-02	A7318613	SO	N1	SW6010	5-Sep-97	6-Oct-97	31	20-Oct-97	14
BK-002	BK-002-03	A7318614	SO	N1	SW6010	5-Sep-97	6-Oct-97	31	20-Oct-97	14
BK-003	BK-003-01	A7294503	SO	N1	SW6010	23-Aug-97	27-Aug-97	4	29-Aug-97	2
BK-003	BK-003-02	A7318615	SO	N1	SW6010	5-Sep-97	6-Oct-97	31	20-Oct-97	14
BK-003	BK-003-02	A7318615MS	SO	MS1	SW6010	5-Sep-97	6-Oct-97	31	20-Oct-97	14
BK-003	BK-003-02	A7318615SD	SO	SD1	SW6010	5-Sep-97	6-Oct-97	31	20-Oct-97	14
BK-004	BK-004-01	A7294504	SO	N1	SW6010	23-Aug-97	27-Aug-97	4	29-Aug-97	2
BK-004	BK-004-02	A7318616	SO	N1	SW6010	5-Sep-97	6-Oct-97	31	20-Oct-97	14
BK-005	BK-005-01	A7294505	SO	N1	SW6010	23-Aug-97	27-Aug-97	4	29-Aug-97	2
BK-005	BK-005-02	A7318617	SO	N1	SW6010	5-Sep-97	6-Oct-97	31	20-Oct-97	14
BK-006	BK-006-01	A7294506	SO	N1	SW6010	23-Aug-97	27-Aug-97	4	29-Aug-97	2
BK-006	BK-006-04	A7294528	SO	FD1	SW6010	23-Aug-97	11-Nov-97	80	12-Nov-97	1
BK-007	BK-007-01	A7318618	SO	N1	SW6010	5-Sep-97	6-Oct-97	31	20-Oct-97	14
BK-007	BK-007-02	A7318619	SO	N1	SW6010	5-Sep-97	6-Oct-97	31	20-Oct-97	14
BK-007	BK-007-03	A7318620	SO	N1	SW6010	5-Sep-97	6-Oct-97	31	20-Oct-97	14
BK-008	BK-008-01	A7318622	SO	N1	SW6010	5-Sep-97	6-Oct-97	31	20-Oct-97	14
BK-008	BK-008-02	A7318621	SO	N1	SW6010	5-Sep-97	6-Oct-97	31	20-Oct-97	14
BK-008	BK-008-03	A7318623	SO	N1	SW6010	5-Sep-97	6-Oct-97	31	20-Oct-97	14
BK-008	BK-008-05	A7318624	SO	FD1	SW6010	5-Sep-97	6-Oct-97	31	20-Oct-97	14
BK-008	BK-008-06	A7318625	SO	FD1	SW6010	5-Sep-97	6-Oct-97	31	20-Oct-97	14
BK-010	BK-010-10	A8043401	WS	N1	SW6010	14-Feb-98	5-Mar-98	19	10-Mar-98	24
BK-010	BK-010-11	A8043406	WS	N1	SW6010	14-Feb-98	5-Mar-98	19	10-Mar-98	24

SUMMARY OF EXTRACTION AND ANALYSIS DATES
OFFSITE WEAPONS STORAGE AREA RFI
NAS FT WORTH JRB (FORMERLY CARSWELL AFB)

LOCATION ID	FIELD SAMPLE NO	LABORATORY SAMPLE NO	SAMPLE MATRIX	SAMPLE TYPE	ANALYTICAL METHOD	SAMPLE DATE	EXTRACTION DATE	ELAPSED TIME (DAYS)	ANALYSIS DATE	ELAPSED TIME (DAYS)
BK-011	BK-011-01	A7305007	SE	N1	SW6010	1-Sep-97	23-Sep-97	22	24-Sep-97	1
BK-011	BK-011-10	A8043107	WS	N1	SW6010	13-Feb-98	16-Feb-98	3	26-Feb-98	13
BK-011	BK-011-11	A8043108	WS	N1	SW6010	13-Feb-98	16-Feb-98	3	26-Feb-98	13
BK-012	BK-012-01	A7305008	SE	N1	SW6010	1-Sep-97	23-Sep-97	22	24-Sep-97	1
BK-012	BK-012-10	A8043402	WS	N1	SW6010	14-Feb-98	5-Mar-98	19	10-Mar-98	24
BK-012	BK-012-11	A8043405	WS	N1	SW6010	14-Feb-98	5-Mar-98	19	10-Mar-98	24
BK-013	BK-013-01	A7305009	SE	N1	SW6010	1-Sep-97	23-Sep-97	22	24-Sep-97	1
BK-013	BK-013-10	A8043403	WS	N1	SW6010	14-Feb-98	5-Mar-98	19	10-Mar-98	24
BK-013	BK-013-11	A8043404	WS	N1	SW6010	14-Feb-98	5-Mar-98	19	10-Mar-98	24
DW1-001	DW1-001-01	A7299928	SE	N1	SW6010	26-Aug-97	4-Sep-97	9	6-Sep-97	2
DW1-001	DW1-001-01	A7299926	SE	N1	SW6010	26-Aug-97	24-Feb-98	182	28-Feb-98	188
DW1-001	DW1-001-02	A7305325	SO	N1	SW6010	29-Aug-97	30-Sep-97	32	1-Oct-97	1
DW1-002	DW1-002-01	A7299927	SE	N1	SW6010	26-Aug-97	4-Sep-97	9	8-Sep-97	2
DW1-002	DW1-002-02	A7305326	SO	N1	SW6010	29-Aug-97	30-Sep-97	32	1-Oct-97	1
DW1-002	DW1-002-10	A8043117	WS	N1	SW6010	13-Feb-98	16-Feb-98	3	26-Feb-98	13
DW1-002	DW1-002-11	A8043118	WS	N1	SW6010	13-Feb-98	16-Feb-98	3	26-Feb-98	13
DW1-003	DW1-003-01	A7299928	SE	N1	SW6010	26-Aug-97	4-Sep-97	9	8-Sep-97	2
DW1-003	DW1-003-02	A7310401	SO	N1	SW6010	2-Sep-97	15-Sep-97	13	13-Oct-97	28
DW1-003	DW1-003-02	A7310401MS	SO	MS1	SW6010	2-Sep-97	15-Sep-97	13	13-Oct-97	28
DW1-003	DW1-003-02	A7310401SD	SO	SD1	SW6010	2-Sep-97	15-Sep-97	13	13-Oct-97	28
DW1-003	DW1-003-03	A7310402	SO	N1	SW6010	2-Sep-97	15-Sep-97	13	13-Oct-97	28
DW1-003	DW1-003-03	A7310402MS	SO	MS1	SW6010	2-Sep-97	15-Sep-97	13	13-Oct-97	28
DW1-003	DW1-003-03	A7310402SD	SO	SD1	SW6010	2-Sep-97	15-Sep-97	13	13-Oct-97	28
DW1-003	DW1-003-20	A8043408	SE	N1	SW6010	14-Feb-98	17-Feb-98	3	26-Feb-98	12
DW1-003	DW1-003-20	A8043408	SE	N1	SW6010	14-Feb-98	4-Mar-98	18	4-Mar-98	18
DW1-004	DW1-004-01	A7299929	SE	N1	SW6010	26-Aug-97	4-Sep-97	9	6-Sep-97	2
DW1-004	DW1-004-01	A7299929	SE	N1	SW6010	26-Aug-97	24-Feb-98	182	28-Feb-98	188
DW1-004	DW1-004-02	A7310403	SO	N1	SW6010	2-Sep-97	15-Sep-97	13	13-Oct-97	28
DW1-004	DW1-004-03	A7310404	SO	N1	SW6010	2-Sep-97	15-Sep-97	13	13-Oct-97	28
DW1-005	DW1-005-01	A7299930	SE	N1	SW6010	26-Aug-97	4-Sep-97	9	6-Sep-97	2
DW1-005	DW1-005-01	A7299930MS	SE	MS1	SW6010	26-Aug-97	4-Sep-97	9	6-Sep-97	2
DW1-005	DW1-005-01	A7299930SD	SE	SD1	SW6010	26-Aug-97	4-Sep-97	9	6-Sep-97	2

4981086

SUMMARY OF EXTRACTION AND ANALYSIS DATES
OFFSITE WEAPONS STORAGE AREA RFI
NAS FT WORTH JRB (FORMERLY CARSWELL AFB)

LOCATION ID	FIELD SAMPLE NO	LABORATORY SAMPLE NO	SAMPLE MATRIX	SAMPLE TYPE	ANALYTICAL METHOD	SAMPLE DATE	EXTRACTION DATE	ELAPSED TIME (DAYS)	ANALYSIS DATE	ELAPSED TIME (DAYS)
DW1-005	DW1-005-02	SW6010	SO	N1	SW6010	2-Sep-97	15-Sep-97	13	13-Oct-97	28
DW1-006	DW1-006-01	A7299931	SE	N1	SW6010	26-Aug-97	4-Sep-97	9	6-Sep-97	2
DW1-006	DW1-006-02	A7310406	SO	N1	SW6010	2-Sep-97	15-Sep-97	13	13-Oct-97	28
DW1-006	DW1-006-04	A7299932	SE	FD1	SW6010	26-Aug-97	4-Sep-97	9	6-Sep-97	2
DW1-006	DW1-006-05	A7310407	SO	FD1	SW6010	2-Sep-97	15-Sep-97	13	13-Oct-97	28
DW1-007	DW1-007-01	A7299933	SE	N1	SW6010	26-Aug-97	4-Sep-97	9	6-Sep-97	2
DW1-007	DW1-007-02	A7310408	SO	N1	SW6010	2-Sep-97	15-Sep-97	13	13-Oct-97	28
DW1-007	DW1-007-03	A7310409	SO	N1	SW6010	2-Sep-97	15-Sep-97	13	13-Oct-97	28
DW1-008	DW1-008-01	A7299934	SE	N1	SW6010	26-Aug-97	4-Sep-97	9	6-Sep-97	2
DW1-008	DW1-008-02	A7310410	SO	N1	SW6010	2-Sep-97	15-Sep-97	13	13-Oct-97	28
DW1-008	DW1-008-03	A7310411	SO	N1	SW6010	2-Sep-97	15-Sep-97	13	13-Oct-97	28
DW1-009	DW1-009-01	A7305801	SE	N1	SW6010	31-Aug-97	15-Sep-97	15	27-Sep-97	12
DW1-009	DW1-009-01	A7305801MS	SE	MS1	SW6010	31-Aug-97	15-Sep-97	15	27-Sep-97	12
DW1-009	DW1-009-01	A7305801MD	SE	SD1	SW6010	31-Aug-97	15-Sep-97	15	27-Sep-97	12
DW1-009	DW1-009-02	A7310412	SO	N1	SW6010	2-Sep-97	15-Sep-97	13	13-Oct-97	28
DW1-009	DW1-009-03	A7310413	SO	N1	SW6010	2-Sep-97	15-Sep-97	13	13-Oct-97	28
DW1-010	DW1-010-01	A7305802	SE	N1	SW6010	31-Aug-97	15-Sep-97	15	27-Sep-97	12
DW1-010	DW1-010-02	A7310414	SO	N1	SW6010	2-Sep-97	15-Sep-97	13	13-Oct-97	28
DW1-010	DW1-010-03	A7310415	SO	N1	SW6010	2-Sep-97	15-Sep-97	13	13-Oct-97	28
DW2-001	DW2-001-01	A7305803	SE	N1	SW6010	31-Aug-97	15-Sep-97	15	27-Sep-97	12
DW2-002	DW2-002-01	A7305804	SE	N1	SW6010	31-Aug-97	15-Sep-97	15	27-Sep-97	12
DW2-003	DW2-003-01	A7305805	SE	N1	SW6010	31-Aug-97	15-Sep-97	15	27-Sep-97	12
DW3-001	DW3-001-01	A7305806	SE	N1	SW6010	31-Aug-97	15-Sep-97	15	27-Sep-97	12
DW3-002	DW3-002-01	A7305807	SE	N1	SW6010	31-Aug-97	15-Sep-97	15	27-Sep-97	12
DW3-003	DW3-003-01	A7305808	SE	N1	SW6010	31-Aug-97	15-Sep-97	15	27-Sep-97	12
DW4-001	DW4-001-01	A7305809	SE	N1	SW6010	31-Aug-97	15-Sep-97	15	27-Sep-97	12
DW4-001	DW4-001-01	A7305809	SE	N1	SW6010	31-Aug-97	24-Feb-98	177	28-Feb-98	181
DW4-001	DW4-001-20	A8043409	SE	N1	SW6010	14-Feb-98	17-Feb-98	3	26-Feb-98	12
DW4-001	DW4-001-20	A8043409	SE	N1	SW6010	14-Feb-98	4-Mar-98	18	4-Mar-98	18
DW4-002	DW4-002-01	A7305810	SE	N1	SW6010	31-Aug-97	15-Sep-97	15	27-Sep-97	12
DW5-001	DW5-001-01	A7305811	SE	N1	SW6010	31-Aug-97	15-Sep-97	15	27-Sep-97	12
DW5-002	DW5-002-01	A7306001	SE	N1	SW6010	31-Aug-97	23-Sep-97	23	24-Sep-97	1

SUMMARY OF EXTRACTION AND ANALYSIS DATES
OFFSITE WEAPONS STORAGE AREA RFI
NAS FT WORTH JRB (FORMERLY CARSWELL AFB)

LOCATION ID	FIELD SAMPLE NO	LABORATORY SAMPLE NO	SAMPLE MATRIX	SAMPLE TYPE	ANALYTICAL METHOD	SAMPLE DATE	EXTRACTION DATE	ELAPSED TIME (DAYS)	ANALYSIS DATE	ELAPSED TIME (DAYS)
DW5-003	DW5-003-01	A7305002	SE	N1	SW6010	31-Aug-97	23-Sep-97	23	24-Sep-97	1
DW5-004	DW5-004-01	A7305003	SE	N1	SW6010	31-Aug-97	23-Sep-97	23	24-Sep-97	1
DW5-004	DW5-004-10	A8042201	WS	N1	SW6010	12-Feb-98	16-Feb-98	4	26-Feb-98	14
DW5-004	DW5-004-11	A8042202	WS	N1	SW6010	12-Feb-98	16-Feb-98	4	26-Feb-98	14
DW6-001	DW6-001-01	A7305004	SE	N1	SW6010	31-Aug-97	23-Sep-97	23	24-Sep-97	1
DW6-002	DW6-002-01	A7305005	SE	N1	SW6010	31-Aug-97	23-Sep-97	23	24-Sep-97	1
DW7-001	DW7-001-01	A7305817	SE	N1	SW6010	31-Aug-97	15-Sep-97	15	27-Sep-97	12
DW7-001	DW7-001-02	A7305818	SE	FD1	SW6010	31-Aug-97	15-Sep-97	15	27-Sep-97	12
DW8-001	DW8-001-01	A7305819	SE	N1	SW6010	31-Aug-97	15-Sep-97	15	27-Sep-97	12
DW8-002	DW8-002-01	A7305820	SE	N1	SW6010	31-Aug-97	15-Sep-97	15	27-Sep-97	12
DW9-001	DW9-001-01	A7305821	SE	N1	SW6010	31-Aug-97	15-Sep-97	15	27-Sep-97	12
DW9-002	DW9-002-01	A7305006	SE	N1	SW6010	31-Aug-97	23-Sep-97	23	24-Sep-97	1
DW9-002	DW9-002-01	A7305822	SE	N1	SW6010	31-Aug-97	24-Feb-98	177	28-Feb-98	181
DW9-003	DW9-003-10	A8042203	WS	N1	SW6010	12-Feb-98	16-Feb-98	4	26-Feb-98	14
DW9-003	DW9-003-10	A8042203MS	WS	MS1	SW6010	12-Feb-98	16-Feb-98	4	26-Feb-98	14
DW9-003	DW9-003-10	A8042203SD	WS	SD1	SW6010	12-Feb-98	16-Feb-98	4	26-Feb-98	14
DW9-003	DW9-003-11	A8042204	WS	N1	SW6010	12-Feb-98	16-Feb-98	4	26-Feb-98	14
DW9-003	DW9-003-11	A8042204MS	WS	MS1	SW6010	12-Feb-98	16-Feb-98	4	26-Feb-98	14
DW9-003	DW9-003-11	A8042204SD	WS	SD1	SW6010	12-Feb-98	16-Feb-98	4	26-Feb-98	14
EOD-001	EOD-001-01	A7293019	SO	N1	SW6010	20-Aug-97	2-Sep-97	13	3-Sep-97	1
EOD-001	EOD-001-02	A7318630	SO	N1	SW6010	5-Sep-97	6-Oct-97	31	20-Oct-97	14
EOD-002	EOD-002-01	A7293020	SO	N1	SW6010	20-Aug-97	2-Sep-97	13	3-Sep-97	1
EOD-002	EOD-002-02	A7318629	SO	N1	SW6010	5-Sep-97	6-Oct-97	31	20-Oct-97	14
EOD-003	EOD-003-01	A7293021	SO	N1	SW6010	20-Aug-97	27-Aug-97	7	29-Aug-97	2
EOD-003	EOD-003-02	A7318631	SO	N1	SW6010	5-Sep-97	6-Oct-97	31	20-Oct-97	14
EOD-004	EOD-004-01	A7293022	SO	N1	SW6010	20-Aug-97	27-Aug-97	7	29-Aug-97	2
EOD-004	EOD-004-02	A7318605	SO	N1	SW6010	5-Sep-97	6-Oct-97	31	20-Oct-97	14
EOD-005	EOD-005-01	A7293023	SO	N1	SW6010	20-Aug-97	27-Aug-97	7	29-Aug-97	2
EOD-005	EOD-005-02	A7318607	SO	N1	SW6010	5-Sep-97	6-Oct-97	31	20-Oct-97	14
EOD-006	EOD-006-01	A7293024	SO	N1	SW6010	20-Aug-97	27-Aug-97	7	29-Aug-97	2
EOD-006	EOD-006-02	A7318609	SO	N1	SW6010	5-Sep-97	6-Oct-97	31	20-Oct-97	14
EOD-007	EOD-007-01	A7293025	SO	N1	SW6010	20-Aug-97	27-Aug-97	7	29-Aug-97	2

49810 88

SUMMARY OF EXTRACTION AND ANALYSIS DATES
OFFSITE WEAPONS STORAGE AREA RFI
NAS FT WORTH JRB (FORMERLY CARSWELL AFB)

LOCATION ID	FIELD SAMPLE NO	LABORATORY SAMPLE NO	SAMPLE MATRIX	SAMPLE TYPE	ANALYTICAL METHOD	SAMPLE DATE	EXTRACTION DATE	ELAPSED TIME (DAYS)	ANALYSIS DATE	ELAPSED TIME (DAYS)
EOD-007	EOD-007-02	A7318610	SO	N1	SW6010	5-Sep-97	6-Oct-97	31	20-Oct-97	14
EOD-008	EOD-008-01	A7293026	SO	N1	SW6010	20-Aug-97	27-Aug-97	7	29-Aug-97	2
EOD-008	EOD-008-02	A7318611	SO	N1	SW6010	5-Sep-97	6-Oct-97	31	20-Oct-97	14
EOD-009	EOD-009-01	A7293027	SO	N1	SW6010	20-Aug-97	27-Aug-97	7	29-Aug-97	2
EOD-009	EOD-009-02	A7313013	SO	N1	SW6010	4-Sep-97	8-Sep-97	4	30-Sep-97	22
EOD-009	EOD-009-02	A7313013	SO	N1	SW6010	4-Sep-97	24-Feb-98	173	28-Feb-98	177
EOD-009	EOD-009-04	A7293028	SO	FD1	SW6010	20-Aug-97	27-Aug-97	7	29-Aug-97	2
EOD-010	EOD-010-01	A7293029	SO	N1	SW6010	20-Aug-97	27-Aug-97	7	29-Aug-97	2
EOD-010	EOD-010-02	A7313014	SO	N1	SW6010	4-Sep-97	8-Sep-97	4	30-Sep-97	22
EOD-010	EOD-010-05	A7313022	SO	FD1	SW6010	4-Sep-97	8-Sep-97	4	30-Sep-97	22
EOD-011	EOD-011-01	A7293030	SO	N1	SW6010	20-Aug-97	27-Aug-97	7	29-Aug-97	2
EOD-011	EOD-011-02	A7313024	SO	N1	SW6010	4-Sep-97	8-Sep-97	4	30-Sep-97	22
EOD-110	EOD-110-01	A8464902	SO	N1	SW6010	20-Oct-98	23-Oct-98	3	27-Oct-98	7
EOD-110	EOD-110-02	A8473403	SO	N1	SW6010	22-Oct-98	26-Oct-98	4	28-Oct-98	6
EOD-111	EOD-111-01	A8464903	SO	N1	SW6010	20-Oct-98	23-Oct-98	3	27-Oct-98	7
EOD-112	EOD-112-01	A8464904	SO	N1	SW6010	20-Oct-98	23-Oct-98	3	27-Oct-98	7
EOD-112	EOD-112-01	A8464904MS	SO	MS1	SW6010	20-Oct-98	23-Oct-98	3	27-Oct-98	7
EOD-112	EOD-112-01	A8464904SD	SO	SD1	SW6010	20-Oct-98	23-Oct-98	3	27-Oct-98	7
EOD-112	EOD-112-02	A8473404	SO	N1	SW6010	22-Oct-98	26-Oct-98	4	28-Oct-98	6
EOD-113	EOD-113-01	A8464905	SO	N1	SW6010	20-Oct-98	23-Oct-98	3	27-Oct-98	7
EOD-113	EOD-113-04	A8464906	SO	FD1	SW6010	20-Oct-98	23-Oct-98	3	27-Oct-98	7
EOD-113	EOD-113-02	A8473405	SO	N1	SW6010	22-Oct-98	26-Oct-98	4	28-Oct-98	6
FIELDQC	EB-001	A7289635	WQ	EB1	SW6010	18-Aug-97	22-Aug-97	4	24-Aug-97	2
FIELDQC	EB-002	A7289648	WQ	EB1	SW6010	19-Aug-97	22-Aug-97	3	24-Aug-97	2
FIELDQC	EB-006	A7294525	WQ	EB1	SW6010	23-Aug-97	26-Aug-97	3	26-Aug-97	0
FIELDQC	EB-007	A7296210	WQ	EB1	SW6010	25-Aug-97	2-Sep-97	8	4-Sep-97	2
FIELDQC	EB-007	A7296210MS	WQ	MS1	SW6010	25-Aug-97	2-Sep-97	8	4-Sep-97	2
FIELDQC	EB-007	A7296210SD	WQ	SD1	SW6010	25-Aug-97	2-Sep-97	8	4-Sep-97	2
FIELDQC	EB-008	A7299935	WQ	EB1	SW6010	26-Aug-97	2-Sep-97	7	4-Sep-97	2
FIELDQC	EB-008	A7299935MS	WQ	MS1	SW6010	26-Aug-97	2-Sep-97	7	4-Sep-97	2
FIELDQC	EB-008	A7299935SD	WQ	SD1	SW6010	26-Aug-97	2-Sep-97	7	4-Sep-97	2
FIELDQC	EB-009	A7301111	WQ	EB1	SW6010	27-Aug-97	2-Sep-97	6	4-Sep-97	2

SUMMARY OF EXTRACTION AND ANALYSIS DATES
OFFSITE WEAPONS STORAGE AREA RFI
NAS FT WORTH JRB (FORMERLY CARSWELL AFB)

LOCATION ID	FIELD SAMPLE NO	LABORATORY SAMPLE NO	SAMPLE MATRIX	SAMPLE TYPE	ANALYTICAL METHOD	SAMPLE DATE	EXTRACTION DATE	ELAPSED TIME (DAYS)	ANALYSIS DATE	ELAPSED TIME (DAYS)
FIELDQC	EB-010	A7305227	WQ	EB1	SW6010	28-Aug-97	4-Sep-97	7	26-Sep-97	22
FIELDQC	EB-011	A7305327	WQ	EB1	SW6010	29-Aug-97	4-Sep-97	6	26-Sep-97	22
FIELDQC	EB-012	A7305823	WQ	EB1	SW6010	31-Aug-97	4-Sep-97	4	26-Sep-97	22
FIELDQC	EB-013	A7310435	WQ	EB1	SW6010	2-Sep-97	8-Sep-97	6	21-Oct-97	43
FIELDQC	EB-014	A7310210	WQ	EB1	SW6010	3-Sep-97	5-Sep-97	2	14-Oct-97	39
FIELDQC	EB-015	A7313026	WQ	EB1	SW6010	4-Sep-97	8-Sep-97	4	30-Sep-97	22
FIELDQC	EB-016	A7318627	WQ	EB1	SW6010	5-Sep-97	11-Sep-97	6	29-Sep-97	18
FIELDQC	EB-017	A7322805	WQ	EB1	SW6010	9-Sep-97	12-Sep-97	3	30-Sep-97	18
FIELDQC	EB-018	A8043101	WQ	EB1	SW6010	13-Feb-98	16-Feb-98	3	26-Feb-98	13
FIELDQC	EB-019	A8043102	WQ	EB2	SW6010	13-Feb-98	16-Feb-98	3	26-Feb-98	13
FIELDQC	EB-020	A8187805	WQ	EB1	SW6010	20-May-98	27-May-98	7	6-Jun-98	17
FIELDQC	EB-100	A8464901	WQ	EB1	SW6010	20-Oct-98	23-Oct-98	3	27-Oct-98	7
FIELDQC	EB-101	A8473413	WQ	EB1	SW6010	22-Oct-98	26-Oct-98	4	29-Oct-98	7
FIELDQC	EB-103	A9037608	WQ	EB1	SW6010	26-Jan-99	28-Jan-99	2	5-Feb-99	10
LCH-001	LCH-001-01	A8184801	SO	N1	SW6010	19-May-98	1-Jun-98	13	6-Jun-98	18
LCH-002	LCH-002-01	A8187801	SO	N1	SW6010	20-May-98	1-Jun-98	12	6-Jun-98	17
LCH-002	LCH-002-02	A8187802	SO	N1	SW6010	20-May-98	1-Jun-98	12	6-Jun-98	17
LCH-002	LCH-002-03	A8187803	SO	FD1	SW6010	20-May-98	1-Jun-98	12	6-Jun-98	17
LCH-003	LCH-003-01	A8187806	SO	N1	SW6010	20-May-98	1-Jun-98	12	6-Jun-98	17
LCH-003	LCH-003-02	A8187804	SO	N1	SW6010	20-May-98	1-Jun-98	12	6-Jun-98	17
LCH-003	LCH-003-02	A8187804MS	SO	MS1	SW6010	20-May-98	1-Jun-98	12	6-Jun-98	17
LCH-003	LCH-003-02	A8187804SD	SO	SD1	SW6010	20-May-98	1-Jun-98	12	6-Jun-98	17
LCH-100	LCH-100-03	A8473214	SO	N1	SW6010	22-Oct-98	26-Oct-98	4	28-Oct-98	6
LCH-100	LCH-100-03	A8473214MS	SO	MS1	SW6010	22-Oct-98	26-Oct-98	4	28-Oct-98	6
LCH-100	LCH-100-03	A8473214SD	SO	SD1	SW6010	22-Oct-98	26-Oct-98	4	28-Oct-98	6
LCH-101	LCH-101-03	A8473401	SO	N1	SW6010	22-Oct-98	26-Oct-98	4	28-Oct-98	6
SP-001	SP-001-01	A8043103	SE	N1	SW6010	13-Feb-98	17-Feb-98	4	26-Feb-98	13
SP-001	SP-001-02	A8043104	SE	FD1	SW6010	13-Feb-98	17-Feb-98	4	26-Feb-98	13
SP-001	SP-001-10	A8043109	WS	N1	SW6010	13-Feb-98	16-Feb-98	3	26-Feb-98	13
SP-001	SP-001-11	A8043110	WS	N1	SW6010	13-Feb-98	16-Feb-98	3	26-Feb-98	13
SP-002	SP-002-01	A8043105MS	SE	MS1	SW6010	13-Feb-98	17-Feb-98	4	26-Feb-98	13
SP-002	SP-002-01	A8043105	SE	N1	SW6010	13-Feb-98	17-Feb-98	4	26-Feb-98	13

4981090

SUMMARY OF EXTRACTION AND ANALYSIS DATES
OFFSITE WEAPONS STORAGE AREA RFI
NAS FT WORTH JRB (FORMERLY CARSWELL AFB)

LOCATION ID	FIELD SAMPLE NO	LABORATORY SAMPLE NO	SAMPLE MATRIX	SAMPLE TYPE	ANALYTICAL METHOD	SAMPLE DATE	EXTRACTION DATE	ELAPSED TIME (DAYS)	ANALYSIS DATE	ELAPSED TIME (DAYS)
SP-002	SP-002-01	A8043105SD	SE	SD1	SW6010	13-Feb-98	17-Feb-98	4	26-Feb-98	13
SP-002	SP-002-10	A8043111	WS	N1	SW6010	13-Feb-98	16-Feb-98	3	26-Feb-98	13
SP-002	SP-002-11	A8043112	WS	N1	SW6010	13-Feb-98	16-Feb-98	3	26-Feb-98	13
SP-002	SP-002-12	A8043113	WS	FD1	SW6010	13-Feb-98	16-Feb-98	3	26-Feb-98	13
SP-002	SP-002-13	A8043114	WS	FD1	SW6010	13-Feb-98	16-Feb-98	3	26-Feb-98	13
SP-003	SP-003-01	A8042205	SE	N1	SW6010	12-Feb-98	17-Feb-98	5	26-Feb-98	14
SP-003	SP-003-10	A8042206	WS	N1	SW6010	12-Feb-98	16-Feb-98	4	26-Feb-98	14
SP-003	SP-003-11	A8042207	WS	N1	SW6010	12-Feb-98	16-Feb-98	4	26-Feb-98	14
SP-004	SP-004-01	A8043106	SE	N1	SW6010	13-Feb-98	17-Feb-98	4	26-Feb-98	13
SP-004	SP-004-10	A8043115	WS	N1	SW6010	13-Feb-98	16-Feb-98	3	26-Feb-98	13
SP-004	SP-004-11	A8043116	WS	N1	SW6010	13-Feb-98	16-Feb-98	3	26-Feb-98	13
WJEPX-925	MW-925-01	A7322601	WG	N1	SW6010	10-Sep-97	12-Sep-97	2	30-Sep-97	18
XU3212-901	XU3212-901-01	A7322801	WG	N1	SW6010	9-Sep-97	12-Sep-97	3	30-Sep-97	18
XU3212-902	XU3212-902-01	A7322803	WG	N1	SW6010	9-Sep-97	12-Sep-97	3	30-Sep-97	18
XU3212-902	XU3212-902-02	A7322804	WG	FD1	SW6010	9-Sep-97	12-Sep-97	3	30-Sep-97	18
WJEPX-925	MW-925-01	A7322601	WG	N1	SW7041	10-Sep-97	16-Sep-97	6	22-Oct-97	36
XU3212-901	XU3212-901-01	A7322801	WG	N1	SW7041	9-Sep-97	16-Sep-97	7	23-Oct-97	37
XU3212-902	XU3212-902-01	A7322803	WG	N1	SW7041	9-Sep-97	16-Sep-97	7	23-Oct-97	37
XU3212-902	XU3212-902-02	A7322804	WG	FD1	SW7041	9-Sep-97	16-Sep-97	7	23-Oct-97	37
WJEPX-925	MW-925-01	A7322601	WG	N1	SW7060	10-Sep-97	16-Sep-97	6	21-Oct-97	35
XU3212-901	XU3212-901-01	A7322801	WG	N1	SW7060	9-Sep-97	16-Sep-97	7	21-Oct-97	35
XU3212-902	XU3212-902-01	A7322803	WG	N1	SW7060	9-Sep-97	16-Sep-97	7	21-Oct-97	35
XU3212-902	XU3212-902-02	A7322804	WG	FD1	SW7060	9-Sep-97	16-Sep-97	7	21-Oct-97	35
WJEPX-925	MW-925-01	A7322601	WG	N1	SW7131	10-Sep-97	12-Sep-97	2	24-Oct-97	42
XU3212-901	XU3212-901-01	A7322801	WG	N1	SW7131	9-Sep-97	16-Sep-97	7	24-Oct-97	38
XU3212-902	XU3212-902-01	A7322803	WG	N1	SW7131	9-Sep-97	16-Sep-97	7	24-Oct-97	38
XU3212-902	XU3212-902-02	A7322804	WG	FD1	SW7131	9-Sep-97	16-Sep-97	7	24-Oct-97	38
A3-002	A3-002-20	A8043407	SO	N1	SW7421	14-Feb-98	19-Mar-98	33	20-Mar-98	34

SUMMARY OF EXTRACTION AND ANALYSIS DATES
OFFSITE WEAPONS STORAGE AREA RFI
NAS FT WORTH JRB (FORMERLY CARSWELL AFB)

LOCATION ID	FIELD SAMPLE NO	LABORATORY SAMPLE NO	SAMPLE MATRIX	SAMPLE TYPE	ANALYTICAL METHOD	SAMPLE DATE	EXTRACTION DATE	ELAPSED TIME (DAYS)	ANALYSIS DATE	ELAPSED TIME (DAYS)
A3-002	A3-002-20	A8043407	SO	N1	SW7421	14-Feb-98	5-Mar-98	19	5-Mar-98	19
A3-006	A3-006-20	A8048501	SO	N1	SW7421	16-Feb-98	12-Mar-98	24	12-Mar-98	24
A3-006	A3-006-20	A8048501	SO	N1	SW7421	16-Feb-98	24-Feb-98	8	12-Mar-98	24
A3-006	A3-006-20	A8048501MS	SO	MS1	SW7421	16-Feb-98	24-Feb-98	8	12-Mar-98	24
BD-004	BD-004-01	A7299904	SO	N1	SW7421	26-Aug-97	6-Mar-98	192	6-Mar-98	192
BD-005	BD-005-01	A7299905	SO	N1	SW7421	26-Aug-97	5-Mar-98	191	5-Mar-98	191
BD-005	BD-005-02	A7310422	SO	N1	SW7421	2-Sep-97	27-Feb-98	178	6-Mar-98	185
BD-005	BD-005-02	A7310422MS	SO	MS1	SW7421	2-Sep-97	27-Feb-98	178	6-Mar-98	185
BD-010	BD-010-01	A7299910	SO	N1	SW7421	26-Aug-97	5-Mar-98	191	5-Mar-98	191
BD-012	BD-012-01	A7299913	SO	N1	SW7421	26-Aug-97	5-Mar-98	191	5-Mar-98	191
DW1-001	DW1-001-01	A7299926	SE	N1	SW7421	26-Aug-97	5-Mar-98	191	5-Mar-98	191
DW1-003	DW1-003-20	A8043408	SE	N1	SW7421	14-Feb-98	19-Mar-98	33	20-Mar-98	34
DW1-003	DW1-003-20	A8043408	SE	N1	SW7421	14-Feb-98	5-Mar-98	19	5-Mar-98	19
DW1-004	DW1-004-01	A7299929	SE	N1	SW7421	26-Aug-97	5-Mar-98	191	5-Mar-98	191
DW4-001	DW4-001-01	A7305809	SE	N1	SW7421	31-Aug-97	5-Mar-98	186	5-Mar-98	188
DW4-001	DW4-001-20	A8043409	SE	N1	SW7421	14-Feb-98	19-Mar-98	33	20-Mar-98	34
DW4-001	DW4-001-20	A8043409	SE	N1	SW7421	14-Feb-98	5-Mar-98	19	5-Mar-98	19
DW9-002	DW9-002-01	A7305822	SE	N1	SW7421	31-Aug-97	5-Mar-98	186	5-Mar-98	186
EOD-009	EOD-009-02	A7313013	SO	N1	SW7421	4-Sep-97	5-Mar-98	182	5-Mar-98	182
WJEPX-925	MW-925-01	A7322601	WG	N1	SW7421	10-Sep-97	16-Sep-97	6	23-Oct-97	37
XU3212-901	XU3212-901-01	A7322801	WG	N1	SW7421	9-Sep-97	16-Sep-97	7	23-Oct-97	37
XU3212-902	XU3212-902-01	A7322803	WG	N1	SW7421	9-Sep-97	16-Sep-97	7	23-Oct-97	37
XU3212-902	XU3212-902-02	A7322804	WG	FD1	SW7421	9-Sep-97	16-Sep-97	7	23-Oct-97	37
BK-010	BK-010-10	A8043401	WS	N1	SW7470	14-Feb-98	20-Feb-98	6	20-Feb-98	6
BK-010	BK-010-10	A8043401MD	WS	N1	SW7470	14-Feb-98	20-Feb-98	6	20-Feb-98	8
BK-010	BK-010-11	A8043406	WS	N1	SW7470	14-Feb-98	20-Feb-98	6	20-Feb-98	6
BK-011	BK-011-10	A8043107	WS	N1	SW7470	13-Feb-98	20-Feb-98	7	20-Feb-98	7
BK-011	BK-011-11	A8043108	WS	N1	SW7470	13-Feb-98	20-Feb-98	7	20-Feb-98	7
BK-012	BK-012-10	A8043402	WS	N1	SW7470	14-Feb-98	20-Feb-98	6	20-Feb-98	8
BK-012	BK-012-11	A8043405	WS	N1	SW7470	14-Feb-98	20-Feb-98	6	20-Feb-98	6
BK-013	BK-013-10	A8043403	WS	N1	SW7470	14-Feb-98	20-Feb-98	6	20-Feb-98	6

4981092

SUMMARY OF EXTRACTION AND ANALYSIS DATES
OFFSITE WEAPONS STORAGE AREA RFI
NAS FT WORTH JRB (FORMERLY CARSWELL AFB)

LOCATION ID	FIELD SAMPLE NO	LABORATORY SAMPLE NO	SAMPLE MATRIX	SAMPLE TYPE	ANALYTICAL METHOD	SAMPLE DATE	EXTRACTION DATE	ELAPSED TIME (DAYS)	ANALYSIS DATE	ELAPSED TIME (DAYS)
BK-013	BK-013-11	A8043404	WS	N1	SW7470	14-Feb-98	20-Feb-98	6	20-Feb-98	6
DW1-002	DW1-002-10	A8043117	WS	N1	SW7470	13-Feb-98	20-Feb-98	7	20-Feb-98	7
DW1-002	DW1-002-11	A8043118	WS	N1	SW7470	13-Feb-98	20-Feb-98	7	20-Feb-98	7
DW5-004	DW5-004-10	A8042201	WS	N1	SW7470	12-Feb-98	17-Feb-98	5	17-Feb-98	5
DW5-004	DW5-004-11	A8042202	WS	N1	SW7470	12-Feb-98	17-Feb-98	5	17-Feb-98	5
DW9-003	DW9-003-10	A8042203	WS	N1	SW7470	12-Feb-98	17-Feb-98	5	17-Feb-98	5
DW9-003	DW9-003-10	A8042203MS	WS	MS1	SW7470	12-Feb-98	17-Feb-98	5	17-Feb-98	5
DW9-003	DW9-003-10	A8042203SD	WS	SD1	SW7470	12-Feb-98	17-Feb-98	5	17-Feb-98	5
DW9-003	DW9-003-11	A8042204	WS	N1	SW7470	12-Feb-98	17-Feb-98	5	17-Feb-98	5
DW9-003	DW9-003-11	A8042204MS	WS	MS1	SW7470	12-Feb-98	17-Feb-98	5	17-Feb-98	5
DW9-003	DW9-003-11	A8042204SD	WS	SD1	SW7470	12-Feb-98	17-Feb-98	5	17-Feb-98	5
FIELDQC	EB-001	A7289635	WQ	EB1	SW7470	18-Aug-97	26-Aug-97	8	26-Aug-97	0
FIELDQC	EB-002	A7289648	WQ	EB1	SW7470	19-Aug-97	26-Aug-97	7	26-Aug-97	0
FIELDQC	EB-006	A7294525	WQ	EB1	SW7470	23-Aug-97	29-Aug-97	6	29-Aug-97	0
FIELDQC	EB-007	A7296210	WQ	EB1	SW7470	25-Aug-97	29-Aug-97	4	29-Aug-97	0
FIELDQC	EB-008	A7299935	WQ	EB1	SW7470	26-Aug-97	2-Sep-97	7	2-Sep-97	0
FIELDQC	EB-009	A7301111	WQ	EB1	SW7470	27-Aug-97	2-Sep-97	6	2-Sep-97	0
FIELDQC	EB-010	A7305227	WQ	EB1	SW7470	28-Aug-97	8-Sep-97	11	8-Sep-97	0
FIELDQC	EB-011	A7305327	WQ	EB1	SW7470	29-Aug-97	8-Sep-97	10	8-Sep-97	0
FIELDQC	EB-012	A7305823	WQ	EB1	SW7470	31-Aug-97	8-Sep-97	8	8-Sep-97	0
FIELDQC	EB-013	A7310435	WQ	EB1	SW7470	2-Sep-97	8-Sep-97	6	8-Sep-97	0
FIELDQC	EB-014	A7310210	WQ	EB1	SW7470	3-Sep-97	8-Sep-97	5	8-Sep-97	0
FIELDQC	EB-015	A7313026	WQ	EB1	SW7470	4-Sep-97	8-Sep-97	4	8-Sep-97	0
FIELDQC	EB-016	A7318627	WQ	EB1	SW7470	5-Sep-97	15-Sep-97	10	15-Sep-97	0
FIELDQC	EB-017	A7322805	WQ	EB1	SW7470	9-Sep-97	15-Sep-97	6	15-Sep-97	0
FIELDQC	EB-018	A8043101	WQ	EB1	SW7470	13-Feb-98	20-Feb-98	7	20-Feb-98	7
FIELDQC	EB-018	A8043101MD	WQ	EB1	SW7470	13-Feb-98	20-Feb-98	7	20-Feb-98	7
FIELDQC	EB-018	A8043101MS	WQ	EB1	SW7470	13-Feb-98	20-Feb-98	7	20-Feb-98	7
FIELDQC	EB-019	A8043102	WQ	EB2	SW7470	13-Feb-98	20-Feb-98	7	20-Feb-98	7
FIELDQC	EB-020	A8187805	WQ	EB1	SW7470	20-May-98	28-May-98	8	28-May-98	8
FIELDQC	EB-100	A8464901	WQ	EB1	SW7470	20-Oct-98	22-Oct-98	2	22-Oct-98	2
FIELDQC	EB-100	A8464901MD	WQ	EB1	SW7470	20-Oct-98	22-Oct-98	2	22-Oct-98	2

SUMMARY OF EXTRACTION AND ANALYSIS DATES
OFFSITE WEAPONS STORAGE AREA RFI
NAS FT WORTH JRB (FORMERLY CARSWELL AFB)

LOCATION ID	FIELD SAMPLE NO	LABORATORY SAMPLE NO	SAMPLE MATRIX	SAMPLE TYPE	ANALYTICAL METHOD	SAMPLE DATE	EXTRACTION DATE	ELAPSED TIME (DAYS)	ANALYSIS DATE	ELAPSED TIME (DAYS)
FIELDQC	EB-100	A8464901MS	WQ	EB1	SW7470	20-Oct-98	22-Oct-98	2	22-Oct-98	2
SP-001	SP-001-10	A8043109	WS	N1	SW7470	13-Feb-98	20-Feb-98	7	20-Feb-98	7
SP-001	SP-001-11	A8043110	WS	N1	SW7470	13-Feb-98	20-Feb-98	7	20-Feb-98	7
SP-002	SP-002-10	A8043111	WS	N1	SW7470	13-Feb-98	20-Feb-98	7	20-Feb-98	7
SP-002	SP-002-11	A8043112	WS	N1	SW7470	13-Feb-98	20-Feb-98	7	20-Feb-98	7
SP-002	SP-002-12	A8043113	WS	FD1	SW7470	13-Feb-98	20-Feb-98	7	20-Feb-98	7
SP-002	SP-002-13	A8043114	WS	FD1	SW7470	13-Feb-98	20-Feb-98	7	20-Feb-98	7
SP-003	SP-003-10	A8042206	WS	N1	SW7470	12-Feb-98	17-Feb-98	5	20-Feb-98	8
SP-003	SP-003-11	A8042207	WS	N1	SW7470	12-Feb-98	17-Feb-98	5	17-Feb-98	5
SP-004	SP-004-10	A8043115	WS	N1	SW7470	13-Feb-98	20-Feb-98	7	20-Feb-98	7
SP-004	SP-004-11	A8043116	WS	N1	SW7470	13-Feb-98	20-Feb-98	7	20-Feb-98	7
WJEPX-925	MW-925-01	A7322601	WG	N1	SW7470	10-Sep-97	15-Sep-97	5	15-Sep-97	0
XU3212-901	XU3212-901-01	A7322801	WG	N1	SW7470	9-Sep-97	15-Sep-97	6	15-Sep-97	0
XU3212-902	XU3212-902-01	A7322803	WG	N1	SW7470	9-Sep-97	15-Sep-97	6	15-Sep-97	0
XU3212-902	XU3212-902-02	A7322804	WG	FD1	SW7470	9-Sep-97	15-Sep-97	6	15-Sep-97	0
A1-001	A1-001-01	A7289601	SO	N1	SW7471	18-Aug-97	27-Aug-97	9	27-Aug-97	0
A1-002	A1-002-01	A7289602	SO	N1	SW7471	18-Aug-97	27-Aug-97	9	27-Aug-97	0
A1-003	A1-003-01	A7289603	SO	N1	SW7471	18-Aug-97	27-Aug-97	9	27-Aug-97	0
A1-003	A1-003-02	A7296201	SO	N1	SW7471	25-Aug-97	27-Aug-97	2	27-Aug-97	0
A1-004	A1-004-01	A7289604	SO	N1	SW7471	18-Aug-97	27-Aug-97	9	27-Aug-97	0
A1-004	A1-004-02	A7296202	SO	N1	SW7471	25-Aug-97	27-Aug-97	2	27-Aug-97	0
A1-004	A1-004-03	A7296213	SO	N1	SW7471	25-Aug-97	22-Sep-97	28	22-Sep-97	0
A1-004	A1-004-03	A7296213MS	SO	MS1	SW7471	25-Aug-97	22-Sep-97	28	22-Sep-97	0
A1-004	A1-004-03	A7296213SD	SO	SD1	SW7471	25-Aug-97	22-Sep-97	28	22-Sep-97	0
A1-005	A1-005-01	A7289605	SO	N1	SW7471	18-Aug-97	27-Aug-97	9	27-Aug-97	0
A1-005	A1-005-02	A7296203	SO	N1	SW7471	25-Aug-97	27-Aug-97	2	27-Aug-97	0
A1-005	A1-005-03	A7296214	SO	N1	SW7471	25-Aug-97	22-Sep-97	28	22-Sep-97	0
A1-006	A1-006-01	A7289606	SO	N1	SW7471	18-Aug-97	27-Aug-97	9	27-Aug-97	0
A1-006	A1-006-02	A7296204	SO	N1	SW7471	25-Aug-97	27-Aug-97	2	27-Aug-97	0
A1-007	A1-007-01	A7289607	SO	N1	SW7471	18-Aug-97	27-Aug-97	9	27-Aug-97	0
A1-007	A1-007-02	A7296205	SO	N1	SW7471	25-Aug-97	27-Aug-97	2	27-Aug-97	0

4981094

SUMMARY OF EXTRACTION AND ANALYSIS DATES
OFFSITE WEAPONS STORAGE AREA RFI
NAS FT WORTH JRB (FORMERLY CARSWELL AFB)

LOCATION ID	FIELD SAMPLE NO	LABORATORY SAMPLE NO	SAMPLE MATRIX	SAMPLE TYPE	ANALYTICAL METHOD	SAMPLE DATE	EXTRACTION DATE	ELAPSED TIME (DAYS)	ANALYSIS DATE	ELAPSED TIME (DAYS)
A1-008	A1-008-01	A7289608	SO	N1	SW7471	18-Aug-97	27-Aug-97	9	27-Aug-97	0
A1-008	A1-008-02	A7296206	SO	N1	SW7471	25-Aug-97	27-Aug-97	2	27-Aug-97	0
A1-009	A1-009-01	A7289609	SO	N1	SW7471	18-Aug-97	27-Aug-97	9	27-Aug-97	0
A1-009	A1-009-02	A7296207	SO	N1	SW7471	25-Aug-97	27-Aug-97	2	27-Aug-97	0
A1-009	A1-009-03	A7296215	SO	N1	SW7471	25-Aug-97	22-Sep-97	28	22-Sep-97	0
A1-010	A1-010-01	A7289610	SO	N1	SW7471	18-Aug-97	27-Aug-97	9	27-Aug-97	0
A1-010	A1-010-02	A7296208	SO	N1	SW7471	25-Aug-97	27-Aug-97	2	27-Aug-97	0
A1-010	A1-010-03	A7296216	SO	N1	SW7471	25-Aug-97	22-Sep-97	28	22-Sep-97	0
A1-010	A1-010-04	A7289611	SO	FD1	SW7471	18-Aug-97	27-Aug-97	9	27-Aug-97	0
A1-010	A1-010-05	A7296217	SO	FD1	SW7471	25-Aug-97	2-Sep-97	8	2-Sep-97	0
A1-010	A1-010-06	A7296218	SO	FD1	SW7471	25-Aug-97	22-Sep-97	28	22-Sep-97	0
A1-011	A1-011-01	A7289612	SO	N1	SW7471	18-Aug-97	27-Aug-97	9	27-Aug-97	0
A1-011	A1-011-02	A7296211	SO	N1	SW7471	25-Aug-97	27-Aug-97	2	27-Aug-97	0
A1-012	A1-012-01	A7289625	SO	N1	SW7471	18-Aug-97	27-Aug-97	9	27-Aug-97	0
A1-012	A1-012-02	A7296212	SO	N1	SW7471	25-Aug-97	2-Sep-97	8	2-Sep-97	0
A1-012	A1-012-02	A7296212MS	SO	MS1	SW7471	25-Aug-97	2-Sep-97	8	2-Sep-97	0
A1-012	A1-012-02	A7296212SD	SO	SD1	SW7471	25-Aug-97	2-Sep-97	8	2-Sep-97	0
A1-012	A1-012-03	A7296219	SO	N1	SW7471	25-Aug-97	22-Sep-97	28	22-Sep-97	0
A1-013	A1-013-01	A7289626	SO	N1	SW7471	18-Aug-97	27-Aug-97	9	27-Aug-97	0
A1-013	A1-013-02	A7300201	SO	N1	SW7471	27-Aug-97	2-Sep-97	6	2-Sep-97	0
A1-014	A1-014-01	A7289627	SO	N1	SW7471	18-Aug-97	27-Aug-97	9	27-Aug-97	0
A1-014	A1-014-02	A7300202	SO	N1	SW7471	27-Aug-97	2-Sep-97	6	2-Sep-97	0
A1-015	A1-015-01	A7289628	SO	N1	SW7471	18-Aug-97	27-Aug-97	9	27-Aug-97	0
A1-015	A1-015-02	A7300203	SO	N1	SW7471	27-Aug-97	2-Sep-97	6	2-Sep-97	0
A1-015	A1-015-04	A7289629	SO	FD1	SW7471	18-Aug-97	27-Aug-97	9	27-Aug-97	0
A1-016	A1-016-01	A7289630	SO	N1	SW7471	18-Aug-97	27-Aug-97	9	27-Aug-97	0
A1-016	A1-016-02	A7300204	SO	N1	SW7471	27-Aug-97	2-Sep-97	6	2-Sep-97	0
A1-016	A1-016-03	A7300205	SO	N1	SW7471	27-Aug-97	2-Sep-97	6	2-Sep-97	0
A1-017	A1-017-01	A7289631	SO	N1	SW7471	18-Aug-97	27-Aug-97	9	27-Aug-97	0
A1-017	A1-017-02	A7300206	SO	N1	SW7471	27-Aug-97	2-Sep-97	6	2-Sep-97	0
A1-017	A1-017-03	A7300207	SO	N1	SW7471	27-Aug-97	22-Sep-97	26	22-Sep-97	0
A1-018	A1-018-01	A7289632	SO	N1	SW7471	18-Aug-97	27-Aug-97	9	27-Aug-97	0

SUMMARY OF EXTRACTION AND ANALYSIS DATES
OFFSITE WEAPONS STORAGE AREA RFI
NAS FT WORTH JRB (FORMERLY CARSWELL AFB)

LOCATION ID	FIELD SAMPLE NO	LABORATORY SAMPLE NO	SAMPLE MATRIX	SAMPLE TYPE	ANALYTICAL METHOD	SAMPLE DATE	EXTRACTION DATE	ELAPSED TIME (DAYS)	ANALYSIS DATE	ELAPSED TIME (DAYS)
A1-018	A1-018-02	A7300208	SO	N1	SW7471	27-Aug-97	2-Sep-97	6	2-Sep-97	0
A1-018	A1-018-03	A7300209	SO	N1	SW7471	27-Aug-97	22-Sep-97	26	22-Sep-97	0
A1-019	A1-019-01	A7289633	SO	N1	SW7471	18-Aug-97	27-Aug-97	9	27-Aug-97	0
A1-019	A1-019-01	A7289633MS	SO	MS1	SW7471	18-Aug-97	27-Aug-97	9	27-Aug-97	0
A1-019	A1-019-01	A7289633SD	SO	SD1	SW7471	18-Aug-97	27-Aug-97	9	27-Aug-97	0
A1-019	A1-019-02	A7300210	SO	N1	SW7471	27-Aug-97	2-Sep-97	6	2-Sep-97	0
A1-020	A1-020-01	A7289634	SO	N1	SW7471	18-Aug-97	27-Aug-97	9	27-Aug-97	0
A1-020	A1-020-02	A7300211	SO	N1	SW7471	27-Aug-97	2-Sep-97	6	2-Sep-97	0
A1-021	A1-021-01	A7289613	SO	N1	SW7471	19-Aug-97	27-Aug-97	8	27-Aug-97	0
A1-021	A1-021-02	A7300212	SO	N1	SW7471	27-Aug-97	2-Sep-97	6	2-Sep-97	0
A1-021	A1-021-05	A7300213	SO	FD1	SW7471	27-Aug-97	2-Sep-97	6	2-Sep-97	0
A1-022	A1-022-01	A7289614	SO	N1	SW7471	19-Aug-97	27-Aug-97	6	27-Aug-97	0
A1-022	A1-022-02	A7300214	SO	N1	SW7471	27-Aug-97	2-Sep-97	6	2-Sep-97	0
A1-022	A1-022-03	A7301101	SO	N1	SW7471	27-Aug-97	22-Sep-97	26	22-Sep-97	0
A1-023	A1-023-01	A7289615	SO	N1	SW7471	19-Aug-97	27-Aug-97	8	27-Aug-97	0
A1-023	A1-023-01	A7289615MS	SO	MS1	SW7471	19-Aug-97	27-Aug-97	8	27-Aug-97	0
A1-023	A1-023-01	A7289615SD	SO	SD1	SW7471	19-Aug-97	27-Aug-97	8	27-Aug-97	0
A1-023	A1-023-02	A7301102	SO	N1	SW7471	27-Aug-97	5-Sep-97	9	5-Sep-97	0
A1-023	A1-023-03	A7301103	SO	N1	SW7471	27-Aug-97	22-Sep-97	26	22-Sep-97	0
A1-024	A1-024-01	A7289616	SO	N1	SW7471	19-Aug-97	27-Aug-97	8	27-Aug-97	0
A1-024	A1-024-02	A7301104	SO	N1	SW7471	27-Aug-97	5-Sep-97	9	5-Sep-97	0
A1-025	A1-025-01	A7289617	SO	N1	SW7471	19-Aug-97	27-Aug-97	8	27-Aug-97	0
A1-025	A1-025-02	A7301105	SO	N1	SW7471	27-Aug-97	5-Sep-97	9	5-Sep-97	0
A1-025	A1-025-04	A7289618	SO	FD1	SW7471	19-Aug-97	27-Aug-97	8	27-Aug-97	0
A1-025	A1-025-05	A7301106	SO	FD1	SW7471	27-Aug-97	5-Sep-97	9	5-Sep-97	0
A1-026	A1-026-01	A7289619	SO	N1	SW7471	19-Aug-97	27-Aug-97	8	27-Aug-97	0
A1-026	A1-026-02	A7301107	SO	N1	SW7471	27-Aug-97	5-Sep-97	9	5-Sep-97	0
A1-027	A1-027-01	A7289620	SO	N1	SW7471	19-Aug-97	27-Aug-97	8	27-Aug-97	0
A1-027	A1-027-02	A7301108	SO	N1	SW7471	27-Aug-97	5-Sep-97	9	5-Sep-97	0
A1-028	A1-028-01	A7289621	SO	N1	SW7471	19-Aug-97	27-Aug-97	8	27-Aug-97	0
A1-028	A1-028-02	A7301109	SO	N1	SW7471	27-Aug-97	5-Sep-97	9	5-Sep-97	0
A1-028	A1-028-03	A7301110	SO	N1	SW7471	27-Aug-97	22-Sep-97	28	22-Sep-97	0

4981096

SUMMARY OF EXTRACTION AND ANALYSIS DATES
OFFSITE WEAPONS STORAGE AREA RFI
NAS FT WORTH JRB (FORMERLY CARSWELL AFB)

LOCATION ID	FIELD SAMPLE NO	LABORATORY SAMPLE NO	SAMPLE MATRIX	SAMPLE TYPE	ANALYTICAL METHOD	SAMPLE DATE	EXTRACTION DATE	ELAPSED TIME (DAYS)	ANALYSIS DATE	ELAPSED TIME (DAYS)
A1-029	A1-029-01	A7289622	SO	N1	SW7471	19-Aug-97	27-Aug-97	8	27-Aug-97	0
A1-029	A1-029-02	A7300215	SO	N1	SW7471	27-Aug-97	2-Sep-97	6	2-Sep-97	0
A1-030	A1-030-01	A7289623	SO	N1	SW7471	19-Aug-97	27-Aug-97	8	27-Aug-97	0
A1-030	A1-030-02	A7300216	SO	N1	SW7471	27-Aug-97	2-Sep-97	6	2-Sep-97	0
A1-031	A1-031-01	A7289624	SO	N1	SW7471	19-Aug-97	27-Aug-97	8	27-Aug-97	0
A1-031	A1-031-02	A7300217	SO	N1	SW7471	27-Aug-97	2-Sep-97	6	2-Sep-97	0
A1-032	A1-032-01	A7289645	SO	N1	SW7471	19-Aug-97	27-Aug-97	8	27-Aug-97	0
A1-032	A1-032-02	A7300218	SO	N1	SW7471	27-Aug-97	2-Sep-97	6	2-Sep-97	0
A1-033	A1-033-01	A7289646	SO	N1	SW7471	19-Aug-97	27-Aug-97	8	27-Aug-97	0
A1-033	A1-033-02	A7300219	SO	N1	SW7471	27-Aug-97	2-Sep-97	6	2-Sep-97	0
A1-034	A1-034-01	A7289647	SO	N1	SW7471	19-Aug-97	27-Aug-97	8	27-Aug-97	0
A1-034	A1-034-02	A7300220	SO	N1	SW7471	27-Aug-97	2-Sep-97	6	2-Sep-97	0
A2-001	A2-001-01	A7289636	SO	N1	SW7471	19-Aug-97	27-Aug-97	8	27-Aug-97	0
A2-001	A2-001-02	A7300221	SO	N1	SW7471	27-Aug-97	2-Sep-97	6	2-Sep-97	0
A2-002	A2-002-01	A7289637	SO	N1	SW7471	19-Aug-97	27-Aug-97	8	27-Aug-97	0
A2-002	A2-002-02	A7305201	SO	N1	SW7471	28-Aug-97	10-Sep-97	13	10-Sep-97	0
A2-003	A2-003-01	A7289638	SO	N1	SW7471	19-Aug-97	27-Aug-97	8	27-Aug-97	0
A2-003	A2-003-02	A7300222	SO	N1	SW7471	27-Aug-97	2-Sep-97	6	2-Sep-97	0
A2-003	A2-003-04	A7289644	SO	FD1	SW7471	19-Aug-97	27-Aug-97	8	27-Aug-97	0
A2-004	A2-004-01	A7289639	SO	N1	SW7471	19-Aug-97	27-Aug-97	8	27-Aug-97	0
A2-004	A2-004-02	A7305202	SO	N1	SW7471	28-Aug-97	10-Sep-97	13	10-Sep-97	0
A2-005	A2-005-01	A7289640	SO	N1	SW7471	19-Aug-97	27-Aug-97	8	27-Aug-97	0
A2-005	A2-005-02	A7300223	SO	N1	SW7471	27-Aug-97	2-Sep-97	6	2-Sep-97	0
A2-005	A2-005-02	A7300223MS	SO	MS1	SW7471	27-Aug-97	2-Sep-97	6	2-Sep-97	0
A2-005	A2-005-02	A7300223SD	SO	SD1	SW7471	27-Aug-97	2-Sep-97	6	2-Sep-97	0
A2-006	A2-006-01	A7289641	SO	N1	SW7471	19-Aug-97	27-Aug-97	8	27-Aug-97	0
A2-006	A2-006-02	A7300224	SO	N1	SW7471	27-Aug-97	2-Sep-97	6	2-Sep-97	0
A2-006	A2-006-05	A7300225	SO	FD1	SW7471	27-Aug-97	2-Sep-97	6	2-Sep-97	0
A2-007	A2-007-01	A7289642	SO	N1	SW7471	19-Aug-97	27-Aug-97	8	27-Aug-97	0
A2-007	A2-007-02	A7305203	SO	N1	SW7471	28-Aug-97	10-Sep-97	13	10-Sep-97	0
A2-008	A2-008-01	A7289643	SO	N1	SW7471	19-Aug-97	27-Aug-97	8	27-Aug-97	0
A2-008	A2-008-02	A7305204	SO	N1	SW7471	28-Aug-97	10-Sep-97	13	10-Sep-97	0

SUMMARY OF EXTRACTION AND ANALYSIS DATES
OFFSITE WEAPONS STORAGE AREA RFI
NAS FT WORTH JRB (FORMERLY CARSWELL AFB)

LOCATION ID	FIELD SAMPLE NO	LABORATORY SAMPLE NO	SAMPLE MATRIX	SAMPLE TYPE	ANALYTICAL METHOD	SAMPLE DATE	EXTRACTION DATE	ELAPSED TIME (DAYS)	ANALYSIS DATE	ELAPSED TIME (DAYS)
A3-001	A3-001-01	A7293001	SO	N1	SW7471	20-Aug-97	27-Aug-97	7	27-Aug-97	0
A3-001	A3-001-02	A7305205	SO	N1	SW7471	28-Aug-97	10-Sep-97	13	10-Sep-97	0
A3-001	A3-001-03	A7305206	SO	N1	SW7471	28-Aug-97	22-Sep-97	25	22-Sep-97	0
A3-002	A3-002-01	A7293002	SO	N1	SW7471	20-Aug-97	27-Aug-97	7	27-Aug-97	0
A3-002	A3-002-02	A7305207	SO	N1	SW7471	28-Aug-97	10-Sep-97	13	10-Sep-97	0
A3-002	A3-002-20	A8043407	SO	N1	SW7471	14-Feb-98	20-Feb-98	6	20-Feb-98	6
A3-002	A3-002-20	A8043407MS	SO	MS1	SW7471	14-Feb-98	20-Feb-98	6	20-Feb-98	6
A3-002	A3-002-20	A8043407MD	SO	SD1	SW7471	14-Feb-98	20-Feb-98	6	20-Feb-98	6
A3-003	A3-003-01	A7293003	SO	N1	SW7471	20-Aug-97	27-Aug-97	7	27-Aug-97	0
A3-003	A3-003-02	A7305208	SO	N1	SW7471	28-Aug-97	10-Sep-97	13	10-Sep-97	0
A3-004	A3-004-01	A7293004	SO	N1	SW7471	20-Aug-97	27-Aug-97	7	27-Aug-97	0
A3-004	A3-004-02	A7305209	SO	N1	SW7471	28-Aug-97	10-Sep-97	13	10-Sep-97	0
A3-005	A3-005-01	A7293005	SO	N1	SW7471	20-Aug-97	27-Aug-97	7	27-Aug-97	0
A3-005	A3-005-02	A7305210	SO	N1	SW7471	28-Aug-97	10-Sep-97	13	10-Sep-97	0
A3-006	A3-006-01	A7293006	SO	N1	SW7471	20-Aug-97	27-Aug-97	7	27-Aug-97	0
A3-006	A3-006-02	A7305211	SO	N1	SW7471	28-Aug-97	10-Sep-97	13	10-Sep-97	0
A3-006	A3-006-20	A8046501	SO	N1	SW7471	16-Feb-98	20-Feb-98	4	20-Feb-98	4
A3-007	A3-007-01	A7293007	SO	N1	SW7471	20-Aug-97	27-Aug-97	7	27-Aug-97	0
A3-007	A3-007-01	A7293007MS	SO	MS1	SW7471	20-Aug-97	27-Aug-97	7	27-Aug-97	0
A3-007	A3-007-01	A7293007SD	SO	SD1	SW7471	20-Aug-97	27-Aug-97	7	27-Aug-97	0
A3-007	A3-007-02	A7305212	SO	N1	SW7471	28-Aug-97	10-Sep-97	13	10-Sep-97	0
A3-008	A3-008-01	A7293008	SO	N1	SW7471	20-Aug-97	27-Aug-97	7	27-Aug-97	0
A3-008	A3-008-02	A7305213	SO	N1	SW7471	28-Aug-97	10-Sep-97	13	10-Sep-97	0
A3-008	A3-008-03	A7305214	SO	N1	SW7471	28-Aug-97	22-Sep-97	25	22-Sep-97	0
A3-009	A3-009-01	A7293009	SO	N1	SW7471	20-Aug-97	27-Aug-97	7	27-Aug-97	0
A3-009	A3-009-02	A7305215	SO	N1	SW7471	28-Aug-97	10-Sep-97	13	10-Sep-97	0
A3-009	A3-009-03	A7305216	SO	N1	SW7471	28-Aug-97	22-Sep-97	25	22-Sep-97	0
A3-009	A3-009-04	A7293014	SO	FD1	SW7471	20-Aug-97	27-Aug-97	7	27-Aug-97	0
A3-009	A3-009-05	A7305217	SO	FD1	SW7471	28-Aug-97	10-Sep-97	13	10-Sep-97	0
A3-009	A3-009-06	A7305219	SO	FD1	SW7471	28-Aug-97	22-Sep-97	25	22-Sep-97	0
A3-010	A3-010-01	A7293010	SO	N1	SW7471	20-Aug-97	27-Aug-97	7	27-Aug-97	0
A3-010	A3-010-02	A7305218	SO	N1	SW7471	28-Aug-97	10-Sep-97	13	10-Sep-97	0

498109.8

SUMMARY OF EXTRACTION AND ANALYSIS DATES
OFFSITE WEAPONS STORAGE AREA RFI
NAS FT WORTH JRB (FORMERLY CARSWELL AFB)

LOCATION ID	FIELD SAMPLE NO	LABORATORY SAMPLE NO	SAMPLE MATRIX	SAMPLE TYPE	ANALYTICAL METHOD	SAMPLE DATE	EXTRACTION DATE	ELAPSED TIME (DAYS)	ANALYSIS DATE	ELAPSED TIME (DAYS)
A3-010	A3-010-03	A7305222	SO	N1	SW7471	28-Aug-97	22-Sep-97	25	22-Sep-97	0
A3-011	A3-011-01	A7293011	SO	N1	SW7471	20-Aug-97	27-Aug-97	7	27-Aug-97	0
A3-011	A3-011-02	A7305221	SO	N1	SW7471	28-Aug-97	10-Sep-97	13	10-Sep-97	0
A3-011	A3-011-03	A7305220	SO	N1	SW7471	28-Aug-97	22-Sep-97	25	22-Sep-97	0
A3-012	A3-012-01	A7293012	SO	N1	SW7471	20-Aug-97	27-Aug-97	7	27-Aug-97	0
A3-012	A3-012-02	A7305223	SO	N1	SW7471	28-Aug-97	10-Sep-97	13	10-Sep-97	0
A3-012	A3-012-03	A7305226	SO	N1	SW7471	28-Aug-97	22-Sep-97	25	22-Sep-97	0
A3-013	A3-013-01	A7293013	SO	N1	SW7471	20-Aug-97	27-Aug-97	7	27-Aug-97	0
A3-013	A3-013-02	A7305225	SO	N1	SW7471	28-Aug-97	10-Sep-97	13	10-Sep-97	0
A3-013	A3-013-03	A7305224	SO	N1	SW7471	28-Aug-97	22-Sep-97	25	22-Sep-97	0
A3-014	A3-014-01	A7293015	SO	N1	SW7471	20-Aug-97	27-Aug-97	7	27-Aug-97	0
A3-014	A3-014-02	A7305306	SO	N1	SW7471	29-Aug-97	10-Sep-97	12	10-Sep-97	0
A3-015	A3-015-01	A7293016	SO	N1	SW7471	20-Aug-97	27-Aug-97	7	27-Aug-97	0
A3-015	A3-015-02	A7305320	SO	N1	SW7471	29-Aug-97	10-Sep-97	12	10-Sep-97	0
A3-016	A3-016-01	A7293017	SO	N1	SW7471	20-Aug-97	27-Aug-97	7	27-Aug-97	0
A3-016	A3-016-02	A7305308	SO	N1	SW7471	29-Aug-97	10-Sep-97	12	10-Sep-97	0
A3-016	A3-016-02	A7305308MS	SO	MS1	SW7471	29-Aug-97	10-Sep-97	12	10-Sep-97	0
A3-016	A3-016-02	A7305308SD	SO	SD1	SW7471	29-Aug-97	10-Sep-97	12	10-Sep-97	0
A3-017	A3-017-01	A7293018	SO	N1	SW7471	20-Aug-97	27-Aug-97	7	27-Aug-97	0
A3-017	A3-017-02	A7305310	SO	N1	SW7471	29-Aug-97	10-Sep-97	12	10-Sep-97	0
A3-018	A3-018-02	A7305312	SO	N1	SW7471	29-Aug-97	10-Sep-97	12	10-Sep-97	0
A3-018	A3-018-03	A7305313	SO	N1	SW7471	29-Aug-97	10-Sep-97	12	10-Sep-97	0
A3-019	A3-019-02	A7305314	SO	N1	SW7471	29-Aug-97	10-Sep-97	12	10-Sep-97	0
A3-019	A3-019-03	A7305315	SO	N1	SW7471	29-Aug-97	10-Sep-97	12	10-Sep-97	0
A3-020	A3-020-02	A7305316	SO	N1	SW7471	29-Aug-97	10-Sep-97	12	10-Sep-97	0
A3-020	A3-020-03	A7305317	SO	N1	SW7471	29-Aug-97	10-Sep-97	12	10-Sep-97	0
A3-021	A3-021-02	A7305318	SO	N1	SW7471	29-Aug-97	10-Sep-97	12	10-Sep-97	0
A3-021	A3-021-03	A7305319	SO	N1	SW7471	29-Aug-97	10-Sep-97	12	10-Sep-97	0
A3-021	A3-021-06	A7305321	SO	FD1	SW7471	29-Aug-97	10-Sep-97	12	10-Sep-97	0
A3-024	A3-024-01	A7299924	SO	N1	SW7471	26-Aug-97	2-Sep-97	7	2-Sep-97	0
A3-024	A3-024-02	A7305322	SO	N1	SW7471	29-Aug-97	10-Sep-97	12	10-Sep-97	0
A3-025	A3-025-01	A7299925	SO	N1	SW7471	26-Aug-97	2-Sep-97	7	2-Sep-97	0

SUMMARY OF EXTRACTION AND ANALYSIS DATES
OFFSITE WEAPONS STORAGE AREA RFI
NAS FT WORTH JRB (FORMERLY CARSWELL AFB)

LOCATION ID	FIELD SAMPLE NO	LABORATORY SAMPLE NO	SAMPLE MATRIX	SAMPLE TYPE	ANALYTICAL METHOD	SAMPLE DATE	EXTRACTION DATE	ELAPSED TIME (DAYS)	ANALYSIS DATE	ELAPSED TIME (DAYS)
A3-025	A3-025-02	A7305323	SO	N1	SW7471	29-Aug-97	10-Sep-97	12	10-Sep-97	0
A3-120	A3-120-01	A8465225	SO	N1	SW7471	20-Oct-98	22-Oct-98	2	22-Oct-98	2
A3-121	A3-121-01	A8510409	SO	N1	SW7471	6-Nov-98	12-Nov-98	6	12-Nov-98	6
A3-122	A3-122-01	A8510410	SO	N1	SW7471	6-Nov-98	12-Nov-98	6	12-Nov-98	6
A3-123	A3-123-01	A8510411	SO	N1	SW7471	6-Nov-98	12-Nov-98	6	12-Nov-98	6
A5-001	A5-001-01	A7294507	SO	N1	SW7471	23-Aug-97	27-Aug-97	4	27-Aug-97	0
A5-001	A5-001-02	A7310204	SO	N1	SW7471	3-Sep-97	17-Sep-97	14	17-Sep-97	0
A5-002	A5-002-01	A7294508	SO	N1	SW7471	23-Aug-97	27-Aug-97	4	27-Aug-97	0
A5-002	A5-002-02	A7310206	SO	N1	SW7471	3-Sep-97	17-Sep-97	14	17-Sep-97	0
A5-003	A5-003-01	A7294509	SO	N1	SW7471	23-Aug-97	27-Aug-97	4	27-Aug-97	0
A5-003	A5-003-02	A7310207	SO	N1	SW7471	3-Sep-97	17-Sep-97	14	17-Sep-97	0
A5-003	A5-003-05	A7310209	SO	FD1	SW7471	3-Sep-97	17-Sep-97	14	17-Sep-97	0
A5-004	A5-004-01	A7294510	SO	N1	SW7471	23-Aug-97	27-Aug-97	4	27-Aug-97	0
A5-004	A5-004-02	A7313001	SO	N1	SW7471	4-Sep-97	17-Sep-97	13	17-Sep-97	0
BD-001	BD-001-01	A7299901	SO	N1	SW7471	26-Aug-97	2-Sep-97	7	2-Sep-97	0
BD-001	BD-001-01	A7299901MS	SO	MS1	SW7471	26-Aug-97	2-Sep-97	7	2-Sep-97	0
BD-001	BD-001-01	A7299901SD	SO	SD1	SW7471	26-Aug-97	2-Sep-97	7	2-Sep-97	0
BD-001	BD-001-02	A7310416	SO	N1	SW7471	2-Sep-97	11-Sep-97	9	12-Sep-97	1
BD-002	BD-002-01	A7299902	SO	N1	SW7471	26-Aug-97	2-Sep-97	7	2-Sep-97	0
BD-002	BD-002-02	A7310417	SO	N1	SW7471	2-Sep-97	11-Sep-97	9	12-Sep-97	1
BD-003	BD-003-01	A7299903	SO	N1	SW7471	26-Aug-97	2-Sep-97	7	2-Sep-97	0
BD-003	BD-003-02	A7310418	SO	N1	SW7471	2-Sep-97	11-Sep-97	9	12-Sep-97	1
BD-004	BD-004-01	A7299904	SO	N1	SW7471	26-Aug-97	2-Sep-97	7	2-Sep-97	0
BD-004	BD-004-02	A7310420	SO	N1	SW7471	2-Sep-97	11-Sep-97	9	12-Sep-97	1
BD-005	BD-005-01	A7299905	SO	N1	SW7471	26-Aug-97	2-Sep-97	7	2-Sep-97	0
BD-005	BD-005-02	A7310422	SO	N1	SW7471	2-Sep-97	11-Sep-97	9	12-Sep-97	1
BD-006	BD-006-01	A7299906	SO	N1	SW7471	26-Aug-97	2-Sep-97	7	2-Sep-97	0
BD-006	BD-006-02	A7310424	SO	N1	SW7471	2-Sep-97	11-Sep-97	9	12-Sep-97	1
BD-007	BD-007-01	A7299907	SO	N1	SW7471	26-Aug-97	2-Sep-97	7	2-Sep-97	0
BD-007	BD-007-02	A7310426	SO	N1	SW7471	2-Sep-97	11-Sep-97	9	12-Sep-97	1
BD-008	BD-008-01	A7299908	SO	N1	SW7471	26-Aug-97	2-Sep-97	7	2-Sep-97	0
BD-008	BD-008-02	A7310428	SO	N1	SW7471	2-Sep-97	11-Sep-97	9	12-Sep-97	1

4981100

SUMMARY OF EXTRACTION AND ANALYSIS DATES
OFFSITE WEAPONS STORAGE AREA RFI
NAS FT WORTH JRB (FORMERLY CARSWELL AFB)

LOCATION ID	FIELD SAMPLE NO	LABORATORY SAMPLE NO	SAMPLE MATRIX	SAMPLE TYPE	ANALYTICAL METHOD	SAMPLE DATE	EXTRACTION DATE	ELAPSED TIME (DAYS)	ANALYSIS DATE	ELAPSED TIME (DAYS)
BD-009	BD-009-01	A7299909	SO	N1	SW7471	26-Aug-97	2-Sep-97	7	2-Sep-97	0
BD-009	BD-009-02	A7310430	SO	N1	SW7471	2-Sep-97	11-Sep-97	9	12-Sep-97	1
BD-010	BD-010-01	A7299910	SO	N1	SW7471	26-Aug-97	2-Sep-97	7	2-Sep-97	0
BD-010	BD-010-02	A7310431	SO	N1	SW7471	2-Sep-97	11-Sep-97	9	12-Sep-97	1
BD-010	BD-010-04	A7299911	SO	FD1	SW7471	26-Aug-97	2-Sep-97	7	2-Sep-97	0
BD-010	BD-010-05	A7310432	SO	FD1	SW7471	2-Sep-97	11-Sep-97	9	12-Sep-97	1
BD-011	BD-011-01	A7299912	SO	N1	SW7471	26-Aug-97	2-Sep-97	7	2-Sep-97	0
BD-011	BD-011-02	A7310433	SO	N1	SW7471	2-Sep-97	11-Sep-97	9	12-Sep-97	1
BD-012	BD-012-01	A7299913	SO	N1	SW7471	26-Aug-97	2-Sep-97	7	2-Sep-97	0
BD-012	BD-012-02	A7310434	SO	N1	SW7471	2-Sep-97	11-Sep-97	9	12-Sep-97	1
BD-013	BD-013-01	A7299914	SO	N1	SW7471	26-Aug-97	2-Sep-97	7	2-Sep-97	0
BD-013	BD-013-02	A7310301	SO	N1	SW7471	3-Sep-97	11-Sep-97	8	12-Sep-97	1
BD-014	BD-014-01	A7299915	SO	N1	SW7471	26-Aug-97	2-Sep-97	7	2-Sep-97	0
BD-014	BD-014-01	A7299915MS	SO	MS1	SW7471	26-Aug-97	2-Sep-97	7	2-Sep-97	0
BD-014	BD-014-01	A7299915SD	SO	SD1	SW7471	26-Aug-97	2-Sep-97	7	2-Sep-97	0
BD-014	BD-014-02	A7310302	SO	N1	SW7471	3-Sep-97	11-Sep-97	8	12-Sep-97	1
BD-015	BD-015-01	A7299916	SO	N1	SW7471	26-Aug-97	2-Sep-97	7	2-Sep-97	0
BD-015	BD-015-02	A7310303	SO	N1	SW7471	3-Sep-97	11-Sep-97	8	12-Sep-97	1
BD-016	BD-016-01	A7299917	SO	N1	SW7471	26-Aug-97	2-Sep-97	7	2-Sep-97	0
BD-016	BD-016-02	A7310304	SO	N1	SW7471	3-Sep-97	11-Sep-97	8	12-Sep-97	1
BD-017	BD-017-01	A7299918	SO	N1	SW7471	26-Aug-97	2-Sep-97	7	2-Sep-97	0
BD-017	BD-017-02	A7310305	SO	N1	SW7471	3-Sep-97	11-Sep-97	8	12-Sep-97	1
BD-017	BD-017-02	A7310305MS	SO	MS1	SW7471	3-Sep-97	11-Sep-97	8	12-Sep-97	1
BD-017	BD-017-02	A7310305SD	SO	SD1	SW7471	3-Sep-97	11-Sep-97	8	12-Sep-97	1
BD-018	BD-018-01	A7299919	SO	N1	SW7471	26-Aug-97	2-Sep-97	7	2-Sep-97	0
BD-018	BD-018-02	A7310307	SO	N1	SW7471	3-Sep-97	11-Sep-97	8	12-Sep-97	1
BD-019	BD-019-01	A7299920	SO	N1	SW7471	26-Aug-97	2-Sep-97	7	2-Sep-97	0
BD-019	BD-019-02	A7310309	SO	N1	SW7471	3-Sep-97	11-Sep-97	8	12-Sep-97	1
BD-020	BD-020-01	A7299921	SO	N1	SW7471	26-Aug-97	2-Sep-97	7	2-Sep-97	0
BD-020	BD-020-02	A7310310	SO	N1	SW7471	3-Sep-97	11-Sep-97	8	12-Sep-97	1
BD-020	BD-020-05	A7310311	SO	FD1	SW7471	3-Sep-97	11-Sep-97	8	12-Sep-97	1
BD-021	BD-021-01	A7299922	SO	N1	SW7471	26-Aug-97	2-Sep-97	7	2-Sep-97	0

SUMMARY OF EXTRACTION AND ANALYSIS DATES
OFFSITE WEAPONS STORAGE AREA RFI
NAS FT WORTH JRB (FORMERLY CARSWELL AFB)

LOCATION ID	FIELD SAMPLE NO	LABORATORY SAMPLE NO	SAMPLE MATRIX	SAMPLE TYPE	ANALYTICAL METHOD	SAMPLE DATE	EXTRACTION DATE	ELAPSED TIME (DAYS)	ANALYSIS DATE	ELAPSED TIME (DAYS)
BD-021	BD-021-02	A7310312	SO	N1	SW7471	3-Sep-97	11-Sep-97	8	12-Sep-97	1
BD-022	BD-022-01	A7299923	SO	N1	SW7471	26-Aug-97	2-Sep-97	7	2-Sep-97	0
BD-022	BD-022-02	A7310313	SO	N1	SW7471	3-Sep-97	11-Sep-97	8	12-Sep-97	1
BD-100	BD-100-01	A8465218MS	SO	MS1	SW7471	20-Oct-98	22-Oct-98	2	22-Oct-98	2
BD-100	BD-100-01	A8465218	SO	N1	SW7471	20-Oct-98	22-Oct-98	2	22-Oct-98	2
BD-100	BD-100-01	A8465218SD	SO	SD1	SW7471	20-Oct-98	22-Oct-98	2	22-Oct-98	2
BD-100	BD-100-04	A8465219	SO	FD1	SW7471	20-Oct-98	22-Oct-98	2	22-Oct-98	2
BD-101	BD-101-01	A8465220	SO	N1	SW7471	20-Oct-98	22-Oct-98	2	22-Oct-98	2
BD-104	BD-104-01	A8510412	SO	N1	SW7471	6-Nov-98	12-Nov-98	6	12-Nov-98	6
BD-105	BD-105-01	A8510413MS	SO	MS1	SW7471	6-Nov-98	12-Nov-98	6	12-Nov-98	6
BD-105	BD-105-01	A8510413	SO	N1	SW7471	6-Nov-98	12-Nov-98	6	12-Nov-98	6
BD-105	BD-105-01	A8510413SD	SO	SD1	SW7471	6-Nov-98	12-Nov-98	6	12-Nov-98	6
BK-001	BK-001-01	A7294501	SO	N1	SW7471	23-Aug-97	27-Aug-97	4	27-Aug-97	0
BK-002	BK-002-01	A7294502	SO	N1	SW7471	23-Aug-97	27-Aug-97	4	27-Aug-97	0
BK-002	BK-002-02	A7318613	SO	N1	SW7471	5-Sep-97	17-Sep-97	12	17-Sep-97	0
BK-002	BK-002-03	A7318614	SO	N1	SW7471	5-Sep-97	17-Sep-97	12	17-Sep-97	0
BK-003	BK-003-01	A7294503	SO	N1	SW7471	23-Aug-97	27-Aug-97	4	27-Aug-97	0
BK-003	BK-003-02	A7318615	SO	N1	SW7471	5-Sep-97	17-Sep-97	12	17-Sep-97	0
BK-003	BK-003-02	A7318616MS	SO	MS1	SW7471	5-Sep-97	17-Sep-97	12	17-Sep-97	0
BK-003	BK-003-02	A7318615SD	SO	SD1	SW7471	5-Sep-97	17-Sep-97	12	17-Sep-97	0
BK-004	BK-004-01	A7294504	SO	N1	SW7471	23-Aug-97	27-Aug-97	4	27-Aug-97	0
BK-004	BK-004-02	A7318616	SO	N1	SW7471	5-Sep-97	17-Sep-97	12	17-Sep-97	0
BK-005	BK-005-01	A7294505	SO	N1	SW7471	23-Aug-97	27-Aug-97	4	27-Aug-97	0
BK-005	BK-005-02	A7318617	SO	N1	SW7471	5-Sep-97	17-Sep-97	12	17-Sep-97	0
BK-006	BK-006-01	A7294506	SO	N1	SW7471	23-Aug-97	27-Aug-97	4	27-Aug-97	0
BK-006	BK-006-04	A7294528	SO	FD1	SW7471	23-Aug-97	7-Nov-97	76	7-Nov-97	0
BK-007	BK-007-01	A7318618	SO	N1	SW7471	5-Sep-97	17-Sep-97	12	17-Sep-97	0
BK-007	BK-007-02	A7318619	SO	N1	SW7471	5-Sep-97	17-Sep-97	12	17-Sep-97	0
BK-007	BK-007-03	A7318620	SO	N1	SW7471	5-Sep-97	17-Sep-97	12	17-Sep-97	0
BK-008	BK-008-01	A7318622	SO	N1	SW7471	5-Sep-97	17-Sep-97	12	17-Sep-97	0
BK-008	BK-008-02	A7318621	SO	N1	SW7471	5-Sep-97	17-Sep-97	12	17-Sep-97	0
BK-008	BK-008-03	A7318623	SO	N1	SW7471	5-Sep-97	17-Sep-97	12	17-Sep-97	0

4981102

SUMMARY OF EXTRACTION AND ANALYSIS DATES
OFFSITE WEAPONS STORAGE AREA RFI
NAS FT WORTH JRB (FORMERLY CARSWELL AFB)

LOCATION ID	FIELD SAMPLE NO	LABORATORY SAMPLE NO	SAMPLE MATRIX	SAMPLE TYPE	ANALYTICAL METHOD	SAMPLE DATE	EXTRACTION DATE	ELAPSED TIME (DAYS)	ANALYSIS DATE	ELAPSED TIME (DAYS)
BK-008	BK-008-05	A7318624	SO	FD1	SW7471	5-Sep-97	17-Sep-97	12	17-Sep-97	0
BK-008	BK-008-06	A7318625	SO	FD1	SW7471	5-Sep-97	17-Sep-97	12	17-Sep-97	0
BK-011	BK-011-01	A7305007	SE	N1	SW7471	1-Sep-97	10-Sep-97	9	10-Sep-97	0
BK-012	BK-012-01	A7305008	SE	N1	SW7471	1-Sep-97	10-Sep-97	9	10-Sep-97	0
BK-013	BK-013-01	A7305009	SE	N1	SW7471	1-Sep-97	10-Sep-97	9	10-Sep-97	0
DW1-001	DW1-001-01	A7299926	SE	N1	SW7471	26-Aug-97	2-Sep-97	7	2-Sep-97	0
DW1-001	DW1-001-02	A7305325	SO	N1	SW7471	29-Aug-97	10-Sep-97	12	10-Sep-97	0
DW1-002	DW1-002-01	A7299927	SE	N1	SW7471	26-Aug-97	2-Sep-97	7	2-Sep-97	0
DW1-002	DW1-002-02	A7305326	SO	N1	SW7471	29-Aug-97	10-Sep-97	12	10-Sep-97	0
DW1-003	DW1-003-01	A7299928	SE	N1	SW7471	26-Aug-97	2-Sep-97	7	2-Sep-97	0
DW1-003	DW1-003-02	A7310401	SO	N1	SW7471	2-Sep-97	11-Sep-97	9	12-Sep-97	1
DW1-003	DW1-003-02	A7310401MS	SO	MS1	SW7471	2-Sep-97	11-Sep-97	9	12-Sep-97	1
DW1-003	DW1-003-02	A7310401SD	SO	SD1	SW7471	2-Sep-97	11-Sep-97	9	12-Sep-97	1
DW1-003	DW1-003-03	A7310402	SO	N1	SW7471	2-Sep-97	11-Sep-97	9	12-Sep-97	1
DW1-003	DW1-003-03	A7310402MS	SO	MS1	SW7471	2-Sep-97	11-Sep-97	9	12-Sep-97	1
DW1-003	DW1-003-03	A7310402SD	SO	SD1	SW7471	2-Sep-97	11-Sep-97	9	12-Sep-97	1
DW1-003	DW1-003-20	A8043408	SE	N1	SW7471	14-Feb-98	20-Feb-98	6	20-Feb-98	6
DW1-004	DW1-004-01	A7299929	SE	N1	SW7471	26-Aug-97	2-Sep-97	7	2-Sep-97	0
DW1-004	DW1-004-02	A7310403	SO	N1	SW7471	2-Sep-97	11-Sep-97	9	12-Sep-97	1
DW1-004	DW1-004-03	A7310404	SO	N1	SW7471	2-Sep-97	11-Sep-97	9	12-Sep-97	1
DW1-005	DW1-005-01	A7299930	SE	N1	SW7471	26-Aug-97	2-Sep-97	7	2-Sep-97	0
DW1-005	DW1-005-01	A7299930MS	SE	MS1	SW7471	26-Aug-97	2-Sep-97	7	2-Sep-97	0
DW1-005	DW1-005-01	A7299930SD	SE	SD1	SW7471	26-Aug-97	2-Sep-97	7	2-Sep-97	0
DW1-005	DW1-005-02	SW7471	SE	N1	SW7471	2-Sep-97	11-Sep-97	9	12-Sep-97	1
DW1-006	DW1-006-01	A7299931	SE	N1	SW7471	26-Aug-97	2-Sep-97	7	2-Sep-97	0
DW1-006	DW1-006-02	A7310406	SO	N1	SW7471	2-Sep-97	11-Sep-97	9	12-Sep-97	1
DW1-006	DW1-006-04	A7299932	SE	FD1	SW7471	26-Aug-97	2-Sep-97	7	2-Sep-97	0
DW1-006	DW1-006-05	A7310407	SO	FD1	SW7471	2-Sep-97	11-Sep-97	9	12-Sep-97	1
DW1-007	DW1-007-01	A7299933	SE	N1	SW7471	26-Aug-97	2-Sep-97	7	2-Sep-97	0
DW1-007	DW1-007-02	A7310408	SO	N1	SW7471	2-Sep-97	11-Sep-97	9	12-Sep-97	1
DW1-007	DW1-007-03	A7310409	SO	N1	SW7471	2-Sep-97	11-Sep-97	9	12-Sep-97	1
DW1-008	DW1-008-01	A7299934	SE	N1	SW7471	26-Aug-97	2-Sep-97	7	2-Sep-97	0

SUMMARY OF EXTRACTION AND ANALYSIS DATES
OFFSITE WEAPONS STORAGE AREA RFI
NAS FT WORTH JRB (FORMERLY CARSWELL AFB)

LOCATION ID	FIELD SAMPLE NO	LABORATORY SAMPLE NO	SAMPLE MATRIX	SAMPLE TYPE	ANALYTICAL METHOD	SAMPLE DATE	EXTRACTION DATE	ELAPSED TIME (DAYS)	ANALYSIS DATE	ELAPSED TIME (DAYS)
DW1-008	DW1-008-02	A7310410	SO	N1	SW7471	2-Sep-97	11-Sep-97	9	12-Sep-97	1
DW1-008	DW1-008-03	A7310411	SO	N1	SW7471	2-Sep-97	11-Sep-97	9	12-Sep-97	1
DW1-009	DW1-009-01	A7305801	SE	N1	SW7471	31-Aug-97	17-Sep-97	17	17-Sep-97	0
DW1-009	DW1-009-02	A7310412	SO	N1	SW7471	2-Sep-97	11-Sep-97	9	12-Sep-97	1
DW1-009	DW1-009-03	A7310413	SO	N1	SW7471	2-Sep-97	11-Sep-97	9	12-Sep-97	1
DW1-010	DW1-010-01	A7305802	SE	N1	SW7471	31-Aug-97	17-Sep-97	17	17-Sep-97	0
DW1-010	DW1-010-02	A7310414	SO	N1	SW7471	2-Sep-97	11-Sep-97	9	12-Sep-97	1
DW1-010	DW1-010-03	A7310415	SO	N1	SW7471	2-Sep-97	11-Sep-97	9	12-Sep-97	1
DW2-001	DW2-001-01	A7305803	SE	N1	SW7471	31-Aug-97	17-Sep-97	17	17-Sep-97	0
DW2-002	DW2-002-01	A7305804	SE	N1	SW7471	31-Aug-97	17-Sep-97	17	17-Sep-97	0
DW2-003	DW2-003-01	A7305805	SE	N1	SW7471	31-Aug-97	17-Sep-97	17	17-Sep-97	0
DW3-001	DW3-001-01	A7305806	SE	N1	SW7471	31-Aug-97	17-Sep-97	17	17-Sep-97	0
DW3-002	DW3-002-01	A7305807	SE	N1	SW7471	31-Aug-97	17-Sep-97	17	17-Sep-97	0
DW3-003	DW3-003-01	A7305808	SE	N1	SW7471	31-Aug-97	17-Sep-97	17	17-Sep-97	0
DW4-001	DW4-001-01	A7305809	SE	N1	SW7471	31-Aug-97	17-Sep-97	17	17-Sep-97	0
DW4-001	DW4-001-20	A8043409	SE	N1	SW7471	14-Feb-98	20-Feb-98	6	20-Feb-98	6
DW4-002	DW4-002-01	A7305810	SE	N1	SW7471	31-Aug-97	17-Sep-97	17	17-Sep-97	0
DW5-001	DW5-001-01	A7305811	SE	N1	SW7471	31-Aug-97	17-Sep-97	17	17-Sep-97	0
DW5-002	DW5-002-01	A7305001	SE	N1	SW7471	31-Aug-97	10-Sep-97	10	10-Sep-97	0
DW5-003	DW5-003-01	A7305002	SE	N1	SW7471	31-Aug-97	10-Sep-97	10	10-Sep-97	0
DW5-004	DW5-004-01	A7305003	SE	N1	SW7471	31-Aug-97	10-Sep-97	10	10-Sep-97	0
DW6-001	DW6-001-01	A7305004	SE	N1	SW7471	31-Aug-97	10-Sep-97	10	10-Sep-97	0
DW6-002	DW6-002-01	A7305005	SE	N1	SW7471	31-Aug-97	10-Sep-97	10	10-Sep-97	0
DW7-001	DW7-001-01	A7305817	SE	N1	SW7471	31-Aug-97	17-Sep-97	17	17-Sep-97	0
DW7-001	DW7-001-02	A7305818	SE	FD1	SW7471	31-Aug-97	17-Sep-97	17	17-Sep-97	0
DW8-001	DW8-001-01	A7305819	SE	N1	SW7471	31-Aug-97	17-Sep-97	17	17-Sep-97	0
DW8-002	DW8-002-01	A7305820	SE	N1	SW7471	31-Aug-97	17-Sep-97	17	17-Sep-97	0
DW9-001	DW9-001-01	A7305821	SE	N1	SW7471	31-Aug-97	17-Sep-97	17	17-Sep-97	0
DW9-002	DW9-002-01	A7305006	SE	N1	SW7471	31-Aug-97	10-Sep-97	10	10-Sep-97	0
EOD-001	EOD-001-01	A7293019	SO	N1	SW7471	20-Aug-97	27-Aug-97	7	27-Aug-97	0
EOD-001	EOD-001-02	A7318830	SO	N1	SW7471	5-Sep-97	17-Sep-97	12	17-Sep-97	0
EOD-002	EOD-002-01	A7293020	SO	N1	SW7471	20-Aug-97	27-Aug-97	7	27-Aug-97	0

4981104

SUMMARY OF EXTRACTION AND ANALYSIS DATES
OFFSITE WEAPONS STORAGE AREA RFI
NAS FT WORTH JRB (FORMERLY CARSWELL AFB)

LOCATION ID	FIELD SAMPLE NO	LABORATORY SAMPLE NO	SAMPLE MATRIX	SAMPLE TYPE	ANALYTICAL METHOD	SAMPLE DATE	EXTRACTION DATE	ELAPSED TIME (DAYS)	ANALYSIS DATE	ELAPSED TIME (DAYS)
EOD-002	EOD-002-02	A7318629	SO	N1	SW7471	5-Sep-97	17-Sep-97	12	17-Sep-97	0
EOD-003	EOD-003-01	A7293021	SO	N1	SW7471	20-Aug-97	27-Aug-97	7	27-Aug-97	0
EOD-003	EOD-003-02	A7318631	SO	N1	SW7471	5-Sep-97	17-Sep-97	12	17-Sep-97	0
EOD-004	EOD-004-01	A7293022	SO	N1	SW7471	20-Aug-97	27-Aug-97	7	27-Aug-97	0
EOD-004	EOD-004-02	A7318605	SO	N1	SW7471	5-Sep-97	17-Sep-97	12	17-Sep-97	0
EOD-005	EOD-005-01	A7293023	SO	N1	SW7471	20-Aug-97	27-Aug-97	7	27-Aug-97	0
EOD-005	EOD-005-02	A7318607	SO	N1	SW7471	5-Sep-97	17-Sep-97	12	17-Sep-97	0
EOD-006	EOD-006-01	A7293024	SO	N1	SW7471	20-Aug-97	27-Aug-97	7	27-Aug-97	0
EOD-006	EOD-006-02	A7318609	SO	N1	SW7471	5-Sep-97	17-Sep-97	12	17-Sep-97	0
EOD-007	EOD-007-01	A7293025	SO	N1	SW7471	20-Aug-97	27-Aug-97	7	27-Aug-97	0
EOD-007	EOD-007-02	A7318610	SO	N1	SW7471	5-Sep-97	17-Sep-97	12	17-Sep-97	0
EOD-008	EOD-008-01	A7293026	SO	N1	SW7471	20-Aug-97	27-Aug-97	7	27-Aug-97	0
EOD-008	EOD-008-02	A7318611	SO	N1	SW7471	5-Sep-97	17-Sep-97	12	17-Sep-97	0
EOD-009	EOD-009-01	A7293027	SO	N1	SW7471	20-Aug-97	27-Aug-97	7	27-Aug-97	0
EOD-009	EOD-009-02	A7313013	SO	N1	SW7471	4-Sep-97	17-Sep-97	13	17-Sep-97	0
EOD-009	EOD-009-04	A7293028	SO	FD1	SW7471	20-Aug-97	27-Aug-97	7	27-Aug-97	0
EOD-010	EOD-010-01	A7293029	SO	N1	SW7471	20-Aug-97	27-Aug-97	7	27-Aug-97	0
EOD-010	EOD-010-02	A7313014	SO	N1	SW7471	4-Sep-97	17-Sep-97	13	17-Sep-97	0
EOD-010	EOD-010-05	A7313022	SO	FD1	SW7471	4-Sep-97	17-Sep-97	13	17-Sep-97	0
EOD-011	EOD-011-01	A7293030	SO	N1	SW7471	20-Aug-97	27-Aug-97	7	27-Aug-97	0
EOD-011	EOD-011-02	A7313024	SO	N1	SW7471	4-Sep-97	17-Sep-97	13	17-Sep-97	0
LCH-001	LCH-001-01	A8184801	SO	N1	SW7471	19-May-98	26-May-98	7	26-May-98	7
LCH-002	LCH-002-01	A8187801	SO	N1	SW7471	20-May-98	26-May-98	6	26-May-98	6
LCH-002	LCH-002-02	A8187802	SO	N1	SW7471	20-May-98	26-May-98	6	26-May-98	6
LCH-002	LCH-002-03	A8187803	SO	FD1	SW7471	20-May-98	26-May-98	6	26-May-98	6
LCH-003	LCH-003-01	A8187806	SO	N1	SW7471	20-May-98	26-May-98	6	26-May-98	6
LCH-003	LCH-003-02	A8187804MS	SO	MS1	SW7471	20-May-98	26-May-98	6	26-May-98	6
LCH-003	LCH-003-02	A8187804	SO	N1	SW7471	20-May-98	26-May-98	6	26-May-98	6
LCH-003	LCH-003-02	A8187804SD	SO	SD1	SW7471	20-May-98	26-May-98	6	26-May-98	6
SP-001	SP-001-01	A8043103	SE	N1	SW7471	13-Feb-98	20-Feb-98	7	20-Feb-98	7
SP-001	SP-001-02	A8043104	SE	FD1	SW7471	13-Feb-98	20-Feb-98	7	20-Feb-98	7
SP-002	SP-002-01	A8043105MS	SE	MS1	SW7471	13-Feb-98	20-Feb-98	7	20-Feb-98	7

SUMMARY OF EXTRACTION AND ANALYSIS DATES
OFFSITE WEAPONS STORAGE AREA RFI
NAS FT WORTH JRB (FORMERLY CARSWELL AFB)

LOCATION ID	FIELD SAMPLE NO	LABORATORY SAMPLE NO	SAMPLE MATRIX	SAMPLE TYPE	ANALYTICAL METHOD	SAMPLE DATE	EXTRACTION DATE	ELAPSED TIME (DAYS)	ANALYSIS DATE	ELAPSED TIME (DAYS)
SP-002	SP-002-01	A8043105	SE	N1	SW7471	13-Feb-98	20-Feb-98	7	20-Feb-98	7
SP-002	SP-002-01	A8043105SD	SE	SD1	SW7471	13-Feb-98	20-Feb-98	7	20-Feb-98	7
SP-003	SP-003-01	A8042205	SE	N1	SW7471	12-Feb-98	20-Feb-98	8	20-Feb-98	8
SP-004	SP-004-01	A8043106	SE	N1	SW7471	13-Feb-98	20-Feb-98	7	20-Feb-98	7
WJEPX-925	MW-925-01	A7322601	WG	N1	SW7740	10-Sep-97	16-Sep-97	6	22-Oct-97	36
XU3212-901	XU3212-901-01	A7322801	WG	N1	SW7740	9-Sep-97	16-Sep-97	7	22-Oct-97	36
XU3212-902	XU3212-902-01	A7322803	WG	N1	SW7740	9-Sep-97	16-Sep-97	7	22-Oct-97	36
XU3212-902	XU3212-902-02	A7322804	WG	FD1	SW7740	9-Sep-97	16-Sep-97	7	22-Oct-97	36
A4-001	A4-001-01	A7305301	SO	N1	SW8020	29-Aug-97	3-Sep-97	5	3-Sep-97	0
A4-001	A4-001-02	A7313002	SO	N1	SW8020	4-Sep-97	9-Sep-97	5	9-Sep-97	0
A4-002	A4-002-01	A7305302	SO	N1	SW8020	29-Aug-97	3-Sep-97	5	3-Sep-97	0
A4-002	A4-002-02	A7313003	SO	N1	SW8020	4-Sep-97	9-Sep-97	5	9-Sep-97	0
A4-003	A4-003-01	A7305303	SO	N1	SW8020	29-Aug-97	4-Sep-97	6	4-Sep-97	0
A4-003	A4-003-02	A7313004	SO	N1	SW8020	4-Sep-97	9-Sep-97	5	9-Sep-97	0
A4-003	A4-003-04	A7305304	SO	FD1	SW8020	29-Aug-97	4-Sep-97	6	4-Sep-97	0
A4-004	A4-004-01	A7305305	SO	N1	SW8020	29-Aug-97	4-Sep-97	6	4-Sep-97	0
A4-004	A4-004-02	A7313005	SO	N1	SW8020	4-Sep-97	9-Sep-97	5	9-Sep-97	0
FIELDQC	EB-015	A7313026	WQ	EB1	SW8020	4-Sep-97	9-Sep-97	5	9-Sep-97	0
UST-001	UST-001-01	A7313006	SO	N1	SW8020	4-Sep-97	9-Sep-97	5	9-Sep-97	0
UST-002	UST-002-01	A7313012	SO	N1	SW8020	4-Sep-97	9-Sep-97	5	9-Sep-97	0
UST-002	UST-002-02	A7313015	SO	N1	SW8020	4-Sep-97	9-Sep-97	5	9-Sep-97	0
UST-003	UST-003-01	A7313007	SO	N1	SW8020	4-Sep-97	9-Sep-97	5	9-Sep-97	0
UST-004	UST-004-01	A7313016	SO	N1	SW8020	4-Sep-97	9-Sep-97	5	9-Sep-97	0
UST-005	UST-005-01	A7313017	SO	N1	SW8020	4-Sep-97	9-Sep-97	5	9-Sep-97	0
UST-006	UST-006-01	A7313018	SO	N1	SW8020	4-Sep-97	9-Sep-97	5	9-Sep-97	0
UST-007	UST-007-01	A7313008	SO	N1	SW8020	4-Sep-97	9-Sep-97	5	9-Sep-97	0
UST-007	UST-007-04	A7313009	SO	FD1	SW8020	4-Sep-97	9-Sep-97	5	9-Sep-97	0
UST-008	UST-008-01	A7313010	SO	N1	SW8020	4-Sep-97	9-Sep-97	5	9-Sep-97	0
UST-009	UST-009-01	A7313019	SO	N1	SW8020	4-Sep-97	9-Sep-97	5	9-Sep-97	0
UST-009	UST-009-02	A7313020	SO	N1	SW8020	4-Sep-97	9-Sep-97	5	9-Sep-97	0

4981106

SUMMARY OF EXTRACTION AND ANALYSIS DATES
OFFSITE WEAPONS STORAGE AREA RFI
NAS FT WORTH JRB (FORMERLY CARSWELL AFB)

LOCATION ID	FIELD SAMPLE NO	LABORATORY SAMPLE NO	SAMPLE MATRIX	SAMPLE TYPE	ANALYTICAL METHOD	SAMPLE DATE	EXTRACTION DATE	ELAPSED TIME (DAYS)	ANALYSIS DATE	ELAPSED TIME (DAYS)
UST-010	UST-010-01	A7313011	SO	N1	SW8020	4-Sep-97	9-Sep-97	5	9-Sep-97	0
UST-010	UST-010-01	A7313011MS	SO	MS1	SW8020	4-Sep-97	9-Sep-97	5	9-Sep-97	0
UST-010	UST-010-01	A7313011SD	SO	SD1	SW8020	4-Sep-97	9-Sep-97	5	9-Sep-97	0
A1-010	A1-010-01	A7289610	SO	N1	SW8081	18-Aug-97	21-Aug-97	3	4-Sep-97	14
A1-010	A1-010-02	A7296208	SO	N1	SW8081	25-Aug-97	27-Aug-97	2	9-Sep-97	13
A1-010	A1-010-03	A7296216	SO	N1	SW8081	25-Aug-97	27-Aug-97	2	15-Oct-97	49
A1-010	A1-010-04	A7289611	SO	FD1	SW8081	18-Aug-97	21-Aug-97	3	4-Sep-97	14
A1-010	A1-010-05	A7296217	SO	FD1	SW8081	25-Aug-97	28-Aug-97	3	11-Sep-97	14
A1-020	A1-020-01	A7289634	SO	N1	SW8081	18-Aug-97	21-Aug-97	3	4-Sep-97	14
A1-021	A1-021-02	A7300212	SO	N1	SW8081	27-Aug-97	2-Sep-97	6	15-Sep-97	13
A1-021	A1-021-05	A7300213	SO	FD1	SW8081	27-Aug-97	2-Sep-97	6	15-Sep-97	13
A1-030	A1-030-01	A7289623	SO	N1	SW8081	19-Aug-97	21-Aug-97	2	4-Sep-97	14
A2-008	A2-008-01	A7289643	SO	N1	SW8081	19-Aug-97	21-Aug-97	2	4-Sep-97	14
A2-008	A2-008-02	A7305204	SO	N1	SW8081	28-Aug-97	4-Sep-97	7	15-Sep-97	11
A3-004	A3-004-01	A7293004	SO	N1	SW8081	20-Aug-97	23-Aug-97	3	5-Sep-97	13
A3-004	A3-004-02	A7305209	SO	N1	SW8081	28-Aug-97	4-Sep-97	7	15-Sep-97	11
A3-009	A3-009-01	A7293009	SO	N1	SW8081	20-Aug-97	23-Aug-97	3	5-Sep-97	13
A3-009	A3-009-02	A7305215	SO	N1	SW8081	28-Aug-97	4-Sep-97	7	15-Sep-97	11
A3-009	A3-009-04	A7293014	SO	FD1	SW8081	20-Aug-97	23-Aug-97	3	5-Sep-97	13
A3-009	A3-009-05	A7305217	SO	FD1	SW8081	28-Aug-97	4-Sep-97	7	16-Sep-97	12
A3-015	A3-015-01	A7293016	SO	N1	SW8081	20-Aug-97	23-Aug-97	3	5-Sep-97	13
A3-015	A3-015-02	A7305320	SO	N1	SW8081	29-Aug-97	4-Sep-97	6	16-Sep-97	12
A3-018	A3-018-02	A7305312	SO	N1	SW8081	29-Aug-97	4-Sep-97	6	16-Sep-97	12
A3-018	A3-018-03	A7305313	SO	N1	SW8081	29-Aug-97	4-Sep-97	6	16-Sep-97	12
A3-019	A3-019-02	A7305314	SO	N1	SW8081	29-Aug-97	4-Sep-97	6	16-Sep-97	12
A3-019	A3-019-03	A7305315	SO	N1	SW8081	29-Aug-97	4-Sep-97	6	16-Sep-97	12
A3-020	A3-020-02	A7305316	SO	N1	SW8081	29-Aug-97	4-Sep-97	6	16-Sep-97	12
A3-020	A3-020-03	A7305317	SO	N1	SW8081	29-Aug-97	4-Sep-97	6	16-Sep-97	12
A3-021	A3-021-02	A7305318	SO	N1	SW8081	29-Aug-97	4-Sep-97	6	16-Sep-97	12
A3-021	A3-021-03	A7305319	SO	N1	SW8081	29-Aug-97	4-Sep-97	6	16-Sep-97	12
A3-021	A3-021-06	A7305321	SO	FD1	SW8081	29-Aug-97	4-Sep-97	6	17-Sep-97	13

4981107

SUMMARY OF EXTRACTION AND ANALYSIS DATES
OFFSITE WEAPONS STORAGE AREA RFI
NAS FT WORTH JRB (FORMERLY CARSWELL AFB)

LOCATION ID	FIELD SAMPLE NO	LABORATORY SAMPLE NO	SAMPLE MATRIX	SAMPLE TYPE	ANALYTICAL METHOD	SAMPLE DATE	EXTRACTION DATE	ELAPSED TIME (DAYS)	ANALYSIS DATE	ELAPSED TIME (DAYS)
A3-024	A3-024-02	A7305322	SO	N1	SW8081	29-Aug-97	4-Sep-97	6	17-Sep-97	13
A3-025	A3-025-02	A7305323	SO	N1	SW8081	29-Aug-97	4-Sep-97	6	17-Sep-97	13
A5-001	A5-001-01	A7294507	SO	N1	SW8081	23-Aug-97	27-Aug-97	4	10-Sep-97	14
A5-001	A5-001-02	A7310204	SO	N1	SW8081	3-Sep-97	8-Sep-97	5	21-Sep-97	13
A5-002	A5-002-01	A7294508	SO	N1	SW8081	23-Aug-97	27-Aug-97	4	10-Sep-97	14
A5-002	A5-002-02	A7310206	SO	N1	SW8081	3-Sep-97	8-Sep-97	5	21-Sep-97	13
A5-003	A5-003-01	A7294509	SO	N1	SW8081	23-Aug-97	27-Aug-97	4	10-Sep-97	14
A5-003	A5-003-02	A7310207	SO	N1	SW8081	3-Sep-97	8-Sep-97	5	21-Sep-97	13
A5-003	A5-003-05	A7310209	SO	FD1	SW8081	3-Sep-97	8-Sep-97	5	21-Sep-97	13
A5-004	A5-004-01	A7294510	SO	N1	SW8081	23-Aug-97	27-Aug-97	4	10-Sep-97	14
A5-004	A5-004-02	A7313001	SO	N1	SW8081	4-Sep-97	11-Sep-97	7	23-Sep-97	12
BK-001	BK-001-01	A7294501	SO	N1	SW8081	23-Aug-97	27-Aug-97	4	10-Sep-97	14
BK-002	BK-002-01	A7294502	SO	N1	SW8081	23-Aug-97	27-Aug-97	4	10-Sep-97	14
BK-002	BK-002-02	A7318613	SO	N1	SW8081	5-Sep-97	11-Sep-97	6	23-Sep-97	12
BK-002	BK-002-03	A7318614	SO	N1	SW8081	5-Sep-97	11-Sep-97	6	23-Sep-97	12
BK-003	BK-003-01	A7294503	SO	N1	SW8081	23-Aug-97	27-Aug-97	4	10-Sep-97	14
BK-003	BK-003-02	A7318615	SO	N1	SW8081	5-Sep-97	11-Sep-97	6	23-Sep-97	12
BK-003	BK-003-02	A7318615MS	SO	MS1	SW8081	5-Sep-97	11-Sep-97	6	23-Sep-97	12
BK-003	BK-003-02	A7318615SD	SO	SD1	SW8081	5-Sep-97	11-Sep-97	6	23-Sep-97	12
BK-004	BK-004-01	A7294504	SO	N1	SW8081	23-Aug-97	27-Aug-97	4	10-Sep-97	14
BK-004	BK-004-02	A7318616	SO	N1	SW8081	5-Sep-97	11-Sep-97	6	23-Sep-97	12
BK-005	BK-005-01	A7294505	SO	N1	SW8081	23-Aug-97	27-Aug-97	4	10-Sep-97	14
BK-005	BK-005-02	A7318617	SO	N1	SW8081	5-Sep-97	11-Sep-97	6	23-Sep-97	12
BK-006	BK-006-01	A7294506	SO	N1	SW8081	23-Aug-97	27-Aug-97	4	10-Sep-97	14
BK-006	BK-006-04	A7294528	SO	FD1	SW8081	23-Aug-97	27-Aug-97	4	10-Sep-97	14
BK-007	BK-007-01	A7318618	SO	N1	SW8081	5-Sep-97	11-Sep-97	6	23-Sep-97	12
BK-007	BK-007-02	A7318619	SO	N1	SW8081	5-Sep-97	11-Sep-97	6	23-Sep-97	12
BK-007	BK-007-03	A7318620	SO	N1	SW8081	5-Sep-97	11-Sep-97	6	24-Sep-97	13
BK-008	BK-008-01	A7318622	SO	N1	SW8081	5-Sep-97	11-Sep-97	6	24-Sep-97	13
BK-008	BK-008-02	A7318621	SO	N1	SW8081	5-Sep-97	11-Sep-97	6	24-Sep-97	13
BK-008	BK-008-03	A7318623	SO	N1	SW8081	5-Sep-97	11-Sep-97	6	24-Sep-97	13
BK-008	BK-008-05	A7318624	SO	FD1	SW8081	5-Sep-97	11-Sep-97	6	24-Sep-97	13

4981108

SUMMARY OF EXTRACTION AND ANALYSIS DATES
OFFSITE WEAPONS STORAGE AREA RFI
NAS FT WORTH JRB (FORMERLY CARSWELL AFB)

LOCATION ID	FIELD SAMPLE NO	LABORATORY SAMPLE NO	SAMPLE MATRIX	SAMPLE TYPE	ANALYTICAL METHOD	SAMPLE DATE	EXTRACTION DATE	ELAPSED TIME (DAYS)	ANALYSIS DATE	ELAPSED TIME (DAYS)
BK-008	BK-008-06	A7318625	SO	FD1	SW8081	5-Sep-97	11-Sep-97	6	24-Sep-97	13
BK-010	BK-010-10	A8043401	WS	N1	SW8081	14-Feb-98	17-Feb-98	3	25-Feb-98	11
BK-011	BK-011-01	A7305007	SE	N1	SW8081	1-Sep-97	4-Sep-97	3	15-Sep-97	11
BK-011	BK-011-10	A8043107	WS	N1	SW8081	13-Feb-98	17-Feb-98	4	26-Feb-98	13
BK-012	BK-012-01	A7305008	SE	N1	SW8081	1-Sep-97	4-Sep-97	3	15-Sep-97	11
BK-012	BK-012-10	A8043402	WS	N1	SW8081	14-Feb-98	17-Feb-98	3	25-Feb-98	11
BK-013	BK-013-01	A7305009	SE	N1	SW8081	1-Sep-97	4-Sep-97	3	15-Sep-97	11
BK-013	BK-013-10	A8043403	WS	N1	SW8081	14-Feb-98	17-Feb-98	3	25-Feb-98	11
DW1-001	DW1-001-01	A7297906	SE	N1	SW8081	26-Aug-97	28-Aug-97	2	11-Sep-97	14
DW1-001	DW1-001-02	A7305325	SO	N1	SW8081	29-Aug-97	4-Sep-97	6	17-Sep-97	13
DW1-002	DW1-002-01	A7297907	SE	N1	SW8081	26-Aug-97	28-Aug-97	2	11-Sep-97	14
DW1-002	DW1-002-02	A7305326	SO	N1	SW8081	29-Aug-97	4-Sep-97	6	17-Sep-97	13
DW1-002	DW1-002-10	A8043117	WS	N1	SW8081	13-Feb-98	17-Feb-98	4	25-Feb-98	12
DW1-003	DW1-003-01	A7297908	SE	N1	SW8081	26-Aug-97	28-Aug-97	2	11-Sep-97	14
DW1-003	DW1-003-02	A7310401	SO	N1	SW8081	2-Sep-97	5-Sep-97	3	23-Sep-97	18
DW1-003	DW1-003-02	A7310401MS	SO	MS1	SW8081	2-Sep-97	5-Sep-97	3	20-Sep-97	15
DW1-003	DW1-003-02	A7310401SD	SO	SD1	SW8081	2-Sep-97	5-Sep-97	3	20-Sep-97	15
DW1-003	DW1-003-03	A7310402	SO	N1	SW8081	2-Sep-97	5-Sep-97	3	20-Sep-97	15
DW1-003	DW1-003-03	A7310402MS	SO	MS1	SW8081	2-Sep-97	5-Sep-97	3	20-Sep-97	15
DW1-003	DW1-003-03	A7310402SD	SO	SD1	SW8081	2-Sep-97	5-Sep-97	3	22-Sep-97	17
DW1-004	DW1-004-01	A7297909	SE	N1	SW8081	26-Aug-97	28-Aug-97	2	11-Sep-97	14
DW1-004	DW1-004-02	A7310403	SO	N1	SW8081	2-Sep-97	5-Sep-97	3	22-Sep-97	17
DW1-004	DW1-004-03	A7310404	SO	N1	SW8081	2-Sep-97	5-Sep-97	3	22-Sep-97	17
DW1-005	DW1-005-01	A7297910	SE	N1	SW8081	26-Aug-97	28-Aug-97	2	11-Sep-97	14
DW1-005	DW1-005-01	A7297910MS	SE	MS1	SW8081	26-Aug-97	28-Aug-97	2	12-Sep-97	15
DW1-005	DW1-005-01	A7297910SD	SE	SD1	SW8081	26-Aug-97	28-Aug-97	2	12-Sep-97	15
DW1-005	DW1-005-02	SW8081	SE	N1	SW8081	2-Sep-97	5-Sep-97	3	23-Sep-97	18
DW1-006	DW1-006-01	A7297911	SE	N1	SW8081	26-Aug-97	28-Aug-97	2	12-Sep-97	15
DW1-006	DW1-006-02	A7310406	SO	N1	SW8081	2-Sep-97	5-Sep-97	3	23-Sep-97	18
DW1-006	DW1-006-04	A7297912	SE	FD1	SW8081	26-Aug-97	28-Aug-97	2	12-Sep-97	15
DW1-006	DW1-006-05	A7310407	SO	FD1	SW8081	2-Sep-97	5-Sep-97	3	23-Sep-97	18
DW1-007	DW1-007-01	A7297913	SE	N1	SW8081	26-Aug-97	28-Aug-97	2	12-Sep-97	15

SUMMARY OF EXTRACTION AND ANALYSIS DATES
OFFSITE WEAPONS STORAGE AREA RFI
NAS FT WORTH JRB (FORMERLY CARSWELL AFB)

LOCATION ID	FIELD SAMPLE NO	LABORATORY SAMPLE NO	SAMPLE MATRIX	SAMPLE TYPE	ANALYTICAL METHOD	SAMPLE DATE	EXTRACTION DATE	ELAPSED TIME (DAYS)	ANALYSIS DATE	ELAPSED TIME (DAYS)
DW1-007	DW1-007-02	A7310408	SO	N1	SW8081	2-Sep-97	5-Sep-97	3	23-Sep-97	18
DW1-007	DW1-007-03	A7310409	SO	N1	SW8081	2-Sep-97	5-Sep-97	3	23-Sep-97	18
DW1-008	DW1-008-01	A7297914	SE	N1	SW8081	26-Aug-97	28-Aug-97	2	12-Sep-97	15
DW1-008	DW1-008-02	A7310410	SO	N1	SW8081	2-Sep-97	5-Sep-97	3	23-Sep-97	18
DW1-008	DW1-008-03	A7310411	SO	N1	SW8081	2-Sep-97	5-Sep-97	3	23-Sep-97	18
DW1-009	DW1-009-01	A7305801	SE	N1	SW8081	31-Aug-97	4-Sep-97	4	17-Sep-97	13
DW1-009	DW1-009-02	A7310412	SO	N1	SW8081	2-Sep-97	5-Sep-97	3	23-Sep-97	18
DW1-009	DW1-009-03	A7310413	SO	N1	SW8081	2-Sep-97	5-Sep-97	3	23-Sep-97	18
DW1-010	DW1-010-01	A7305802	SE	N1	SW8081	31-Aug-97	4-Sep-97	4	17-Sep-97	13
DW1-010	DW1-010-02	A7310414	SO	N1	SW8081	2-Sep-97	5-Sep-97	3	23-Sep-97	18
DW1-010	DW1-010-03	A7310415	SO	N1	SW8081	2-Sep-97	5-Sep-97	3	23-Sep-97	18
DW2-001	DW2-001-01	A7305803	SE	N1	SW8081	31-Aug-97	4-Sep-97	4	17-Sep-97	13
DW2-002	DW2-002-01	A7305804	SE	N1	SW8081	31-Aug-97	4-Sep-97	4	17-Sep-97	13
DW2-003	DW2-003-01	A7305805	SE	N1	SW8081	31-Aug-97	4-Sep-97	4	17-Sep-97	13
DW3-001	DW3-001-01	A7305806	SE	N1	SW8081	31-Aug-97	4-Sep-97	4	17-Sep-97	13
DW3-002	DW3-002-01	A7305807	SE	N1	SW8081	31-Aug-97	4-Sep-97	4	17-Sep-97	13
DW3-003	DW3-003-01	A7305808	SE	N1	SW8081	31-Aug-97	4-Sep-97	4	17-Sep-97	13
DW4-001	DW4-001-01	A7305809	SE	N1	SW8081	31-Aug-97	4-Sep-97	4	17-Sep-97	13
DW4-002	DW4-002-01	A7305810	SE	N1	SW8081	31-Aug-97	4-Sep-97	4	17-Sep-97	13
DW5-001	DW5-001-01	A7305811	SE	N1	SW8081	31-Aug-97	4-Sep-97	4	17-Sep-97	13
DW5-002	DW5-002-01	A7305812	SE	N1	SW8081	31-Aug-97	4-Sep-97	4	17-Sep-97	13
DW5-003	DW5-003-01	A7305813	SE	N1	SW8081	31-Aug-97	4-Sep-97	4	17-Sep-97	13
DW5-004	DW5-004-01	A7305814	SE	N1	SW8081	31-Aug-97	4-Sep-97	4	17-Sep-97	13
DW5-004	DW5-004-10	A8042201	WS	N1	SW8081	12-Feb-98	17-Feb-98	5	26-Feb-98	14
DW6-001	DW6-001-01	A7305815	SE	N1	SW8081	31-Aug-97	4-Sep-97	4	17-Sep-97	13
DW6-002	DW6-002-01	A7305816	SE	N1	SW8081	31-Aug-97	4-Sep-97	4	17-Sep-97	13
DW6-002	DW6-002-01	A7305816MS	SE	MS1	SW8081	31-Aug-97	4-Sep-97	4	17-Sep-97	13
DW6-002	DW6-002-01	A7305816SD	SE	SD1	SW8081	31-Aug-97	4-Sep-97	4	17-Sep-97	13
DW7-001	DW7-001-01	A7305817	SE	N1	SW8081	31-Aug-97	4-Sep-97	4	17-Sep-97	13
DW7-001	DW7-001-02	A7305818	SE	FD1	SW8081	31-Aug-97	4-Sep-97	4	17-Sep-97	13
DW9-002	DW9-002-01	A7305822	SE	N1	SW8081	31-Aug-97	4-Sep-97	4	17-Sep-97	13
DW9-003	DW9-003-10	A8042203	WS	N1	SW8081	12-Feb-98	17-Feb-98	5	26-Feb-98	14

4981110

SUMMARY OF EXTRACTION AND ANALYSIS DATES
OFFSITE WEAPONS STORAGE AREA RFI
NAS FT WORTH JRB (FORMERLY CARSWELL AFB)

LOCATION ID	FIELD SAMPLE NO	LABORATORY SAMPLE NO	SAMPLE MATRIX	SAMPLE TYPE	ANALYTICAL METHOD	SAMPLE DATE	EXTRACTION DATE	ELAPSED TIME (DAYS)	ANALYSIS DATE	ELAPSED TIME (DAYS)
DW9-003	DW9-003-10	A8042203P1	WS	MS1	SW8081	12-Feb-98	17-Feb-98	5	26-Feb-98	14
DW9-003	DW9-003-10	A8042203P3	WS	SD1	SW8081	12-Feb-98	17-Feb-98	5	26-Feb-98	14
FIELDQC	EB-001	A7289635	WQ	EB1	SW8081	18-Aug-97	21-Aug-97	3	5-Sep-97	15
FIELDQC	EB-002	A7289648	WQ	EB1	SW8081	19-Aug-97	21-Aug-97	2	5-Sep-97	15
FIELDQC	EB-006	A7294525	WQ	EB1	SW8081	23-Aug-97	26-Aug-97	3	6-Sep-97	11
FIELDQC	EB-007	A7296210	WQ	EB1	SW8081	25-Aug-97	29-Aug-97	4	6-Sep-97	8
FIELDQC	EB-008	A7297902	WQ	EB1	SW8081	26-Aug-97	29-Aug-97	3	6-Sep-97	8
FIELDQC	EB-009	A7301111	WQ	EB1	SW8081	27-Aug-97	3-Sep-97	7	6-Sep-97	3
FIELDQC	EB-010	A7305227	WQ	EB1	SW8081	28-Aug-97	4-Sep-97	7	6-Sep-97	2
FIELDQC	EB-011	A7305327	WQ	EB1	SW8081	29-Aug-97	4-Sep-97	6	6-Sep-97	2
FIELDQC	EB-012	A7305623	WQ	EB1	SW8081	31-Aug-97	4-Sep-97	4	6-Sep-97	2
FIELDQC	EB-013	A7310435	WQ	EB1	SW8081	2-Sep-97	8-Sep-97	6	19-Sep-97	11
FIELDQC	EB-014	A7310210	WQ	EB1	SW8081	3-Sep-97	5-Sep-97	2	19-Sep-97	14
FIELDQC	EB-015	A7313026	WQ	EB1	SW8081	4-Sep-97	8-Sep-97	4	19-Sep-97	11
FIELDQC	EB-016	A7318627	WQ	EB1	SW8081	5-Sep-97	11-Sep-97	6	19-Sep-97	8
FIELDQC	EB-017	A7322805	WQ	EB1	SW8081	9-Sep-97	13-Sep-97	4	20-Sep-97	7
FIELDQC	EB-018	A8043101	WQ	EB1	SW8081	13-Feb-98	17-Feb-98	4	26-Feb-98	13
FIELDQC	EB-020	A8187805	WQ	EB1	SW8081	20-May-98	27-May-98	7	3-Jun-98	14
FIELDQC	EB-020	A8187805RE	WQ	EB1	SW8081	20-May-98	5-Jun-98	16	8-Jun-98	19
LCH-001	LCH-001-01	A8184801	SO	N1	SW8081	19-May-98	27-May-98	8	3-Jun-98	15
LCH-002	LCH-002-01	A8187801	SO	N1	SW8081	20-May-98	27-May-98	7	3-Jun-98	14
LCH-002	LCH-002-02	A8187802	SO	N1	SW8081	20-May-98	27-May-98	7	3-Jun-98	14
LCH-002	LCH-002-03	A8187803	SO	FD1	SW8081	20-May-98	27-May-98	7	3-Jun-98	14
LCH-003	LCH-003-01	A8187806	SO	N1	SW8081	20-May-98	27-May-98	7	4-Jun-98	15
LCH-003	LCH-003-02	A8187804MS	SO	MS1	SW8081	20-May-98	27-May-98	7	3-Jun-98	14
LCH-003	LCH-003-02	A8187804	SO	N1	SW8081	20-May-98	27-May-98	7	3-Jun-98	14
LCH-003	LCH-003-02	A8187804SD	SO	SD1	SW8081	20-May-98	27-May-98	7	3-Jun-98	14
SP-001	SP-001-01	A8043103	SE	N1	SW8081	13-Feb-98	19-Feb-98	6	26-Feb-98	13
SP-001	SP-001-02	A8043104	SE	FD1	SW8081	13-Feb-98	19-Feb-98	6	26-Feb-98	13
SP-001	SP-001-10	A8043109	WS	N1	SW8081	13-Feb-98	17-Feb-98	4	26-Feb-98	13
SP-002	SP-002-01	A8043105P1	SE	MS1	SW8081	13-Feb-98	19-Feb-98	6	26-Feb-98	13
SP-002	SP-002-01	A8043105	SE	N1	SW8081	13-Feb-98	19-Feb-98	6	26-Feb-98	13

SUMMARY OF EXTRACTION AND ANALYSIS DATES
OFFSITE WEAPONS STORAGE AREA RFI
NAS FT WORTH JRB (FORMERLY CARSWELL AFB)

LOCATION ID	FIELD SAMPLE NO	LABORATORY SAMPLE NO	SAMPLE MATRIX	SAMPLE TYPE	ANALYTICAL METHOD	SAMPLE DATE	EXTRACTION DATE	ELAPSED TIME (DAYS)	ANALYSIS DATE	ELAPSED TIME (DAYS)
SP-002	SP-002-01	A8043105P3	SE	SD1	SW8081	13-Feb-98	19-Feb-98	6	26-Feb-98	13
SP-002	SP-002-10	A8043111	WS	N1	SW8081	13-Feb-98	17-Feb-98	4	26-Feb-98	13
SP-002	SP-002-12	A8043113	WS	FD1	SW8081	13-Feb-98	17-Feb-98	4	26-Feb-98	13
SP-003	SP-003-01	A8042205	SE	N1	SW8081	12-Feb-98	19-Feb-98	7	26-Feb-98	14
SP-003	SP-003-10	A8042206	WS	N1	SW8081	12-Feb-98	17-Feb-98	5	26-Feb-98	14
SP-004	SP-004-01	A8043106	SE	N1	SW8081	13-Feb-98	19-Feb-98	6	26-Feb-98	13
SP-004	SP-004-10	A8043115	WS	N1	SW8081	13-Feb-98	17-Feb-98	4	26-Feb-98	13
TRF-001	TRF-001-01	A7294511	SO	N1	SW8081	23-Aug-97	27-Aug-97	4	10-Sep-97	14
TRF-002	TRF-002-01	A7294512	SO	N1	SW8081	23-Aug-97	27-Aug-97	4	10-Sep-97	14
TRF-003	TRF-003-01	A7294513	SO	N1	SW8081	23-Aug-97	27-Aug-97	4	10-Sep-97	14
TRF-003	TRF-003-02	A7310315	SO	N1	SW8081	3-Sep-97	5-Sep-97	2	20-Sep-97	15
TRF-004	TRF-004-01	A7294514	SO	N1	SW8081	23-Aug-97	27-Aug-97	4	10-Sep-97	14
TRF-004	TRF-004-02	A7310317	SO	N1	SW8081	3-Sep-97	5-Sep-97	2	20-Sep-97	15
TRF-005	TRF-005-01	A7294515	SO	N1	SW8081	23-Aug-97	27-Aug-97	4	10-Sep-97	14
TRF-005	TRF-005-02	A7310314	SO	N1	SW8081	3-Sep-97	5-Sep-97	2	20-Sep-97	15
TRF-006	TRF-006-01	A7294516	SO	N1	SW8081	23-Aug-97	27-Aug-97	4	10-Sep-97	14
TRF-006	TRF-006-02	A7310318	SO	N1	SW8081	3-Sep-97	5-Sep-97	2	20-Sep-97	15
TRF-007	TRF-007-01	A7294517	SO	N1	SW8081	23-Aug-97	27-Aug-97	4	10-Sep-97	14
TRF-007	TRF-007-02	A7310320	SO	N1	SW8081	3-Sep-97	5-Sep-97	2	20-Sep-97	15
TRF-008	TRF-008-01	A7294518	SO	N1	SW8081	23-Aug-97	27-Aug-97	4	10-Sep-97	14
TRF-008	TRF-008-02	A7294529	SO	FD1	SW8081	23-Aug-97	27-Aug-97	4	10-Sep-97	14
TRF-008	TRF-008-02	A7310322	SO	N1	SW8081	3-Sep-97	5-Sep-97	2	20-Sep-97	15
TRF-009	TRF-009-01	A7294519	SO	N1	SW8081	23-Aug-97	27-Aug-97	4	10-Sep-97	14
TRF-009	TRF-009-02	A7310328	SO	N1	SW8081	3-Sep-97	5-Sep-97	2	20-Sep-97	15
TRF-009	TRF-009-05	A7310329	SO	FD1	SW8081	3-Sep-97	5-Sep-97	2	20-Sep-97	15
TRF-010	TRF-010-01	A7294521	SO	N1	SW8081	23-Aug-97	27-Aug-97	4	9-Sep-97	13
TRF-010	TRF-010-02	A7310330	SO	N1	SW8081	3-Sep-97	5-Sep-97	2	21-Sep-97	16
TRF-011	TRF-011-01	A7294520	SO	N1	SW8081	23-Aug-97	27-Aug-97	4	10-Sep-97	14
TRF-011	TRF-011-02	A7310323	SO	N1	SW8081	3-Sep-97	5-Sep-97	2	20-Sep-97	15
TRF-012	TRF-012-01	A7294522	SO	N1	SW8081	23-Aug-97	27-Aug-97	4	9-Sep-97	13
TRF-012	TRF-012-02	A7310324	SO	N1	SW8081	3-Sep-97	5-Sep-97	2	20-Sep-97	15
TRF-013	TRF-013-01	A7294523	SO	N1	SW8081	23-Aug-97	27-Aug-97	4	9-Sep-97	13

4981112

SUMMARY OF EXTRACTION AND ANALYSIS DATES
OFFSITE WEAPONS STORAGE AREA RFI
NAS FT WORTH JRB (FORMERLY CARSWELL AFB)

LOCATION ID	FIELD SAMPLE NO	LABORATORY SAMPLE NO	SAMPLE MATRIX	SAMPLE TYPE	ANALYTICAL METHOD	SAMPLE DATE	EXTRACTION DATE	ELAPSED TIME (DAYS)	ANALYSIS DATE	ELAPSED TIME (DAYS)
TRF-013	TRF-013-02	A7310326	SO	N1	SW8081	3-Sep-97	5-Sep-97	2	20-Sep-97	15
TRF-014	TRF-014-01	A7294524	SO	N1	SW8081	23-Aug-97	27-Aug-97	4	10-Sep-97	14
TRF-014	TRF-014-02	A7310327	SO	N1	SW8081	3-Sep-97	5-Sep-97	2	20-Sep-97	15
TRF-015	TRF-015-01	A7294526	SO	N1	SW8081	23-Aug-97	27-Aug-97	4	10-Sep-97	14
TRF-015	TRF-015-02	A7310201	SO	N1	SW8081	3-Sep-97	8-Sep-97	5	22-Sep-97	14
TRF-015	TRF-015-02	A7310201MS	SO	MS1	SW8081	3-Sep-97	8-Sep-97	5	22-Sep-97	14
TRF-015	TRF-015-02	A7310201SD	SO	SD1	SW8081	3-Sep-97	8-Sep-97	5	22-Sep-97	14
TRF-016	TRF-016-01	A7294527	SO	N1	SW8081	23-Aug-97	27-Aug-97	4	10-Sep-97	14
TRF-016	TRF-016-01	A7294527MS	SO	MS1	SW8081	23-Aug-97	27-Aug-97	4	10-Sep-97	14
TRF-016	TRF-016-01	A7294527SD	SO	SD1	SW8081	23-Aug-97	27-Aug-97	4	10-Sep-97	14
TRF-016	TRF-016-02	A7310202	SO	N1	SW8081	3-Sep-97	8-Sep-97	5	21-Sep-97	13
WJEPX-925	MW-925-01	A7322601	WG	N1	SW8081	10-Sep-97	13-Sep-97	3	19-Sep-97	6
XU3212-901	XU3212-901-01	A7322801	WG	N1	SW8081	9-Sep-97	13-Sep-97	4	19-Sep-97	6
XU3212-902	XU3212-902-01	A7322803	WG	N1	SW8081	9-Sep-97	13-Sep-97	4	20-Sep-97	7
XU3212-902	XU3212-902-02	A7322804	WG	FD1	SW8081	9-Sep-97	13-Sep-97	4	20-Sep-97	7
A1-003	A1-003-02	A7296201	SO	N1	SW8260	25-Aug-97	5-Sep-97	11	5-Sep-97	0
A1-004	A1-004-02	A7296202	SO	N1	SW8260	25-Aug-97	5-Sep-97	11	5-Sep-97	0
A1-004	A1-004-03	A7296213	SO	N1	SW8260	25-Aug-97	6-Sep-97	12	6-Sep-97	0
A1-005	A1-005-02	A7296203	SO	N1	SW8260	25-Aug-97	5-Sep-97	11	5-Sep-97	0
A1-005	A1-005-03	A7296214	SO	N1	SW8260	25-Aug-97	6-Sep-97	12	6-Sep-97	0
A1-006	A1-006-02	A7296204	SO	N1	SW8260	25-Aug-97	5-Sep-97	11	5-Sep-97	0
A1-007	A1-007-02	A7296205	SO	N1	SW8260	25-Aug-97	5-Sep-97	11	5-Sep-97	0
A1-008	A1-008-02	A7296206	SO	N1	SW8260	25-Aug-97	5-Sep-97	11	5-Sep-97	0
A1-009	A1-009-02	A7296207	SO	N1	SW8260	25-Aug-97	5-Sep-97	11	5-Sep-97	0
A1-009	A1-009-03	A7296215	SO	N1	SW8260	25-Aug-97	5-Sep-97	11	5-Sep-97	0
A1-010	A1-010-02	A7296208	SO	N1	SW8260	25-Aug-97	5-Sep-97	11	5-Sep-97	0
A1-010	A1-010-03	A7296216	SO	N1	SW8260	25-Aug-97	5-Sep-97	11	5-Sep-97	0
A1-010	A1-010-05	A7296217	SO	FD1	SW8260	25-Aug-97	5-Sep-97	11	5-Sep-97	0
A1-010	A1-010-06	A7296218	SO	FD1	SW8260	25-Aug-97	5-Sep-97	11	5-Sep-97	0
A1-011	A1-011-02	A7296211	SO	N1	SW8260	25-Aug-97	5-Sep-97	11	5-Sep-97	0
A1-012	A1-012-02	A7296212	SO	N1	SW8260	25-Aug-97	5-Sep-97	11	5-Sep-97	0

SUMMARY OF EXTRACTION AND ANALYSIS DATES
OFFSITE WEAPONS STORAGE AREA RFI
NAS FT WORTH JRB (FORMERLY CARSWELL AFB)

LOCATION ID	FIELD SAMPLE NO	LABORATORY SAMPLE NO	SAMPLE MATRIX	SAMPLE TYPE	ANALYTICAL METHOD	SAMPLE DATE	EXTRACTION DATE	ELAPSED TIME (DAYS)	ANALYSIS DATE	ELAPSED TIME (DAYS)
A1-012	A1-012-02	A7296212MS	SO	MS1	SW8260	25-Aug-97	5-Sep-97	11	5-Sep-97	0
A1-012	A1-012-02	A7296212SD	SO	SD1	SW8260	25-Aug-97	5-Sep-97	11	5-Sep-97	0
A1-012	A1-012-03	A7296219	SO	N1	SW8260	25-Aug-97	5-Sep-97	11	5-Sep-97	0
A1-013	A1-013-02	A7301801	SO	N1	SW8260	27-Aug-97	7-Sep-97	11	7-Sep-97	0
A1-014	A1-014-02	A7301802	SO	N1	SW8260	27-Aug-97	7-Sep-97	11	7-Sep-97	0
A1-015	A1-015-02	A7301803	SO	N1	SW8260	27-Aug-97	7-Sep-97	11	7-Sep-97	0
A1-016	A1-016-02	A7301804	SO	N1	SW8260	27-Aug-97	7-Sep-97	11	7-Sep-97	0
A1-016	A1-016-03	A7301805	SO	N1	SW8260	27-Aug-97	7-Sep-97	11	7-Sep-97	0
A1-017	A1-017-02	A7301806	SO	N1	SW8260	27-Aug-97	7-Sep-97	11	7-Sep-97	0
A1-017	A1-017-03	A7301807	SO	N1	SW8260	27-Aug-97	7-Sep-97	11	7-Sep-97	0
A1-018	A1-018-02	A7301808	SO	N1	SW8260	27-Aug-97	7-Sep-97	11	7-Sep-97	0
A1-018	A1-018-03	A7301809	SO	N1	SW8260	27-Aug-97	7-Sep-97	11	7-Sep-97	0
A1-019	A1-019-02	A7301810	SO	N1	SW8260	27-Aug-97	7-Sep-97	11	7-Sep-97	0
A1-020	A1-020-02	A7301811	SO	N1	SW8260	27-Aug-97	7-Sep-97	11	7-Sep-97	0
A1-021	A1-021-02	A7301812	SO	N1	SW8260	27-Aug-97	7-Sep-97	11	7-Sep-97	0
A1-021	A1-021-05	A7301813	SO	FD1	SW8260	27-Aug-97	7-Sep-97	11	7-Sep-97	0
A1-022	A1-022-02	A7301814	SO	N1	SW8260	27-Aug-97	7-Sep-97	11	7-Sep-97	0
A1-022	A1-022-03	A7301816	SO	N1	SW8260	27-Aug-97	7-Sep-97	11	7-Sep-97	0
A1-023	A1-023-02	A7301817	SO	N1	SW8260	27-Aug-97	7-Sep-97	11	7-Sep-97	0
A1-023	A1-023-03	A7301818	SO	N1	SW8260	27-Aug-97	7-Sep-97	11	7-Sep-97	0
A1-024	A1-024-02	A7301819	SO	N1	SW8260	27-Aug-97	7-Sep-97	11	7-Sep-97	0
A1-025	A1-025-02	A7301820	SO	N1	SW8260	27-Aug-97	7-Sep-97	11	7-Sep-97	0
A1-025	A1-025-05	A7301821	SO	FD1	SW8260	27-Aug-97	8-Sep-97	12	8-Sep-97	0
A1-026	A1-026-02	A7301822	SO	N1	SW8260	27-Aug-97	8-Sep-97	12	8-Sep-97	0
A1-027	A1-027-02	A7301823	SO	N1	SW8260	27-Aug-97	8-Sep-97	12	8-Sep-97	0
A1-028	A1-028-02	A7301824	SO	N1	SW8260	27-Aug-97	8-Sep-97	12	8-Sep-97	0
A1-028	A1-028-03	A7301825	SO	N1	SW8260	27-Aug-97	8-Sep-97	12	8-Sep-97	0
A1-029	A1-029-02	A7301827	SO	N1	SW8260	27-Aug-97	8-Sep-97	12	8-Sep-97	0
A1-030	A1-030-02	A7301828	SO	N1	SW8260	27-Aug-97	8-Sep-97	12	8-Sep-97	0
A1-031	A1-031-02	A7301829	SO	N1	SW8260	27-Aug-97	8-Sep-97	12	8-Sep-97	0
A1-032	A1-032-02	A7301830	SO	N1	SW8260	27-Aug-97	8-Sep-97	12	8-Sep-97	0
A1-033	A1-033-02	A7301831	SO	N1	SW8260	27-Aug-97	8-Sep-97	12	8-Sep-97	0

4981114

SUMMARY OF EXTRACTION AND ANALYSIS DATES
OFFSITE WEAPONS STORAGE AREA RFI
NAS FT WORTH JRB (FORMERLY CARSWELL AFB)

LOCATION ID	FIELD SAMPLE NO	LABORATORY SAMPLE NO	SAMPLE MATRIX	SAMPLE TYPE	ANALYTICAL METHOD	SAMPLE DATE	EXTRACTION DATE	ELAPSED TIME (DAYS)	ANALYSIS DATE	ELAPSED TIME (DAYS)
A1-034	A1-034-02	A7301832	SO	N1	SW8260	27-Aug-97	8-Sep-97	12	8-Sep-97	0
A2-001	A2-001-02	A7301833	SO	N1	SW8260	27-Aug-97	8-Sep-97	12	8-Sep-97	0
A2-001	A2-001-02	A7301833RI	SO	N1	SW8260	27-Aug-97	8-Sep-97	12	8-Sep-97	0
A2-002	A2-002-02	A7301834	SO	N1	SW8260	27-Aug-97	8-Sep-97	12	8-Sep-97	0
A2-002	A2-002-02	A7301834RI	SO	N1	SW8260	27-Aug-97	8-Sep-97	12	8-Sep-97	0
A2-003	A2-003-02	A7301835	SO	N1	SW8260	27-Aug-97	8-Sep-97	12	8-Sep-97	0
A2-004	A2-004-02	A7301836	SO	N1	SW8260	27-Aug-97	9-Sep-97	13	9-Sep-97	0
A2-004	A2-004-05	A7301837	SO	FD1	SW8260	27-Aug-97	9-Sep-97	13	9-Sep-97	0
A2-005	A2-005-02	A7301838	SO	N1	SW8260	27-Aug-97	8-Sep-97	12	8-Sep-97	0
A2-005	A2-005-02	A7301838MS	SO	MS1	SW8260	27-Aug-97	8-Sep-97	12	8-Sep-97	0
A2-005	A2-005-02	A7301838SD	SO	SD1	SW8260	27-Aug-97	8-Sep-97	12	8-Sep-97	0
A2-006	A2-006-02	A7301839	SO	N1	SW8260	27-Aug-97	8-Sep-97	12	8-Sep-97	0
A2-006	A2-006-05	A7301840	SO	FD1	SW8260	27-Aug-97	8-Sep-97	12	8-Sep-97	0
A2-007	A2-007-02	A7302910	SO	N1	SW8260	28-Aug-97	9-Sep-97	12	9-Sep-97	0
A2-008	A2-008-02	A7302926	SO	N1	SW8260	28-Aug-97	9-Sep-97	12	9-Sep-97	0
A3-001	A3-001-02	A7302905	SO	N1	SW8260	28-Aug-97	8-Sep-97	11	8-Sep-97	0
A3-001	A3-001-03	A7302911	SO	N1	SW8260	28-Aug-97	9-Sep-97	12	9-Sep-97	0
A3-002	A3-002-02	A7302902	SO	N1	SW8260	28-Aug-97	9-Sep-97	12	9-Sep-97	0
A3-003	A3-003-02	A7302903	SO	N1	SW8260	28-Aug-97	8-Sep-97	11	8-Sep-97	0
A3-004	A3-004-02	A7302904	SO	N1	SW8260	28-Aug-97	9-Sep-97	12	9-Sep-97	0
A3-005	A3-005-02	A7302901	SO	N1	SW8260	28-Aug-97	8-Sep-97	11	8-Sep-97	0
A3-006	A3-006-02	A7302906	SO	N1	SW8260	28-Aug-97	9-Sep-97	12	9-Sep-97	0
A3-007	A3-007-02	A7302907	SO	N1	SW8260	28-Aug-97	9-Sep-97	12	9-Sep-97	0
A3-008	A3-008-02	A7302909	SO	N1	SW8260	28-Aug-97	9-Sep-97	12	9-Sep-97	0
A3-008	A3-008-03	A7302908	SO	N1	SW8260	28-Aug-97	9-Sep-97	12	9-Sep-97	0
A3-009	A3-009-02	A7302912	SO	N1	SW8260	28-Aug-97	9-Sep-97	12	9-Sep-97	0
A3-009	A3-009-03	A7302913	SO	N1	SW8260	28-Aug-97	9-Sep-97	12	9-Sep-97	0
A3-009	A3-009-05	A7302914	SO	FD1	SW8260	28-Aug-97	9-Sep-97	12	9-Sep-97	0
A3-009	A3-009-06	A7302915	SO	FD1	SW8260	28-Aug-97	9-Sep-97	12	9-Sep-97	0
A3-010	A3-010-02	A7302916	SO	N1	SW8260	28-Aug-97	9-Sep-97	12	9-Sep-97	0
A3-010	A3-010-03	A7302919	SO	N1	SW8260	28-Aug-97	9-Sep-97	12	9-Sep-97	0
A3-011	A3-011-02	A7302918	SO	N1	SW8260	28-Aug-97	11-Sep-97	14	11-Sep-97	0

SUMMARY OF EXTRACTION AND ANALYSIS DATES
OFFSITE WEAPONS STORAGE AREA RFI
NAS FT WORTH JRB (FORMERLY CARSWELL AFB)

LOCATION ID	FIELD SAMPLE NO	LABORATORY SAMPLE NO	SAMPLE MATRIX	SAMPLE TYPE	ANALYTICAL METHOD	SAMPLE DATE	EXTRACTION DATE	ELAPSED TIME (DAYS)	ANALYSIS DATE	ELAPSED TIME (DAYS)
A3-011	A3-011-03	A7302920	SO	N1	SW8260	28-Aug-97	9-Sep-97	12	9-Sep-97	0
A3-012	A3-012-02	A7302921	SO	N1	SW8260	28-Aug-97	9-Sep-97	12	9-Sep-97	0
A3-012	A3-012-02	A7302921RI	SO	N1	SW8260	28-Aug-97	11-Sep-97	14	11-Sep-97	0
A3-012	A3-012-03	A7302922	SO	N1	SW8260	28-Aug-97	9-Sep-97	12	9-Sep-97	0
A3-013	A3-013-02	A7302923	SO	N1	SW8260	28-Aug-97	9-Sep-97	12	9-Sep-97	0
A3-013	A3-013-03	A7302924	SO	N1	SW8260	28-Aug-97	9-Sep-97	12	9-Sep-97	0
A3-014	A3-014-02	A7305101	SO	N1	SW8260	29-Aug-97	11-Sep-97	13	11-Sep-97	0
A3-014	A3-014-03	A7305102	SO	N1	SW8260	29-Aug-97	9-Sep-97	11	9-Sep-97	0
A3-015	A3-015-02	A7305115	SO	N1	SW8260	29-Aug-97	10-Sep-97	12	10-Sep-97	0
A3-016	A3-016-02	A7305103	SO	N1	SW8260	29-Aug-97	10-Sep-97	12	10-Sep-97	0
A3-016	A3-016-02	A7305103MS	SO	MS1	SW8260	29-Aug-97	10-Sep-97	12	10-Sep-97	0
A3-016	A3-016-02	A7305103SD	SO	SD1	SW8260	29-Aug-97	11-Sep-97	13	11-Sep-97	0
A3-016	A3-016-03	A7305104	SO	N1	SW8260	29-Aug-97	9-Sep-97	11	9-Sep-97	0
A3-017	A3-017-02	A7305105	SO	N1	SW8260	29-Aug-97	11-Sep-97	13	11-Sep-97	0
A3-017	A3-017-02	A7305105RI	SO	N1	SW8260	29-Aug-97	11-Sep-97	13	11-Sep-97	0
A3-017	A3-017-03	A7305106	SO	N1	SW8260	29-Aug-97	10-Sep-97	12	10-Sep-97	0
A3-018	A3-018-02	A7305107	SO	N1	SW8260	29-Aug-97	10-Sep-97	12	10-Sep-97	0
A3-018	A3-018-03	A7305108	SO	N1	SW8260	29-Aug-97	10-Sep-97	12	10-Sep-97	0
A3-019	A3-019-02	A7305109	SO	N1	SW8260	29-Aug-97	10-Sep-97	12	10-Sep-97	0
A3-019	A3-019-03	A7305110	SO	N1	SW8260	29-Aug-97	10-Sep-97	12	10-Sep-97	0
A3-020	A3-020-02	A7305111	SO	N1	SW8260	29-Aug-97	10-Sep-97	12	10-Sep-97	0
A3-020	A3-020-03	A7305112	SO	N1	SW8260	29-Aug-97	10-Sep-97	12	10-Sep-97	0
A3-021	A3-021-02	A7305113	SO	N1	SW8260	29-Aug-97	11-Sep-97	13	11-Sep-97	0
A3-021	A3-021-03	A7305114	SO	N1	SW8260	29-Aug-97	10-Sep-97	12	10-Sep-97	0
A3-021	A3-021-06	A7305117	SO	FD1	SW8260	29-Aug-97	11-Sep-97	13	11-Sep-97	0
A3-024	A3-024-02	A7305118	SO	N1	SW8260	29-Aug-97	10-Sep-97	12	10-Sep-97	0
A3-025	A3-025-02	A7305119	SO	N1	SW8260	29-Aug-97	11-Sep-97	13	11-Sep-97	0
A3-025	A3-025-03	A7305120	SO	N1	SW8260	29-Aug-97	11-Sep-97	13	11-Sep-97	0
A5-001	A5-001-02	A7310204	SO	N1	SW8260	3-Sep-97	13-Sep-97	10	13-Sep-97	0
A5-002	A5-002-02	A7310206	SO	N1	SW8260	3-Sep-97	13-Sep-97	10	13-Sep-97	0
A5-003	A5-003-02	A7310207	SO	N1	SW8260	3-Sep-97	13-Sep-97	10	13-Sep-97	0
A5-003	A5-003-05	A7310209	SO	FD1	SW8260	3-Sep-97	13-Sep-97	10	13-Sep-97	0

4981116

SUMMARY OF EXTRACTION AND ANALYSIS DATES
OFFSITE WEAPONS STORAGE AREA RFI
NAS FT WORTH JRB (FORMERLY CARSWELL AFB)

LOCATION ID	FIELD SAMPLE NO	LABORATORY SAMPLE NO	SAMPLE MATRIX	SAMPLE TYPE	ANALYTICAL METHOD	SAMPLE DATE	EXTRACTION DATE	ELAPSED TIME (DAYS)	ANALYSIS DATE	ELAPSED TIME (DAYS)
A5-004	A5-004-02	A7313001	SO	N1	SW8260	4-Sep-97	13-Sep-97	9	13-Sep-97	0
BK-002	BK-002-02	A7318613	SO	N1	SW8260	5-Sep-97	14-Sep-97	9	14-Sep-97	0
BK-002	BK-002-03	A7318614	SO	N1	SW8260	5-Sep-97	14-Sep-97	9	14-Sep-97	0
BK-003	BK-003-02	A7318615	SO	N1	SW8260	5-Sep-97	14-Sep-97	9	14-Sep-97	0
BK-003	BK-003-02	A7318615MS	SO	MS1	SW8260	5-Sep-97	14-Sep-97	9	14-Sep-97	0
BK-003	BK-003-02	A7318615SD	SO	SD1	SW8260	5-Sep-97	14-Sep-97	9	14-Sep-97	0
BK-004	BK-004-02	A7318616	SO	N1	SW8260	5-Sep-97	14-Sep-97	9	14-Sep-97	0
BK-004	BK-004-02	A7318616RI	SO	N1	SW8260	5-Sep-97	14-Sep-97	9	14-Sep-97	0
BK-005	BK-005-02	A7318617	SO	N1	SW8260	5-Sep-97	14-Sep-97	9	14-Sep-97	0
BK-007	BK-007-01	A7318618	SO	N1	SW8260	5-Sep-97	14-Sep-97	9	14-Sep-97	0
BK-007	BK-007-01	A7318618RI	SO	N1	SW8260	5-Sep-97	14-Sep-97	9	14-Sep-97	0
BK-007	BK-007-02	A7318619	SO	N1	SW8260	5-Sep-97	14-Sep-97	9	14-Sep-97	0
BK-007	BK-007-02	A7318619RI	SO	N1	SW8260	5-Sep-97	14-Sep-97	9	14-Sep-97	0
BK-007	BK-007-03	A7318620	SO	N1	SW8260	5-Sep-97	14-Sep-97	9	14-Sep-97	0
BK-008	BK-008-01	A7318622	SO	N1	SW8260	5-Sep-97	14-Sep-97	9	14-Sep-97	0
BK-008	BK-008-01	A7318622RI	SO	N1	SW8260	5-Sep-97	14-Sep-97	9	14-Sep-97	0
BK-008	BK-008-02	A7318621	SO	N1	SW8260	5-Sep-97	14-Sep-97	9	14-Sep-97	0
BK-008	BK-008-03	A7318623	SO	N1	SW8260	5-Sep-97	14-Sep-97	9	14-Sep-97	0
BK-008	BK-008-05	A7318624	SO	FD1	SW8260	5-Sep-97	14-Sep-97	9	14-Sep-97	0
BK-008	BK-008-06	A7318625	SO	FD1	SW8260	5-Sep-97	14-Sep-97	9	14-Sep-97	0
BK-010	BK-010-10	A8043401	WS	N1	SW8260	14-Feb-98	20-Feb-98	6	20-Feb-98	6
BK-011	BK-011-01	A7305007	SE	N1	SW8260	1-Sep-97	12-Sep-97	11	12-Sep-97	0
BK-011	BK-011-01	A7305007RI	SE	N1	SW8260	1-Sep-97	13-Sep-97	12	13-Sep-97	0
BK-011	BK-011-10	A8043107	WS	N1	SW8260	13-Feb-98	20-Feb-98	7	20-Feb-98	7
BK-012	BK-012-01	A7305008	SE	N1	SW8260	1-Sep-97	12-Sep-97	11	12-Sep-97	0
BK-012	BK-012-10	A8043402	WS	N1	SW8260	14-Feb-98	20-Feb-98	6	20-Feb-98	6
BK-013	BK-013-01	A7305009	SE	N1	SW8260	1-Sep-97	12-Sep-97	11	12-Sep-97	0
BK-013	BK-013-01	A7305009RI	SE	N1	SW8260	1-Sep-97	13-Sep-97	12	13-Sep-97	0
BK-013	BK-013-10	A8043403	WS	N1	SW8260	14-Feb-98	20-Feb-98	6	20-Feb-98	6
DW1-001	DW1-001-01	A7297906	SE	N1	SW8260	26-Aug-97	6-Sep-97	11	6-Sep-97	0
DW1-001	DW1-001-01	A7297906RI	SE	N1	SW8260	26-Aug-97	6-Sep-97	11	6-Sep-97	0
DW1-001	DW1-001-02	A7305121	SO	N1	SW8260	29-Aug-97	11-Sep-97	13	11-Sep-97	0

SUMMARY OF EXTRACTION AND ANALYSIS DATES
OFFSITE WEAPONS STORAGE AREA RFI
NAS FT WORTH JRB (FORMERLY CARSWELL AFB)

LOCATION ID	FIELD SAMPLE NO	LABORATORY SAMPLE NO	SAMPLE MATRIX	SAMPLE TYPE	ANALYTICAL METHOD	SAMPLE DATE	EXTRACTION DATE	ELAPSED TIME (DAYS)	ANALYSIS DATE	ELAPSED TIME (DAYS)
DW1-001	DW1-001-02	A7305121RI	SO	N1	SW8260	29-Aug-97	11-Sep-97	13	11-Sep-97	0
DW1-002	DW1-002-01	A7297907	SE	N1	SW8260	26-Aug-97	6-Sep-97	11	6-Sep-97	0
DW1-002	DW1-002-01	A7297907RI	SE	N1	SW8260	26-Aug-97	7-Sep-97	12	7-Sep-97	0
DW1-002	DW1-002-02	A7305122	SO	N1	SW8260	29-Aug-97	11-Sep-97	13	11-Sep-97	0
DW1-002	DW1-002-10	A8043117	WS	N1	SW8260	13-Feb-98	19-Feb-98	6	19-Feb-98	6
DW1-003	DW1-003-01	A7297908	SE	N1	SW8260	26-Aug-97	6-Sep-97	11	6-Sep-97	0
DW1-003	DW1-003-01	A7297908RI	SE	N1	SW8260	26-Aug-97	7-Sep-97	12	7-Sep-97	0
DW1-003	DW1-003-02	A7304901	SO	N1	SW8260	2-Sep-97	12-Sep-97	10	12-Sep-97	0
DW1-003	DW1-003-02	A7304901MS	SO	MS1	SW8260	2-Sep-97	12-Sep-97	10	12-Sep-97	0
DW1-003	DW1-003-02	A7304901SD	SO	SD1	SW8260	2-Sep-97	12-Sep-97	10	12-Sep-97	0
DW1-003	DW1-003-03	A7304902	SO	N1	SW8260	2-Sep-97	12-Sep-97	10	12-Sep-97	0
DW1-003	DW1-003-03	A7304902MS	SO	MS1	SW8260	2-Sep-97	12-Sep-97	10	12-Sep-97	0
DW1-003	DW1-003-03	A7304902SD	SO	SD1	SW8260	2-Sep-97	12-Sep-97	10	12-Sep-97	0
DW1-004	DW1-004-01	A7297909	SE	N1	SW8260	26-Aug-97	6-Sep-97	11	6-Sep-97	0
DW1-004	DW1-004-01	A7297909RI	SE	N1	SW8260	26-Aug-97	7-Sep-97	12	7-Sep-97	0
DW1-004	DW1-004-02	A7304903	SO	N1	SW8260	2-Sep-97	12-Sep-97	10	12-Sep-97	0
DW1-004	DW1-004-03	A7304905	SO	N1	SW8260	2-Sep-97	13-Sep-97	11	13-Sep-97	0
DW1-005	DW1-005-01	A7297910	SE	N1	SW8260	26-Aug-97	6-Sep-97	11	6-Sep-97	0
DW1-005	DW1-005-01	A7297910MS	SE	MS1	SW8260	26-Aug-97	6-Sep-97	11	6-Sep-97	0
DW1-005	DW1-005-01	A7297910SD	SE	SD1	SW8260	26-Aug-97	6-Sep-97	11	6-Sep-97	0
DW1-005	DW1-005-02	A7304904	SE	N1	SW8260	2-Sep-97	13-Sep-97	11	13-Sep-97	0
DW1-006	DW1-006-01	A7297911	SE	N1	SW8260	26-Aug-97	7-Sep-97	12	7-Sep-97	0
DW1-006	DW1-006-01	A7297911RI	SE	N1	SW8260	26-Aug-97	8-Sep-97	13	8-Sep-97	0
DW1-006	DW1-006-02	A7304906	SO	N1	SW8260	2-Sep-97	13-Sep-97	11	13-Sep-97	0
DW1-006	DW1-006-04	A7297912	SE	FD1	SW8260	26-Aug-97	7-Sep-97	12	7-Sep-97	0
DW1-006	DW1-006-04	A7297912RI	SE	FD1	SW8260	26-Aug-97	8-Sep-97	13	8-Sep-97	0
DW1-006	DW1-006-05	A7304907	SO	FD1	SW8260	2-Sep-97	13-Sep-97	11	13-Sep-97	0
DW1-007	DW1-007-01	A7297913	SE	N1	SW8260	26-Aug-97	7-Sep-97	12	7-Sep-97	0
DW1-007	DW1-007-01	A7297913RI	SE	N1	SW8260	26-Aug-97	8-Sep-97	13	8-Sep-97	0
DW1-007	DW1-007-02	A7304908	SO	N1	SW8260	2-Sep-97	13-Sep-97	11	13-Sep-97	0
DW1-007	DW1-007-03	A7304909	SO	N1	SW8260	2-Sep-97	13-Sep-97	11	13-Sep-97	0
DW1-008	DW1-008-01	A7297914	SE	N1	SW8260	26-Aug-97	7-Sep-97	12	7-Sep-97	0

49811118

4981119

SUMMARY OF EXTRACTION AND ANALYSIS DATES
OFFSITE WEAPONS STORAGE AREA RFI
NAS FT WORTH JRB (FORMERLY CARSWELL AFB)

LOCATION ID	FIELD SAMPLE NO	LABORATORY SAMPLE NO	SAMPLE MATRIX	SAMPLE TYPE	ANALYTICAL METHOD	SAMPLE DATE	EXTRACTION DATE	ELAPSED TIME (DAYS)	ANALYSIS DATE	ELAPSED TIME (DAYS)
DW1-008	DW1-008-01	A7297914RI	SE	N1	SW8260	26-Aug-97	8-Sep-97	13	8-Sep-97	0
DW1-008	DW1-008-02	A7304910	SO	N1	SW8260	2-Sep-97	13-Sep-97	11	13-Sep-97	0
DW1-008	DW1-008-03	A7304912	SO	N1	SW8260	2-Sep-97	13-Sep-97	11	13-Sep-97	0
DW1-009	DW1-009-01	A7305601	SE	N1	SW8260	31-Aug-97	11-Sep-97	11	11-Sep-97	0
DW1-009	DW1-009-01	A7305601RI	SE	N1	SW8260	31-Aug-97	11-Sep-97	11	11-Sep-97	0
DW1-009	DW1-009-02	A7304913	SO	N1	SW8260	2-Sep-97	13-Sep-97	11	13-Sep-97	0
DW1-009	DW1-009-03	A7304914	SO	N1	SW8260	2-Sep-97	13-Sep-97	11	13-Sep-97	0
DW1-010	DW1-010-01	A7305602	SE	N1	SW8260	31-Aug-97	11-Sep-97	11	11-Sep-97	0
DW1-010	DW1-010-01	A7305602RI	SE	N1	SW8260	31-Aug-97	11-Sep-97	11	11-Sep-97	0
DW1-010	DW1-010-02	A7304915	SO	N1	SW8260	2-Sep-97	13-Sep-97	11	13-Sep-97	0
DW1-010	DW1-010-03	A7304916	SO	N1	SW8260	2-Sep-97	13-Sep-97	11	13-Sep-97	0
DW2-001	DW2-001-01	A7305603	SE	N1	SW8260	31-Aug-97	11-Sep-97	11	11-Sep-97	0
DW2-001	DW2-001-01	A7305603RI	SE	N1	SW8260	31-Aug-97	11-Sep-97	11	11-Sep-97	0
DW2-002	DW2-002-01	A7305604	SE	N1	SW8260	31-Aug-97	11-Sep-97	11	11-Sep-97	0
DW2-002	DW2-002-01	A7305604RI	SE	N1	SW8260	31-Aug-97	12-Sep-97	12	12-Sep-97	0
DW2-003	DW2-003-01	A7305605	SE	N1	SW8260	31-Aug-97	11-Sep-97	11	11-Sep-97	0
DW3-001	DW3-001-01	A7305606	SE	N1	SW8260	31-Aug-97	11-Sep-97	11	11-Sep-97	0
DW3-001	DW3-001-01	A7305606RI	SE	N1	SW8260	31-Aug-97	12-Sep-97	12	12-Sep-97	0
DW3-002	DW3-002-01	A7305607	SE	N1	SW8260	31-Aug-97	11-Sep-97	11	11-Sep-97	0
DW3-002	DW3-002-01	A7305607RI	SE	N1	SW8260	31-Aug-97	12-Sep-97	12	12-Sep-97	0
DW3-003	DW3-003-01	A7305608	SE	N1	SW8260	31-Aug-97	11-Sep-97	11	11-Sep-97	0
DW3-003	DW3-003-01	A7305608RI	SE	N1	SW8260	31-Aug-97	12-Sep-97	12	12-Sep-97	0
DW4-001	DW4-001-01	A7305609	SE	N1	SW8260	31-Aug-97	11-Sep-97	11	11-Sep-97	0
DW4-001	DW4-001-01	A7305609RI	SE	N1	SW8260	31-Aug-97	12-Sep-97	12	12-Sep-97	0
DW4-002	DW4-002-01	A7305610	SE	N1	SW8260	31-Aug-97	11-Sep-97	11	11-Sep-97	0
DW4-002	DW4-002-01	A7305610RI	SE	N1	SW8260	31-Aug-97	12-Sep-97	12	12-Sep-97	0
DW5-001	DW5-001-01	A7305611	SE	N1	SW8260	31-Aug-97	11-Sep-97	11	11-Sep-97	0
DW5-001	DW5-001-01	A7305611RI	SE	N1	SW8260	31-Aug-97	12-Sep-97	12	12-Sep-97	0
DW5-002	DW5-002-01	A7305612	SE	N1	SW8260	31-Aug-97	11-Sep-97	11	11-Sep-97	0
DW5-002	DW5-002-01	A7305612RI	SE	N1	SW8260	31-Aug-97	12-Sep-97	12	12-Sep-97	0
DW5-003	DW5-003-01	A7305613	SE	N1	SW8260	31-Aug-97	11-Sep-97	11	11-Sep-97	0
DW5-004	DW5-004-01	A7305614	SE	N1	SW8260	31-Aug-97	12-Sep-97	12	12-Sep-97	0

SUMMARY OF EXTRACTION AND ANALYSIS DATES
OFFSITE WEAPONS STORAGE AREA RFI
NAS FT WORTH JRB (FORMERLY CARSWELL AFB)

LOCATION ID	FIELD SAMPLE NO	LABORATORY SAMPLE NO	SAMPLE MATRIX	SAMPLE TYPE	ANALYTICAL METHOD	SAMPLE DATE	EXTRACTION DATE	ELAPSED TIME (DAYS)	ANALYSIS DATE	ELAPSED TIME (DAYS)
DW5-004	DW5-004-10	A8042201	WS	N1	SW8260	12-Feb-98	20-Feb-98	8	20-Feb-98	8
DW6-001	DW6-001-01	A7305615	SE	N1	SW8260	31-Aug-97	12-Sep-97	12	12-Sep-97	0
DW6-001	DW6-001-01	A7305615RI	SE	N1	SW8260	31-Aug-97	12-Sep-97	12	12-Sep-97	0
DW6-002	DW6-002-01	A7305616	SE	N1	SW8260	31-Aug-97	12-Sep-97	12	12-Sep-97	0
DW6-002	DW6-002-01	A7305616MS	SE	MS1	SW8260	31-Aug-97	12-Sep-97	12	12-Sep-97	0
DW6-002	DW6-002-01	A7305616SD	SE	SD1	SW8260	31-Aug-97	12-Sep-97	12	12-Sep-97	0
DW7-001	DW7-001-01	A7305618	SE	N1	SW8260	31-Aug-97	12-Sep-97	12	12-Sep-97	0
DW7-001	DW7-001-02	A7305619	SE	FD1	SW8260	31-Aug-97	12-Sep-97	12	12-Sep-97	0
DW9-002	DW9-002-01	A7305620	SE	N1	SW8260	31-Aug-97	12-Sep-97	12	12-Sep-97	0
DW9-003	DW9-003-10	A8042203	WS	N1	SW8260	12-Feb-98	20-Feb-98	8	20-Feb-98	8
DW9-003	DW9-003-10	A8042203MS	WS	MS1	SW8260	12-Feb-98	20-Feb-98	8	20-Feb-98	8
DW9-003	DW9-003-10	A8042203SD	WS	SD1	SW8260	12-Feb-98	20-Feb-98	8	20-Feb-98	8
FIELDQC	AB-001	A7297903	WQ	AB1	SW8260	26-Aug-97	6-Sep-97	11	6-Sep-97	0
FIELDQC	AB-002	A7322603	WQ	AB1	SW8260	10-Sep-97	20-Sep-97	10	20-Sep-97	0
FIELDQC	AB-003	A8043120	WQ	AB1	SW8260	13-Feb-98	20-Feb-98	7	20-Feb-98	7
FIELDQC	AB-004	A8188108	WQ	AB1	SW8260	20-May-98	1-Jun-98	12	1-Jun-98	12
FIELDQC	EB-007	A7296220	WQ	EB1	SW8260	25-Aug-97	5-Sep-97	11	5-Sep-97	0
FIELDQC	EB-008	A7297915	WQ	EB1	SW8260	26-Aug-97	6-Sep-97	11	6-Sep-97	0
FIELDQC	EB-009	A7301841	WQ	EB1	SW8260	27-Aug-97	8-Sep-97	12	8-Sep-97	0
FIELDQC	EB-010	A7302927	WQ	EB1	SW8260	28-Aug-97	9-Sep-97	12	9-Sep-97	0
FIELDQC	EB-011	A7305124	WQ	EB1	SW8260	29-Aug-97	11-Sep-97	13	11-Sep-97	0
FIELDQC	EB-012	A7305622	WQ	EB1	SW8260	31-Aug-97	12-Sep-97	12	12-Sep-97	0
FIELDQC	EB-013	A7304918	WQ	EB1	SW8260	2-Sep-97	13-Sep-97	11	13-Sep-97	0
FIELDQC	EB-014	A7310212	WQ	EB1	SW8260	3-Sep-97	13-Sep-97	10	13-Sep-97	0
FIELDQC	EB-015	A7313028	WQ	EB1	SW8260	4-Sep-97	13-Sep-97	9	13-Sep-97	0
FIELDQC	EB-016	A7318626	WQ	EB1	SW8260	5-Sep-97	14-Sep-97	9	14-Sep-97	0
FIELDQC	EB-017	A7322805	WQ	EB1	SW8260	9-Sep-97	20-Sep-97	11	20-Sep-97	0
FIELDQC	EB-018	A8043101	WQ	EB1	SW8260	13-Feb-98	19-Feb-98	6	19-Feb-98	6
FIELDQC	TB-003	A7296209	WQ	TB1	SW8260	25-Aug-97	5-Sep-97	11	5-Sep-97	0
FIELDQC	TB-004	A7297901	WQ	TB1	SW8260	26-Aug-97	6-Sep-97	11	6-Sep-97	0
FIELDQC	TB-005	A7301815	WQ	TB1	SW8260	27-Aug-97	7-Sep-97	11	7-Sep-97	0
FIELDQC	TB-006	A7302917	WQ	TB1	SW8260	28-Aug-97	9-Sep-97	12	9-Sep-97	0

4981120

SUMMARY OF EXTRACTION AND ANALYSIS DATES
OFFSITE WEAPONS STORAGE AREA RFI
NAS FT WORTH JRB (FORMERLY CARSWELL AFB)

LOCATION ID	FIELD SAMPLE NO	LABORATORY SAMPLE NO	SAMPLE MATRIX	SAMPLE TYPE	ANALYTICAL METHOD	SAMPLE DATE	EXTRACTION DATE	ELAPSED TIME (DAYS)	ANALYSIS DATE	ELAPSED TIME (DAYS)
FIELDQC	TB-007	A7305116	WQ	TB1	SW8260	29-Aug-97	10-Sep-97	12	10-Sep-97	0
FIELDQC	TB-008	A7305617	WQ	TB1	SW8260	31-Aug-97	12-Sep-97	12	12-Sep-97	0
FIELDQC	TB-009	A7305010	WQ	TB1	SW8260	1-Sep-97	12-Sep-97	11	12-Sep-97	0
FIELDQC	TB-010	A7304911	WQ	TB1	SW8260	2-Sep-97	13-Sep-97	11	13-Sep-97	0
FIELDQC	TB-011	A7310211	WQ	TB1	SW8260	3-Sep-97	13-Sep-97	10	13-Sep-97	0
FIELDQC	TB-012	A7313027	WQ	TB1	SW8260	4-Sep-97	13-Sep-97	9	13-Sep-97	0
FIELDQC	TB-013	A7318628	WQ	TB1	SW8260	5-Sep-97	14-Sep-97	9	14-Sep-97	0
FIELDQC	TB-014	A7322806	WQ	TB1	SW8260	9-Sep-97	20-Sep-97	11	20-Sep-97	0
FIELDQC	TB-015	A7322602	WQ	TB1	SW8260	10-Sep-97	20-Sep-97	10	20-Sep-97	0
FIELDQC	TB-017	A8042208	WQ	TB1	SW8260	12-Feb-98	19-Feb-98	7	19-Feb-98	7
FIELDQC	TB-018	A8043122	WQ	TB1	SW8260	13-Feb-98	20-Feb-98	7	20-Feb-98	7
FIELDQC	TB-019	A8043410	WQ	TB1	SW8260	14-Feb-98	20-Feb-98	6	20-Feb-98	6
FIELDQC	TB-020	A8184802	WQ	TB1	SW8260	19-May-98	31-May-98	12	31-May-98	12
FIELDQC	TB-021	A8188101	WQ	TB1	SW8260	20-May-98	1-Jun-98	12	1-Jun-98	12
LCH-001	LCH-001-01	A8184801	SO	N1	SW8260	19-May-98	31-May-98	12	31-May-98	12
LCH-002	LCH-002-01	A8188102	SO	N1	SW8260	20-May-98	31-May-98	11	31-May-98	11
LCH-002	LCH-002-02	A8188103	SO	N1	SW8260	20-May-98	31-May-98	11	31-May-98	11
LCH-002	LCH-002-03	A8188104	SO	FD1	SW8260	20-May-98	31-May-98	11	31-May-98	11
LCH-003	LCH-003-01	A8188105	SO	N1	SW8260	20-May-98	31-May-98	11	31-May-98	11
LCH-003	LCH-003-02	A8188106	SO	N1	SW8260	20-May-98	31-May-98	11	31-May-98	11
LCH-003	LCH-003-02	A8188106MS	SO	MS1	SW8260	20-May-98	31-May-98	11	31-May-98	11
LCH-003	LCH-003-02	A8188106SD	SO	SD1	SW8260	20-May-98	31-May-98	11	31-May-98	11
SP-001	SP-001-01	A8043103	SE	N1	SW8260	13-Feb-98	19-Feb-98	6	19-Feb-98	6
SP-001	SP-001-02	A8043104	SE	FD1	SW8260	13-Feb-98	18-Feb-98	5	18-Feb-98	5
SP-001	SP-001-02	A8043104RI	SE	FD1	SW8260	13-Feb-98	19-Feb-98	6	19-Feb-98	6
SP-001	SP-001-10	A8043109	WS	N1	SW8260	13-Feb-98	20-Feb-98	7	20-Feb-98	7
SP-002	SP-002-01	A8043105	SE	N1	SW8260	13-Feb-98	18-Feb-98	5	18-Feb-98	5
SP-002	SP-002-01	A8043105MS	SE	MS1	SW8260	13-Feb-98	18-Feb-98	5	18-Feb-98	5
SP-002	SP-002-01	A8043105SD	SE	SD1	SW8260	13-Feb-98	18-Feb-98	5	18-Feb-98	5
SP-002	SP-002-10	A8043111	WS	N1	SW8260	13-Feb-98	20-Feb-98	7	20-Feb-98	7
SP-002	SP-002-12	A8043113	WS	FD1	SW8260	13-Feb-98	20-Feb-98	7	20-Feb-98	7
SP-003	SP-003-01	A8042205	SE	N1	SW8260	12-Feb-98	18-Feb-98	6	18-Feb-98	6

SUMMARY OF EXTRACTION AND ANALYSIS DATES
OFFSITE WEAPONS STORAGE AREA RFI
NAS FT WORTH JRB (FORMERLY CARSWELL AFB)

LOCATION ID	FIELD SAMPLE NO	LABORATORY SAMPLE NO	SAMPLE MATRIX	SAMPLE TYPE	ANALYTICAL METHOD	SAMPLE DATE	EXTRACTION DATE	ELAPSED TIME (DAYS)	ANALYSIS DATE	ELAPSED TIME (DAYS)
SP-003	SP-003-10	A8042206	WS	N1	SW8260	12-Feb-98	19-Feb-98	7	19-Feb-98	7
SP-004	SP-004-01	A8043106	SE	N1	SW8260	13-Feb-98	19-Feb-98	6	19-Feb-98	6
SP-004	SP-004-10	A8043115	WS	N1	SW8260	13-Feb-98	20-Feb-98	7	20-Feb-98	7
WJEPX-925	MW-925-01	A7322601	WG	N1	SW8260	10-Sep-97	20-Sep-97	10	20-Sep-97	0
XU3212-901	XU3212-901-01	A7322601	WG	N1	SW8260	9-Sep-97	20-Sep-97	11	20-Sep-97	0
XU3212-902	XU3212-902-01	A7322603	WG	N1	SW8260	9-Sep-97	20-Sep-97	11	20-Sep-97	0
XU3212-902	XU3212-902-02	A7322604	WG	FD1	SW8260	9-Sep-97	20-Sep-97	11	20-Sep-97	0
A1-001	A1-001-01	A7289601	SO	N1	SW8270	18-Aug-97	21-Aug-97	3	31-Aug-97	10
A1-002	A1-002-01	A7289602	SO	N1	SW8270	18-Aug-97	21-Aug-97	3	29-Aug-97	8
A1-003	A1-003-01	A7289603	SO	N1	SW8270	18-Aug-97	21-Aug-97	3	29-Aug-97	8
A1-003	A1-003-02	A7296201	SO	N1	SW8270	25-Aug-97	28-Aug-97	3	8-Sep-97	11
A1-004	A1-004-01	A7289604	SO	N1	SW8270	18-Aug-97	21-Aug-97	3	31-Aug-97	10
A1-004	A1-004-02	A7296202	SO	N1	SW8270	25-Aug-97	28-Aug-97	3	8-Sep-97	11
A1-005	A1-005-01	A7289605	SO	N1	SW8270	18-Aug-97	21-Aug-97	3	31-Aug-97	10
A1-005	A1-005-02	A7296203	SO	N1	SW8270	25-Aug-97	28-Aug-97	3	9-Sep-97	12
A1-006	A1-006-01	A7289606	SO	N1	SW8270	18-Aug-97	21-Aug-97	3	31-Aug-97	10
A1-006	A1-006-02	A7296204	SO	N1	SW8270	25-Aug-97	28-Aug-97	3	8-Sep-97	11
A1-007	A1-007-01	A7289607	SO	N1	SW8270	18-Aug-97	21-Aug-97	3	28-Aug-97	7
A1-007	A1-007-02	A7296205	SO	N1	SW8270	25-Aug-97	28-Aug-97	3	8-Sep-97	11
A1-008	A1-008-01	A7289608	SO	N1	SW8270	18-Aug-97	21-Aug-97	3	28-Aug-97	7
A1-008	A1-008-02	A7296206	SO	N1	SW8270	25-Aug-97	28-Aug-97	3	8-Sep-97	11
A1-009	A1-009-01	A7289609	SO	N1	SW8270	18-Aug-97	21-Aug-97	3	28-Aug-97	7
A1-009	A1-009-02	A7296207	SO	N1	SW8270	25-Aug-97	28-Aug-97	3	8-Sep-97	11
A1-010	A1-010-01	A7289610	SO	N1	SW8270	18-Aug-97	21-Aug-97	3	28-Aug-97	7
A1-010	A1-010-02	A7296208	SO	N1	SW8270	25-Aug-97	28-Aug-97	3	8-Sep-97	11
A1-010	A1-010-04	A7289611	SO	FD1	SW8270	18-Aug-97	21-Aug-97	3	28-Aug-97	7
A1-010	A1-010-05	A7296217	SO	FD1	SW8270	25-Aug-97	28-Aug-97	3	4-Sep-97	7
A1-011	A1-011-01	A7289612	SO	N1	SW8270	18-Aug-97	21-Aug-97	3	28-Aug-97	7
A1-011	A1-011-02	A7296211	SO	N1	SW8270	25-Aug-97	28-Aug-97	3	8-Sep-97	11
A1-012	A1-012-01	A7289625	SO	N1	SW8270	18-Aug-97	21-Aug-97	3	31-Aug-97	10
A1-012	A1-012-02	A7296212	SO	N1	SW8270	25-Aug-97	28-Aug-97	3	9-Sep-97	12

49811122

SUMMARY OF EXTRACTION AND ANALYSIS DATES
OFFSITE WEAPONS STORAGE AREA RFI
NAS FT WORTH JRB (FORMERLY CARSWELL AFB)

LOCATION ID	FIELD SAMPLE NO	LABORATORY SAMPLE NO	SAMPLE MATRIX	SAMPLE TYPE	ANALYTICAL METHOD	SAMPLE DATE	EXTRACTION DATE	ELAPSED TIME (DAYS)	ANALYSIS DATE	ELAPSED TIME (DAYS)
A1-012	A1-012-02	A7296212MS	SO	MS1	SW8270	25-Aug-97	28-Aug-97	3	9-Sep-97	12
A1-012	A1-012-02	A7296212SD	SO	SD1	SW8270	25-Aug-97	28-Aug-97	3	9-Sep-97	12
A1-013	A1-013-01	A7289626	SO	N1	SW8270	18-Aug-97	21-Aug-97	3	30-Aug-97	9
A1-013	A1-013-02	A7300201	SO	N1	SW8270	27-Aug-97	29-Aug-97	2	8-Sep-97	10
A1-014	A1-014-01	A7289627	SO	N1	SW8270	18-Aug-97	21-Aug-97	3	28-Aug-97	7
A1-014	A1-014-02	A7300202	SO	N1	SW8270	27-Aug-97	29-Aug-97	2	8-Sep-97	10
A1-015	A1-015-01	A7289628	SO	N1	SW8270	18-Aug-97	21-Aug-97	3	28-Aug-97	7
A1-015	A1-015-02	A7300203	SO	N1	SW8270	27-Aug-97	29-Aug-97	2	8-Sep-97	10
A1-015	A1-015-04	A7289629	SO	FD1	SW8270	18-Aug-97	22-Aug-97	4	29-Aug-97	7
A1-016	A1-016-01	A7289630	SO	N1	SW8270	18-Aug-97	22-Aug-97	4	29-Aug-97	7
A1-016	A1-016-02	A7300204	SO	N1	SW8270	27-Aug-97	29-Aug-97	2	8-Sep-97	10
A1-016	A1-016-03	A7300205	SO	N1	SW8270	27-Aug-97	29-Aug-97	2	8-Sep-97	10
A1-017	A1-017-01	A7289631	SO	N1	SW8270	18-Aug-97	22-Aug-97	4	29-Aug-97	7
A1-017	A1-017-02	A7300206	SO	N1	SW8270	27-Aug-97	29-Aug-97	2	9-Sep-97	11
A1-018	A1-018-01	A7289632	SO	N1	SW8270	18-Aug-97	22-Aug-97	4	29-Aug-97	7
A1-018	A1-018-02	A7300208	SO	N1	SW8270	27-Aug-97	29-Aug-97	2	9-Sep-97	11
A1-018	A1-018-03	A7300209	SO	N1	SW8270	27-Aug-97	29-Aug-97	2	13-Oct-97	46
A1-019	A1-019-01	A7289633	SO	N1	SW8270	18-Aug-97	22-Aug-97	4	30-Aug-97	8
A1-019	A1-019-01	A7289633MS	SO	MS1	SW8270	18-Aug-97	22-Aug-97	4	30-Aug-97	8
A1-019	A1-019-01	A7289633SD	SO	SD1	SW8270	18-Aug-97	22-Aug-97	4	31-Aug-97	9
A1-019	A1-019-02	A7300210	SO	N1	SW8270	27-Aug-97	29-Aug-97	2	9-Sep-97	11
A1-020	A1-020-01	A7289634	SO	N1	SW8270	18-Aug-97	22-Aug-97	4	29-Aug-97	7
A1-020	A1-020-02	A7300211	SO	N1	SW8270	27-Aug-97	29-Aug-97	2	9-Sep-97	11
A1-021	A1-021-01	A7289613	SO	N1	SW8270	19-Aug-97	21-Aug-97	2	28-Aug-97	7
A1-021	A1-021-02	A7300212	SO	N1	SW8270	27-Aug-97	29-Aug-97	2	9-Sep-97	11
A1-021	A1-021-05	A7300213	SO	FD1	SW8270	27-Aug-97	29-Aug-97	2	9-Sep-97	11
A1-022	A1-022-01	A7289614	SO	N1	SW8270	19-Aug-97	21-Aug-97	2	28-Aug-97	7
A1-022	A1-022-02	A7300214	SO	N1	SW8270	27-Aug-97	29-Aug-97	2	9-Sep-97	11
A1-023	A1-023-01	A7289615	SO	N1	SW8270	19-Aug-97	22-Aug-97	3	29-Aug-97	7
A1-023	A1-023-01	A7289615MS	SO	MS1	SW8270	19-Aug-97	22-Aug-97	3	29-Aug-97	7
A1-023	A1-023-01	A7289615SD	SO	SD1	SW8270	19-Aug-97	22-Aug-97	3	29-Aug-97	7
A1-023	A1-023-02	A7301102	SO	N1	SW8270	27-Aug-97	29-Aug-97	2	8-Sep-97	10

SUMMARY OF EXTRACTION AND ANALYSIS DATES
OFFSITE WEAPONS STORAGE AREA RFI
NAS FT WORTH JRB (FORMERLY CARSWELL AFB)

LOCATION ID	FIELD SAMPLE NO	LABORATORY SAMPLE NO	SAMPLE MATRIX	SAMPLE TYPE	ANALYTICAL METHOD	SAMPLE DATE	EXTRACTION DATE	ELAPSED TIME (DAYS)	ANALYSIS DATE	ELAPSED TIME (DAYS)
A1-024	A1-024-01	A7289616	SO	N1	SW8270	19-Aug-97	21-Aug-97	2	29-Aug-97	8
A1-024	A1-024-02	A7301104	SO	N1	SW8270	27-Aug-97	29-Aug-97	2	8-Sep-97	10
A1-025	A1-025-01	A7289617	SO	N1	SW8270	19-Aug-97	21-Aug-97	2	29-Aug-97	8
A1-025	A1-025-02	A7301105	SO	N1	SW8270	27-Aug-97	29-Aug-97	2	8-Sep-97	10
A1-025	A1-025-04	A7289618	SO	FD1	SW8270	19-Aug-97	21-Aug-97	2	28-Aug-97	7
A1-025	A1-025-05	A7301106	SO	FD1	SW8270	27-Aug-97	29-Aug-97	2	9-Sep-97	11
A1-026	A1-026-01	A7289619	SO	N1	SW8270	19-Aug-97	21-Aug-97	2	28-Aug-97	7
A1-026	A1-026-02	A7301107	SO	N1	SW8270	27-Aug-97	29-Aug-97	2	9-Sep-97	11
A1-027	A1-027-01	A7289620	SO	N1	SW8270	19-Aug-97	21-Aug-97	2	28-Aug-97	7
A1-027	A1-027-02	A7301108	SO	N1	SW8270	27-Aug-97	29-Aug-97	2	9-Sep-97	11
A1-028	A1-028-01	A7289621	SO	N1	SW8270	19-Aug-97	21-Aug-97	2	31-Aug-97	10
A1-028	A1-028-02	A7301109	SO	N1	SW8270	27-Aug-97	29-Aug-97	2	9-Sep-97	11
A1-028	A1-028-03	A7301110	SO	N1	SW8270	27-Aug-97	29-Aug-97	2	13-Oct-97	45
A1-029	A1-029-01	A7289622	SO	N1	SW8270	19-Aug-97	21-Aug-97	2	31-Aug-97	10
A1-029	A1-029-02	A7300215	SO	N1	SW8270	27-Aug-97	29-Aug-97	2	29-Aug-97	0
A1-030	A1-030-01	A7289623	SO	N1	SW8270	19-Aug-97	21-Aug-97	2	28-Aug-97	7
A1-030	A1-030-02	A7300216	SO	N1	SW8270	27-Aug-97	29-Aug-97	2	9-Sep-97	11
A1-031	A1-031-01	A7289624	SO	N1	SW8270	19-Aug-97	21-Aug-97	2	31-Aug-97	10
A1-031	A1-031-02	A7300217	SO	N1	SW8270	27-Aug-97	29-Aug-97	2	9-Sep-97	11
A1-032	A1-032-01	A7289645	SO	N1	SW8270	19-Aug-97	22-Aug-97	3	31-Aug-97	9
A1-032	A1-032-02	A7300218	SO	N1	SW8270	27-Aug-97	29-Aug-97	2	9-Sep-97	11
A1-033	A1-033-01	A7289646	SO	N1	SW8270	19-Aug-97	22-Aug-97	3	31-Aug-97	9
A1-033	A1-033-02	A7300219	SO	N1	SW8270	27-Aug-97	29-Aug-97	2	9-Sep-97	11
A1-034	A1-034-01	A7289647	SO	N1	SW8270	19-Aug-97	22-Aug-97	3	31-Aug-97	9
A1-034	A1-034-02	A7300220	SO	N1	SW8270	27-Aug-97	29-Aug-97	2	9-Sep-97	11
A1-100	A1-100-01	A8465201	SO	N1	SW8270	20-Oct-98	23-Oct-98	3	25-Oct-98	5
A1-101	A1-101-01	A8465202	SO	N1	SW8270	20-Oct-98	23-Oct-98	3	25-Oct-98	5
A1-102	A1-102-01	A8465203	SO	N1	SW8270	20-Oct-98	23-Oct-98	3	25-Oct-98	5
A1-103	A1-103-01	A8465204	SO	N1	SW8270	20-Oct-98	23-Oct-98	3	25-Oct-98	5
A1-104	A1-104-01	A8465205	SO	N1	SW8270	20-Oct-98	23-Oct-98	3	25-Oct-98	5
A2-001	A2-001-01	A7289636	SO	N1	SW8270	19-Aug-97	22-Aug-97	3	29-Aug-97	7
A2-001	A2-001-02	A7300221	SO	N1	SW8270	27-Aug-97	29-Aug-97	2	7-Sep-97	9

4981124

SUMMARY OF EXTRACTION AND ANALYSIS DATES
OFFSITE WEAPONS STORAGE AREA RFI
NAS FT WORTH JRB (FORMERLY CARSWELL AFB)

LOCATION ID	FIELD SAMPLE NO	LABORATORY SAMPLE NO	SAMPLE MATRIX	SAMPLE TYPE	ANALYTICAL METHOD	SAMPLE DATE	EXTRACTION DATE	ELAPSED TIME (DAYS)	ANALYSIS DATE	ELAPSED TIME (DAYS)
A2-002	A2-002-01	A7289637	SO	N1	SW8270	19-Aug-97	22-Aug-97	3	31-Aug-97	9
A2-002	A2-002-02	A7305201	SO	N1	SW8270	28-Aug-97	3-Sep-97	6	10-Sep-97	7
A2-003	A2-003-01	A7289638	SO	N1	SW8270	19-Aug-97	22-Aug-97	3	30-Aug-97	8
A2-003	A2-003-02	A7300222	SO	N1	SW8270	27-Aug-97	29-Aug-97	2	7-Sep-97	9
A2-003	A2-003-04	A7289644	SO	FD1	SW8270	19-Aug-97	22-Aug-97	3	29-Aug-97	7
A2-004	A2-004-01	A7289639	SO	N1	SW8270	19-Aug-97	22-Aug-97	3	31-Aug-97	9
A2-004	A2-004-02	A7305202	SO	N1	SW8270	28-Aug-97	3-Sep-97	6	10-Sep-97	7
A2-005	A2-005-01	A7289640	SO	N1	SW8270	19-Aug-97	22-Aug-97	3	31-Aug-97	9
A2-005	A2-005-02	A7300223	SO	N1	SW8270	27-Aug-97	29-Aug-97	2	7-Sep-97	9
A2-005	A2-005-02	A7300223MS	SO	MS1	SW8270	27-Aug-97	29-Aug-97	2	7-Sep-97	9
A2-005	A2-005-02	A7300223SD	SO	SD1	SW8270	27-Aug-97	29-Aug-97	2	8-Sep-97	10
A2-006	A2-006-01	A7289641	SO	N1	SW8270	19-Aug-97	22-Aug-97	3	30-Aug-97	8
A2-006	A2-006-02	A7300224	SO	N1	SW8270	27-Aug-97	29-Aug-97	2	8-Sep-97	10
A2-006	A2-006-05	A7300225	SO	FD1	SW8270	27-Aug-97	29-Aug-97	2	8-Sep-97	10
A2-007	A2-007-01	A7289642	SO	N1	SW8270	19-Aug-97	22-Aug-97	3	29-Aug-97	7
A2-007	A2-007-02	A7305203	SO	N1	SW8270	28-Aug-97	3-Sep-97	6	10-Sep-97	7
A2-008	A2-008-01	A7289643	SO	N1	SW8270	19-Aug-97	22-Aug-97	3	29-Aug-97	7
A2-008	A2-008-02	A7305204	SO	N1	SW8270	28-Aug-97	3-Sep-97	6	10-Sep-97	7
A3-001	A3-001-01	A7293001	SO	N1	SW8270	20-Aug-97	23-Aug-97	3	4-Sep-97	12
A3-001	A3-001-01	A7293001DL	SO	N1	SW8270	20-Aug-97	23-Aug-97	3	5-Sep-97	13
A3-001	A3-001-02	A7305205	SO	N1	SW8270	28-Aug-97	3-Sep-97	6	10-Sep-97	7
A3-001	A3-001-03	A7305206	SO	N1	SW8270	28-Aug-97	3-Sep-97	6	13-Oct-97	40
A3-002	A3-002-01	A7293002	SO	N1	SW8270	20-Aug-97	23-Aug-97	3	4-Sep-97	12
A3-002	A3-002-01	A7293002DL	SO	N1	SW8270	20-Aug-97	23-Aug-97	3	5-Sep-97	13
A3-002	A3-002-02	A7305207	SO	N1	SW8270	28-Aug-97	3-Sep-97	6	10-Sep-97	7
A3-002	A3-002-20	A8043407	SO	N1	SW8270	14-Feb-98	18-Feb-98	4	27-Feb-98	13
A3-002	A3-002-20	A8043407RE	SO	N1	SW8270	14-Feb-98	4-Mar-98	18	5-Mar-98	19
A3-002	A3-002-20	A8043407	SO	N1	SW8270	14-Feb-98	4-Mar-98	18	4-Mar-98	18
A3-003	A3-003-01	A7293003	SO	N1	SW8270	20-Aug-97	23-Aug-97	3	3-Sep-97	11
A3-003	A3-003-02	A7305208	SO	N1	SW8270	28-Aug-97	3-Sep-97	6	10-Sep-97	7
A3-004	A3-004-01	A7293004	SO	N1	SW8270	20-Aug-97	23-Aug-97	3	4-Sep-97	12
A3-004	A3-004-02	A7305209	SO	N1	SW8270	28-Aug-97	3-Sep-97	6	10-Sep-97	7

SUMMARY OF EXTRACTION AND ANALYSIS DATES
OFFSITE WEAPONS STORAGE AREA RFI
NAS FT WORTH JRB (FORMERLY CARSWELL AFB)

LOCATION ID	FIELD SAMPLE NO	LABORATORY SAMPLE NO	SAMPLE MATRIX	SAMPLE TYPE	ANALYTICAL METHOD	SAMPLE DATE	EXTRACTION DATE	ELAPSED TIME (DAYS)	ANALYSIS DATE	ELAPSED TIME (DAYS)
A3-005	A3-005-01	A7293005	SO	N1	SW8270	20-Aug-97	23-Aug-97	3	4-Sep-97	12
A3-005	A3-005-02	A7305210	SO	N1	SW8270	28-Aug-97	3-Sep-97	6	10-Sep-97	7
A3-006	A3-006-01	A7293006	SO	N1	SW8270	20-Aug-97	23-Aug-97	3	4-Sep-97	12
A3-006	A3-008-01	A7293006DL	SO	N1	SW8270	20-Aug-97	23-Aug-97	3	5-Sep-97	13
A3-006	A3-006-02	A7305211	SO	N1	SW8270	28-Aug-97	3-Sep-97	6	12-Sep-97	9
A3-006	A3-006-20	A8048501	SO	N1	SW8270	16-Feb-98	4-Mar-98	16	4-Mar-98	16
A3-006	A3-006-20	A8048501MS	SO	MS1	SW8270	16-Feb-98	4-Mar-98	16	4-Mar-98	16
A3-007	A3-007-01	A7293007	SO	N1	SW8270	20-Aug-97	23-Aug-97	3	4-Sep-97	12
A3-007	A3-007-01	A7293007MS	SO	MS1	SW8270	20-Aug-97	23-Aug-97	3	4-Sep-97	12
A3-007	A3-007-01	A7293007SD	SO	SD1	SW8270	20-Aug-97	23-Aug-97	3	4-Sep-97	12
A3-007	A3-007-02	A7305212	SO	N1	SW8270	28-Aug-97	3-Sep-97	6	11-Sep-97	8
A3-008	A3-008-01	A7293008	SO	N1	SW8270	20-Aug-97	23-Aug-97	3	4-Sep-97	12
A3-008	A3-008-02	A7305213	SO	N1	SW8270	28-Aug-97	3-Sep-97	6	11-Sep-97	8
A3-009	A3-009-01	A7293009	SO	N1	SW8270	20-Aug-97	23-Aug-97	3	4-Sep-97	12
A3-009	A3-009-02	A7305215	SO	N1	SW8270	28-Aug-97	3-Sep-97	6	11-Sep-97	8
A3-009	A3-009-04	A7293014	SO	FD1	SW8270	20-Aug-97	23-Aug-97	3	4-Sep-97	12
A3-009	A3-009-05	A7305217	SO	FD1	SW8270	28-Aug-97	3-Sep-97	6	11-Sep-97	8
A3-010	A3-010-01	A7293010	SO	N1	SW8270	20-Aug-97	23-Aug-97	3	4-Sep-97	12
A3-010	A3-010-01	A7293010DL	SO	N1	SW8270	20-Aug-97	23-Aug-97	3	5-Sep-97	13
A3-010	A3-010-02	A7305218	SO	N1	SW8270	28-Aug-97	3-Sep-97	6	11-Sep-97	8
A3-011	A3-011-01	A7293011	SO	N1	SW8270	20-Aug-97	23-Aug-97	3	4-Sep-97	12
A3-011	A3-011-02	A7305221	SO	N1	SW8270	28-Aug-97	3-Sep-97	6	9-Sep-97	6
A3-012	A3-012-01	A7293012	SO	N1	SW8270	20-Aug-97	23-Aug-97	3	5-Sep-97	13
A3-012	A3-012-01	A7293012DL	SO	N1	SW8270	20-Aug-97	23-Aug-97	3	5-Sep-97	13
A3-012	A3-012-02	A7305223	SO	N1	SW8270	28-Aug-97	3-Sep-97	6	9-Sep-97	6
A3-013	A3-013-01	A7293013	SO	N1	SW8270	20-Aug-97	23-Aug-97	3	5-Sep-97	13
A3-013	A3-013-01	A7293013DL	SO	N1	SW8270	20-Aug-97	23-Aug-97	3	5-Sep-97	13
A3-013	A3-013-02	A7305225	SO	N1	SW8270	28-Aug-97	3-Sep-97	8	9-Sep-97	6
A3-013	A3-013-03	A7305224	SO	N1	SW8270	28-Aug-97	3-Sep-97	6	13-Oct-97	40
A3-014	A3-014-01	A7293015	SO	N1	SW8270	20-Aug-97	23-Aug-97	3	5-Sep-97	13
A3-014	A3-014-01	A7293015DL	SO	N1	SW8270	20-Aug-97	23-Aug-97	3	5-Sep-97	13
A3-014	A3-014-02	A7305306	SO	N1	SW8270	29-Aug-97	3-Sep-97	5	12-Sep-97	9

4981126

SUMMARY OF EXTRACTION AND ANALYSIS DATES
OFFSITE WEAPONS STORAGE AREA RFI
NAS FT WORTH JRB (FORMERLY CARSWELL AFB)

LOCATION ID	FIELD SAMPLE NO	LABORATORY SAMPLE NO	SAMPLE MATRIX	SAMPLE TYPE	ANALYTICAL METHOD	SAMPLE DATE	EXTRACTION DATE	ELAPSED TIME (DAYS)	ANALYSIS DATE	ELAPSED TIME (DAYS)
A3-015	A3-015-01	A7293016	SO	N1	SW8270	20-Aug-97	23-Aug-97	3	5-Sep-97	13
A3-015	A3-015-02	A7305320	SO	N1	SW8270	29-Aug-97	3-Sep-97	5	13-Sep-97	10
A3-016	A3-016-01	A7293017	SO	N1	SW8270	20-Aug-97	23-Aug-97	3	4-Sep-97	12
A3-016	A3-016-02	A7305308	SO	N1	SW8270	29-Aug-97	3-Sep-97	5	12-Sep-97	9
A3-016	A3-016-02	A7305308MS	SO	MS1	SW8270	29-Aug-97	3-Sep-97	5	12-Sep-97	9
A3-016	A3-016-02	A7305308SD	SO	SD1	SW8270	29-Aug-97	3-Sep-97	5	12-Sep-97	9
A3-017	A3-017-01	A7293018	SO	N1	SW8270	20-Aug-97	23-Aug-97	3	4-Sep-97	12
A3-017	A3-017-01	A7293018DL	SO	N1	SW8270	20-Aug-97	23-Aug-97	3	5-Sep-97	13
A3-017	A3-017-02	A7305310	SO	N1	SW8270	29-Aug-97	3-Sep-97	5	12-Sep-97	9
A3-018	A3-018-02	A7305312	SO	N1	SW8270	29-Aug-97	3-Sep-97	5	12-Sep-97	9
A3-018	A3-018-03	A7305313	SO	N1	SW8270	29-Aug-97	3-Sep-97	5	12-Sep-97	9
A3-019	A3-019-02	A7305314	SO	N1	SW8270	29-Aug-97	3-Sep-97	5	15-Sep-97	12
A3-019	A3-019-03	A7305315	SO	N1	SW8270	29-Aug-97	3-Sep-97	5	12-Sep-97	9
A3-020	A3-020-02	A7305316	SO	N1	SW8270	29-Aug-97	3-Sep-97	5	12-Sep-97	9
A3-020	A3-020-03	A7305317	SO	N1	SW8270	29-Aug-97	3-Sep-97	5	12-Sep-97	9
A3-021	A3-021-02	A7305318	SO	N1	SW8270	29-Aug-97	3-Sep-97	5	12-Sep-97	9
A3-021	A3-021-03	A7305319	SO	N1	SW8270	29-Aug-97	3-Sep-97	5	12-Sep-97	9
A3-021	A3-021-06	A7305321	SO	FD1	SW8270	29-Aug-97	3-Sep-97	5	13-Sep-97	10
A3-024	A3-024-01	A7297904	SO	N1	SW8270	26-Aug-97	28-Aug-97	2	8-Sep-97	11
A3-024	A3-024-02	A7305322	SO	N1	SW8270	29-Aug-97	3-Sep-97	5	13-Sep-97	10
A3-025	A3-025-01	A7297905	SO	N1	SW8270	26-Aug-97	28-Aug-97	2	8-Sep-97	11
A3-025	A3-025-02	A7305323	SO	N1	SW8270	29-Aug-97	3-Sep-97	5	13-Sep-97	10
A3-100	A3-100-01	A8462101	SO	N1	SW8270	19-Oct-98	23-Oct-98	4	26-Oct-98	7
A3-101	A3-101-01	A8462102	SO	N1	SW8270	19-Oct-98	23-Oct-98	4	26-Oct-98	7
A3-101	A3-101-02	A8473201	SO	N1	SW8270	21-Oct-98	26-Oct-98	5	28-Oct-98	7
A3-102	A3-102-01	A8462103	SO	N1	SW8270	19-Oct-98	23-Oct-98	4	26-Oct-98	7
A3-103	A3-103-01	A8462104	SO	N1	SW8270	19-Oct-98	23-Oct-98	4	24-Oct-98	5
A3-103	A3-103-04	A8462105	SO	FD1	SW8270	19-Oct-98	23-Oct-98	4	24-Oct-98	5
A3-104	A3-104-01	A8462106	SO	N1	SW8270	19-Oct-98	23-Oct-98	4	24-Oct-98	5
A3-105	A3-105-01	A8462107	SO	N1	SW8270	19-Oct-98	23-Oct-98	4	26-Oct-98	7
A3-106	A3-106-01	A8462108	SO	N1	SW8270	19-Oct-98	23-Oct-98	4	26-Oct-98	7
A3-106	A3-106-02	A8473202	SO	N1	SW8270	21-Oct-98	26-Oct-98	5	28-Oct-98	7

SUMMARY OF EXTRACTION AND ANALYSIS DATES
OFFSITE WEAPONS STORAGE AREA RFI
NAS FT WORTH JRB (FORMERLY CARSWELL AFB)

LOCATION ID	FIELD SAMPLE NO	LABORATORY SAMPLE NO	SAMPLE MATRIX	SAMPLE TYPE	ANALYTICAL METHOD	SAMPLE DATE	EXTRACTION DATE	ELAPSED TIME (DAYS)	ANALYSIS DATE	ELAPSED TIME (DAYS)
A3-107	A3-107-01	A8462109	SO	N1	SW8270	19-Oct-98	23-Oct-98	4	26-Oct-98	7
A3-110	A3-110-01	A8462110	SO	N1	SW8270	19-Oct-98	23-Oct-98	4	24-Oct-98	5
A3-110	A3-110-01	A8462110MS	SO	MS1	SW8270	19-Oct-98	23-Oct-98	4	24-Oct-98	5
A3-110	A3-110-01	A8462110SD	SO	SD1	SW8270	19-Oct-98	23-Oct-98	4	24-Oct-98	5
A3-111	A3-111-01	A8462111	SO	N1	SW8270	19-Oct-98	23-Oct-98	4	24-Oct-98	5
A3-112	A3-112-01	A8462112	SO	N1	SW8270	19-Oct-98	23-Oct-98	4	24-Oct-98	5
A3-113	A3-113-01	A8462113	SO	N1	SW8270	19-Oct-98	23-Oct-98	4	24-Oct-98	5
A3-114	A3-114-01	A8510401	SO	N1	SW8270	6-Nov-98	9-Nov-98	3	12-Nov-98	6
A3-115	A3-115-01	A8510402	SO	N1	SW8270	6-Nov-98	9-Nov-98	3	12-Nov-98	6
A5-001	A5-001-01	A7294507	SO	N1	SW8270	23-Aug-97	28-Aug-97	5	4-Sep-97	7
A5-001	A5-001-02	A7310204	SO	N1	SW8270	3-Sep-97	9-Sep-97	6	17-Sep-97	8
A5-002	A5-002-01	A7294508	SO	N1	SW8270	23-Aug-97	28-Aug-97	5	4-Sep-97	7
A5-002	A5-002-02	A7310206	SO	N1	SW8270	3-Sep-97	9-Sep-97	6	17-Sep-97	8
A5-003	A5-003-01	A7294509	SO	N1	SW8270	23-Aug-97	28-Aug-97	5	4-Sep-97	7
A5-003	A5-003-02	A7310207	SO	N1	SW8270	3-Sep-97	9-Sep-97	6	17-Sep-97	8
A5-003	A5-003-05	A7310209	SO	FD1	SW8270	3-Sep-97	9-Sep-97	6	17-Sep-97	8
A5-004	A5-004-01	A7294510	SO	N1	SW8270	23-Aug-97	28-Aug-97	5	4-Sep-97	7
A5-004	A5-004-02	A7313001	SO	N1	SW8270	4-Sep-97	9-Sep-97	5	17-Sep-97	8
BK-001	BK-001-01	A7294501	SO	N1	SW8270	23-Aug-97	28-Aug-97	5	3-Sep-97	6
BK-002	BK-002-01	A7294502	SO	N1	SW8270	23-Aug-97	28-Aug-97	5	3-Sep-97	6
BK-002	BK-002-02	A7318613	SO	N1	SW8270	5-Sep-97	11-Sep-97	6	23-Sep-97	12
BK-002	BK-002-03	A7318614	SO	N1	SW8270	5-Sep-97	11-Sep-97	6	23-Sep-97	12
BK-003	BK-003-01	A7294503	SO	N1	SW8270	23-Aug-97	28-Aug-97	5	3-Sep-97	6
BK-003	BK-003-02	A7318615	SO	N1	SW8270	5-Sep-97	11-Sep-97	6	23-Sep-97	12
BK-003	BK-003-02	A7318615MS	SO	MS1	SW8270	5-Sep-97	11-Sep-97	6	23-Sep-97	12
BK-003	BK-003-02	A7318615SD	SO	SD1	SW8270	5-Sep-97	11-Sep-97	6	23-Sep-97	12
BK-004	BK-004-01	A7294504	SO	N1	SW8270	23-Aug-97	28-Aug-97	5	3-Sep-97	6
BK-004	BK-004-02	A7318616	SO	N1	SW8270	5-Sep-97	11-Sep-97	6	23-Sep-97	12
BK-005	BK-005-01	A7294505	SO	N1	SW8270	23-Aug-97	28-Aug-97	5	4-Sep-97	7
BK-005	BK-005-02	A7318617	SO	N1	SW8270	5-Sep-97	11-Sep-97	6	23-Sep-97	12
BK-006	BK-006-01	A7294506	SO	N1	SW8270	23-Aug-97	28-Aug-97	5	4-Sep-97	7
BK-006	BK-006-04	A7294528	SO	FD1	SW8270	23-Aug-97	28-Aug-97	5	4-Sep-97	7

49811128

SUMMARY OF EXTRACTION AND ANALYSIS DATES
OFFSITE WEAPONS STORAGE AREA RFI
NAS FT WORTH JRB (FORMERLY CARSWELL AFB)

LOCATION ID	FIELD SAMPLE NO	LABORATORY SAMPLE NO	SAMPLE MATRIX	SAMPLE TYPE	ANALYTICAL METHOD	SAMPLE DATE	EXTRACTION DATE	ELAPSED TIME (DAYS)	ANALYSIS DATE	ELAPSED TIME (DAYS)
BK-007	BK-007-01	A7318618	SO	N1	SW8270	5-Sep-97	11-Sep-97	6	23-Sep-97	12
BK-007	BK-007-02	A7318619	SO	N1	SW8270	5-Sep-97	11-Sep-97	6	23-Sep-97	12
BK-007	BK-007-03	A7318620	SO	N1	SW8270	5-Sep-97	11-Sep-97	6	23-Sep-97	12
BK-008	BK-008-01	A7318622	SO	N1	SW8270	5-Sep-97	11-Sep-97	6	24-Sep-97	13
BK-008	BK-008-02	A7318621	SO	N1	SW8270	5-Sep-97	11-Sep-97	6	23-Sep-97	12
BK-008	BK-008-03	A7318623	SO	N1	SW8270	5-Sep-97	11-Sep-97	6	24-Sep-97	13
BK-008	BK-008-05	A7318624	SO	FD1	SW8270	5-Sep-97	11-Sep-97	6	24-Sep-97	13
BK-008	BK-008-06	A7318625	SO	FD1	SW8270	5-Sep-97	11-Sep-97	6	24-Sep-97	13
BK-010	BK-010-10	A8043401	WS	N1	SW8270	14-Feb-98	16-Feb-98	2	24-Feb-98	10
BK-010	BK-010-10	A8043401RE	WS	N1	SW8270	14-Feb-98	24-Feb-98	10	26-Feb-98	12
BK-011	BK-011-01	A7305007	SE	N1	SW8270	1-Sep-97	3-Sep-97	2	9-Sep-97	6
BK-011	BK-011-10	A8043107	WS	N1	SW8270	13-Feb-98	16-Feb-98	3	23-Feb-98	10
BK-011	BK-011-10	A8043107RE	WS	N1	SW8270	13-Feb-98	24-Feb-98	11	25-Feb-98	12
BK-012	BK-012-01	A7305008	SE	N1	SW8270	1-Sep-97	3-Sep-97	2	9-Sep-97	6
BK-012	BK-012-10	A8043402	WS	N1	SW8270	14-Feb-98	16-Feb-98	2	24-Feb-98	10
BK-012	BK-012-10	A8043402RE	WS	N1	SW8270	14-Feb-98	24-Feb-98	10	26-Feb-98	12
BK-013	BK-013-01	A7305009	SE	N1	SW8270	1-Sep-97	3-Sep-97	2	9-Sep-97	6
BK-013	BK-013-10	A8043403	WS	N1	SW8270	14-Feb-98	16-Feb-98	2	24-Feb-98	10
BK-013	BK-013-10	A8043403RE	WS	N1	SW8270	14-Feb-98	24-Feb-98	10	26-Feb-98	12
DW1-001	DW1-001-01	A7297906	SE	N1	SW8270	26-Aug-97	28-Aug-97	2	8-Sep-97	11
DW1-001	DW1-001-02	A7305325	SO	N1	SW8270	29-Aug-97	3-Sep-97	5	13-Sep-97	10
DW1-002	DW1-002-01	A7297907	SE	N1	SW8270	26-Aug-97	28-Aug-97	2	8-Sep-97	11
DW1-002	DW1-002-01	A7297907DL	SE	N1	SW8270	26-Aug-97	28-Aug-97	2	8-Sep-97	11
DW1-002	DW1-002-02	A7305326	SO	N1	SW8270	29-Aug-97	3-Sep-97	5	10-Sep-97	7
DW1-002	DW1-002-10	A8043117	WS	N1	SW8270	13-Feb-98	16-Feb-98	3	24-Feb-98	11
DW1-002	DW1-002-10	A8043117RE	WS	N1	SW8270	13-Feb-98	24-Feb-98	11	26-Feb-98	13
DW1-003	DW1-003-01	A7297908	SE	N1	SW8270	26-Aug-97	28-Aug-97	2	8-Sep-97	11
DW1-003	DW1-003-02	A7310401	SO	N1	SW8270	2-Sep-97	5-Sep-97	3	18-Sep-97	13
DW1-003	DW1-003-02	A7310401MS	SO	MS1	SW8270	2-Sep-97	5-Sep-97	3	18-Sep-97	13
DW1-003	DW1-003-02	A7310401SD	SO	SD1	SW8270	2-Sep-97	5-Sep-97	3	18-Sep-97	13
DW1-003	DW1-003-03	A7310402	SO	N1	SW8270	2-Sep-97	5-Sep-97	3	18-Sep-97	13
DW1-003	DW1-003-03	A7310402MS	SO	MS1	SW8270	2-Sep-97	5-Sep-97	3	18-Sep-97	13

SUMMARY OF EXTRACTION AND ANALYSIS DATES
OFFSITE WEAPONS STORAGE AREA RFI
NAS FT WORTH JRB (FORMERLY CARSWELL AFB)

LOCATION ID	FIELD SAMPLE NO	LABORATORY SAMPLE NO	SAMPLE MATRIX	SAMPLE TYPE	ANALYTICAL METHOD	SAMPLE DATE	EXTRACTION DATE	ELAPSED TIME (DAYS)	ANALYSIS DATE	ELAPSED TIME (DAYS)
DW1-003	DW1-003-03	A7310402SD	SO	SD1	SW8270	2-Sep-97	5-Sep-97	3	18-Sep-97	13
DW1-003	DW1-003-20	A8043408	SE	N1	SW8270	14-Feb-98	18-Feb-98	4	27-Feb-98	13
DW1-003	DW1-003-20	A8043408RE	SE	N1	SW8270	14-Feb-98	4-Mar-98	18	5-Mar-98	19
DW1-003	DW1-003-20	A8043408	SE	N1	SW8270	14-Feb-98	4-Mar-98	18	4-Mar-98	18
DW1-004	DW1-004-01	A7297909	SE	N1	SW8270	26-Aug-97	28-Aug-97	2	8-Sep-97	11
DW1-004	DW1-004-01	A7297909DL	SE	N1	SW8270	26-Aug-97	28-Aug-97	2	9-Sep-97	12
DW1-004	DW1-004-02	A7310403	SO	N1	SW8270	2-Sep-97	5-Sep-97	3	18-Sep-97	13
DW1-004	DW1-004-03	A7310404	SO	N1	SW8270	2-Sep-97	5-Sep-97	3	18-Sep-97	13
DW1-005	DW1-005-01	A7297910	SE	N1	SW8270	26-Aug-97	28-Aug-97	2	8-Sep-97	11
DW1-005	DW1-005-01	A7297910DL	SE	N1	SW8270	26-Aug-97	28-Aug-97	2	9-Sep-97	12
DW1-005	DW1-005-01	A7297910MS	SE	MS1	SW8270	26-Aug-97	28-Aug-97	2	8-Sep-97	11
DW1-005	DW1-005-01	A7297910SD	SE	SD1	SW8270	26-Aug-97	28-Aug-97	2	8-Sep-97	11
DW1-005	DW1-005-02	SW8270	SE	N1	SW8270	2-Sep-97	5-Sep-97	3	18-Sep-97	13
DW1-006	DW1-006-01	A7297911	SE	N1	SW8270	26-Aug-97	28-Aug-97	2	8-Sep-97	11
DW1-006	DW1-006-02	A7310406	SO	N1	SW8270	2-Sep-97	5-Sep-97	3	18-Sep-97	13
DW1-006	DW1-006-04	A7297912	SE	FD1	SW8270	26-Aug-97	28-Aug-97	2	8-Sep-97	11
DW1-006	DW1-006-05	A7310407	SO	FD1	SW8270	2-Sep-97	5-Sep-97	3	18-Sep-97	13
DW1-007	DW1-007-01	A7297913	SE	N1	SW8270	26-Aug-97	28-Aug-97	2	8-Sep-97	11
DW1-007	DW1-007-02	A7310408	SO	N1	SW8270	2-Sep-97	5-Sep-97	3	18-Sep-97	13
DW1-007	DW1-007-03	A7310409	SO	N1	SW8270	2-Sep-97	5-Sep-97	3	18-Sep-97	13
DW1-008	DW1-008-01	A7297914	SE	N1	SW8270	26-Aug-97	28-Aug-97	2	8-Sep-97	11
DW1-008	DW1-008-02	A7310410	SO	N1	SW8270	2-Sep-97	5-Sep-97	3	19-Sep-97	14
DW1-008	DW1-008-03	A7310411	SO	N1	SW8270	2-Sep-97	5-Sep-97	3	19-Sep-97	14
DW1-009	DW1-009-01	A7305801	SE	N1	SW8270	31-Aug-97	4-Sep-97	4	9-Sep-97	5
DW1-009	DW1-009-02	A7310412	SO	N1	SW8270	2-Sep-97	5-Sep-97	3	19-Sep-97	14
DW1-009	DW1-009-03	A7310413	SO	N1	SW8270	2-Sep-97	5-Sep-97	3	19-Sep-97	14
DW1-010	DW1-010-01	A7305802	SE	N1	SW8270	31-Aug-97	4-Sep-97	4	9-Sep-97	5
DW1-010	DW1-010-02	A7310414	SO	N1	SW8270	2-Sep-97	5-Sep-97	3	19-Sep-97	14
DW1-010	DW1-010-03	A7310415	SO	N1	SW8270	2-Sep-97	5-Sep-97	3	19-Sep-97	14
DW1-100	DW1-100-01	A8462114	SO	N1	SW8270	19-Oct-98	23-Oct-98	4	24-Oct-98	5
DW1-100	DW1-100-02	A8473402	SO	N1	SW8270	22-Oct-98	26-Oct-98	4	29-Oct-98	7
DW1-100	DW1-100-04	A8462115	SO	FD1	SW8270	19-Oct-98	23-Oct-98	4	25-Oct-98	6

4981130

SUMMARY OF EXTRACTION AND ANALYSIS DATES
OFFSITE WEAPONS STORAGE AREA RFI
NAS FT WORTH JRB (FORMERLY CARSWELL AFB)

LOCATION ID	FIELD SAMPLE NO	LABORATORY SAMPLE NO	SAMPLE MATRIX	SAMPLE TYPE	ANALYTICAL METHOD	SAMPLE DATE	EXTRACTION DATE	ELAPSED TIME (DAYS)	ANALYSIS DATE	ELAPSED TIME (DAYS)
DW1-101	DW1-101-01	A8462116	SO	N1	SW8270	19-Oct-98	23-Oct-98	4	26-Oct-98	7
DW1-102	DW1-102-01	A8462117	SO	N1	SW8270	19-Oct-98	23-Oct-98	4	26-Oct-98	7
DW1-103	DW1-103-01	A8462118	SO	N1	SW8270	19-Oct-98	23-Oct-98	4	25-Oct-98	6
DW1-103	DW1-103-01	A8510403	SO	N1	SW8270	6-Nov-98	9-Nov-98	3	12-Nov-98	6
DW1-104	DW1-104-01	A8510404	SO	N1	SW8270	6-Nov-98	9-Nov-98	3	12-Nov-98	6
DW2-001	DW2-001-01	A7305803	SE	N1	SW8270	31-Aug-97	4-Sep-97	4	9-Sep-97	5
DW2-002	DW2-002-01	A7305804	SE	N1	SW8270	31-Aug-97	4-Sep-97	4	9-Sep-97	5
DW2-003	DW2-003-01	A7305805	SE	N1	SW8270	31-Aug-97	4-Sep-97	4	9-Sep-97	5
DW3-001	DW3-001-01	A7305806	SE	N1	SW8270	31-Aug-97	4-Sep-97	4	10-Sep-97	6
DW3-002	DW3-002-01	A7305807	SE	N1	SW8270	31-Aug-97	4-Sep-97	4	10-Sep-97	6
DW3-003	DW3-003-01	A7305808	SE	N1	SW8270	31-Aug-97	4-Sep-97	4	10-Sep-97	6
DW3-100	DW3-100-01	A8465211	SO	N1	SW8270	20-Oct-98	23-Oct-98	3	25-Oct-98	5
DW3-100	DW3-100-02	A8473205	SO	N1	SW8270	21-Oct-98	26-Oct-98	5	28-Oct-98	7
DW3-100	DW3-100-02	A8473205MS	SO	MS1	SW8270	21-Oct-98	26-Oct-98	5	28-Oct-98	7
DW3-100	DW3-100-02	A8473205SD	SO	SD1	SW8270	21-Oct-98	26-Oct-98	5	28-Oct-98	7
DW3-101	DW3-101-01	A8465212	SO	N1	SW8270	20-Oct-98	23-Oct-98	3	26-Oct-98	6
DW3-101	DW3-101-02	A8473206	SO	N1	SW8270	21-Oct-98	26-Oct-98	5	28-Oct-98	7
DW3-101	DW3-101-05	A8473207	SO	FD1	SW8270	21-Oct-98	26-Oct-98	5	29-Oct-98	8
DW3-102	DW3-102-01	A8510405	SO	N1	SW8270	6-Nov-98	9-Nov-98	3	12-Nov-98	6
DW3-103	DW3-103-01	A8510406	SO	N1	SW8270	6-Nov-98	9-Nov-98	3	13-Nov-98	7
DW3-103	DW3-103-01	A8510406DL	SO	N1	SW8270	6-Nov-98	9-Nov-98	3	13-Nov-98	7
DW3-104	DW3-104-01	A8510407	SO	N1	SW8270	6-Nov-98	9-Nov-98	3	13-Nov-98	7
DW3-105	DW3-105-01	A8510408	SO	N1	SW8270	6-Nov-98	9-Nov-98	3	13-Nov-98	7
DW3-105	DW3-105-01	A8510408MS	SO	MS1	SW8270	6-Nov-98	9-Nov-98	3	13-Nov-98	7
DW3-105	DW3-105-01	A8510408SD	SO	SD1	SW8270	6-Nov-98	9-Nov-98	3	13-Nov-98	7
DW4-001	DW4-001-01	A7305809	SE	N1	SW8270	31-Aug-97	4-Sep-97	4	11-Sep-97	7
DW4-001	DW4-001-20	A8043409	SE	N1	SW8270	14-Feb-98	18-Feb-98	4	27-Feb-98	13
DW4-001	DW4-001-20	A8043409RE	SE	N1	SW8270	14-Feb-98	4-Mar-98	18	5-Mar-98	19
DW4-001	DW4-001-20	A8043409	SE	N1	SW8270	14-Feb-98	4-Mar-98	18	4-Mar-98	18
DW4-002	DW4-002-01	A7305810	SE	N1	SW8270	31-Aug-97	4-Sep-97	4	10-Sep-97	6
DW4-100	DW4-100-01	A8465213	SO	N1	SW8270	20-Oct-98	23-Oct-98	3	26-Oct-98	6
DW4-100	DW4-100-02	A8473208	SO	N1	SW8270	21-Oct-98	26-Oct-98	5	29-Oct-98	8

SUMMARY OF EXTRACTION AND ANALYSIS DATES
OFFSITE WEAPONS STORAGE AREA RFI
NAS FT WORTH JRB (FORMERLY CARSWELL AFB)

LOCATION ID	FIELD SAMPLE NO	LABORATORY SAMPLE NO	SAMPLE MATRIX	SAMPLE TYPE	ANALYTICAL METHOD	SAMPLE DATE	EXTRACTION DATE	ELAPSED TIME (DAYS)	ANALYSIS DATE	ELAPSED TIME (DAYS)
DW4-101	DW4-101-01	A8465214	SO	N1	SW8270	20-Oct-98	23-Oct-98	3	26-Oct-98	6
DW4-101	DW4-101-02	A8473209	SO	N1	SW8270	21-Oct-98	26-Oct-98	5	29-Oct-98	8
DW4-102	DW4-102-01	A8465215	SO	N1	SW8270	20-Oct-98	23-Oct-98	3	26-Oct-98	6
DW4-102	DW4-102-02	A8473210	SO	N1	SW8270	21-Oct-98	26-Oct-98	5	29-Oct-98	8
DW4-103	DW4-103-01	A8465216	SO	N1	SW8270	20-Oct-98	23-Oct-98	3	25-Oct-98	5
DW4-103	DW4-103-02	A8473211	SO	N1	SW8270	21-Oct-98	26-Oct-98	5	29-Oct-98	8
DW4-104	DW4-104-01	A8465217	SO	N1	SW8270	20-Oct-98	23-Oct-98	3	25-Oct-98	5
DW4-104	DW4-104-01	A8465217MS	SO	MS1	SW8270	20-Oct-98	23-Oct-98	3	25-Oct-98	5
DW4-104	DW4-104-01	A8465217SD	SO	SD1	SW8270	20-Oct-98	23-Oct-98	3	26-Oct-98	6
DW4-104	DW4-104-02	A8473212	SO	N1	SW8270	21-Oct-98	26-Oct-98	5	29-Oct-98	8
DW4-104	DW4-104-05	A8473213	SO	FD1	SW8270	21-Oct-98	26-Oct-98	5	29-Oct-98	8
DW5-001	DW5-001-01	A7305811	SE	N1	SW8270	31-Aug-97	4-Sep-97	4	10-Sep-97	6
DW5-002	DW5-002-01	A7305812	SE	N1	SW8270	31-Aug-97	4-Sep-97	4	10-Sep-97	6
DW5-003	DW5-003-01	A7305813	SE	N1	SW8270	31-Aug-97	4-Sep-97	4	10-Sep-97	6
DW5-004	DW5-004-01	A7305814	SE	N1	SW8270	31-Aug-97	4-Sep-97	4	10-Sep-97	6
DW5-004	DW5-004-10	A8042201	WS	N1	SW8270	12-Feb-98	13-Feb-98	1	18-Feb-98	6
DW5-004	DW5-004-10	A8042201RE	WS	N1	SW8270	12-Feb-98	24-Feb-98	12	25-Feb-98	13
DW6-001	DW6-001-01	A7305815	SE	N1	SW8270	31-Aug-97	4-Sep-97	4	11-Sep-97	7
DW6-002	DW6-002-01	A7305816	SE	N1	SW8270	31-Aug-97	4-Sep-97	4	11-Sep-97	7
DW6-002	DW6-002-01	A7305816MS	SE	MS1	SW8270	31-Aug-97	4-Sep-97	4	11-Sep-97	7
DW6-002	DW6-002-01	A7305816SD	SE	SD1	SW8270	31-Aug-97	4-Sep-97	4	11-Sep-97	7
DW7-001	DW7-001-01	A7305817	SE	N1	SW8270	31-Aug-97	4-Sep-97	4	11-Sep-97	7
DW7-001	DW7-001-02	A7305818	SE	FD1	SW8270	31-Aug-97	4-Sep-97	4	11-Sep-97	7
DW9-002	DW9-002-01	A7305822	SE	N1	SW8270	31-Aug-97	4-Sep-97	4	11-Sep-97	7
DW9-003	DW9-003-10	A8042203	WS	N1	SW8270	12-Feb-98	13-Feb-98	1	23-Feb-98	11
DW9-003	DW9-003-10	A8042203C	WS	MS1	SW8270	12-Feb-98	24-Feb-98	12	25-Feb-98	13
DW9-003	DW9-003-10	A8042203D	WS	SD1	SW8270	12-Feb-98	24-Feb-98	12	25-Feb-98	13
DW9-003	DW9-003-10	A8042203RE	WS	N1	SW8270	12-Feb-98	24-Feb-98	12	25-Feb-98	13
DW9-003	DW9-003-10	A8042203MS	WS	MS1	SW8270	12-Feb-98	13-Feb-98	1	18-Feb-98	6
DW9-003	DW9-003-10	A8042203SD	WS	SD1	SW8270	12-Feb-98	13-Feb-98	1	19-Feb-98	7
FIELDQC	EB-001	A7289635	WQ	EB1	SW8270	18-Aug-97	21-Aug-97	3	29-Aug-97	8
FIELDQC	EB-002	A7289648	WQ	EB1	SW8270	19-Aug-97	21-Aug-97	2	29-Aug-97	8

4981132

SUMMARY OF EXTRACTION AND ANALYSIS DATES
OFFSITE WEAPONS STORAGE AREA RFI
NAS FT WORTH JRB (FORMERLY CARSWELL AFB)

LOCATION ID	FIELD SAMPLE NO	LABORATORY SAMPLE NO	SAMPLE MATRIX	SAMPLE TYPE	ANALYTICAL METHOD	SAMPLE DATE	EXTRACTION DATE	ELAPSED TIME (DAYS)	ANALYSIS DATE	ELAPSED TIME (DAYS)
FIELDQC	EB-006	A7294525	WQ	EB1	SW8270	23-Aug-97	26-Aug-97	3	3-Sep-97	8
FIELDQC	EB-007	A7296210	WQ	EB1	SW8270	25-Aug-97	29-Aug-97	4	8-Sep-97	10
FIELDQC	EB-008	A7297902	WQ	EB1	SW8270	26-Aug-97	29-Aug-97	3	8-Sep-97	10
FIELDQC	EB-009	A7301111	WQ	EB1	SW8270	27-Aug-97	3-Sep-97	7	9-Sep-97	6
FIELDQC	EB-010	A7305227	WQ	EB1	SW8270	28-Aug-97	4-Sep-97	7	12-Sep-97	8
FIELDQC	EB-010	A7305227RE	WQ	EB1	SW8270	28-Aug-97	17-Sep-97	20	19-Sep-97	2
FIELDQC	EB-011	A7305327	WQ	EB1	SW8270	29-Aug-97	4-Sep-97	6	12-Sep-97	8
FIELDQC	EB-012	A7305823	WQ	EB1	SW8270	31-Aug-97	4-Sep-97	4	12-Sep-97	8
FIELDQC	EB-013	A7310435	WQ	EB1	SW8270	2-Sep-97	9-Sep-97	7	13-Sep-97	4
FIELDQC	EB-013	A7310435RE	WQ	EB1	SW8270	2-Sep-97	17-Sep-97	15	19-Sep-97	2
FIELDQC	EB-014	A7310210	WQ	EB1	SW8270	3-Sep-97	9-Sep-97	6	13-Sep-97	4
FIELDQC	EB-015	A7313026	WQ	EB1	SW8270	4-Sep-97	9-Sep-97	5	13-Sep-97	4
FIELDQC	EB-015	A7313026RE	WQ	EB1	SW8270	4-Sep-97	17-Sep-97	13	19-Sep-97	2
FIELDQC	EB-016	A7318627	WQ	EB1	SW8270	5-Sep-97	12-Sep-97	7	24-Sep-97	12
FIELDQC	EB-017	A7322805	WQ	EB1	SW8270	9-Sep-97	13-Sep-97	4	23-Sep-97	10
FIELDQC	EB-018	A8043101	WQ	EB1	SW8270	13-Feb-98	16-Feb-98	3	23-Feb-98	10
FIELDQC	EB-020	A8187805	WQ	EB1	SW8270	20-May-98	27-May-98	7	5-Jun-98	16
FIELDQC	EB-100	A8464901	WQ	EB1	SW8270	20-Oct-98	23-Oct-98	3	24-Oct-98	4
FIELDQC	EB-100	A8464901RE	WQ	EB1	SW8270	20-Oct-98	27-Oct-98	7	28-Oct-98	8
FIELDQC	EB-101	A8473413	WQ	EB1	SW8270	22-Oct-98	24-Oct-98	2	28-Oct-98	6
LCH-001	LCH-001-01	A8184601	SO	N1	SW8270	19-May-98	26-May-98	7	4-Jun-98	16
LCH-002	LCH-002-01	A8187801	SO	N1	SW8270	20-May-98	26-May-98	6	4-Jun-98	15
LCH-002	LCH-002-02	A8187802	SO	N1	SW8270	20-May-98	26-May-98	6	4-Jun-98	15
LCH-002	LCH-002-03	A8187803	SO	FD1	SW8270	20-May-98	26-May-98	6	4-Jun-98	15
LCH-003	LCH-003-01	A8187806	SO	N1	SW8270	20-May-98	26-May-98	6	4-Jun-98	15
LCH-003	LCH-003-02	A8187804	SO	N1	SW8270	20-May-98	26-May-98	6	4-Jun-98	15
LCH-003	LCH-003-02	A8187804MS	SO	MS1	SW8270	20-May-98	26-May-98	6	4-Jun-98	15
LCH-003	LCH-003-02	A8187804SD	SO	SD1	SW8270	20-May-98	26-May-98	6	4-Jun-98	15
LCH-100	LCH-100-03	A8473214	SO	N1	SW8270	22-Oct-98	26-Oct-98	4	29-Oct-98	7
LCH-100	LCH-100-03	A8473214MS	SO	MS1	SW8270	22-Oct-98	26-Oct-98	4	29-Oct-98	7
LCH-100	LCH-100-03	A8473214SD	SO	SD1	SW8270	22-Oct-98	26-Oct-98	4	29-Oct-98	7
LCH-101	LCH-101-03	A8473401	SO	N1	SW8270	22-Oct-98	26-Oct-98	4	29-Oct-98	7

SUMMARY OF EXTRACTION AND ANALYSIS DATES
OFFSITE WEAPONS STORAGE AREA RFI
NAS FT WORTH JRB (FORMERLY CARSWELL AFB)

LOCATION ID	FIELD SAMPLE NO	LABORATORY SAMPLE NO	SAMPLE MATRIX	SAMPLE TYPE	ANALYTICAL METHOD	SAMPLE DATE	EXTRACTION DATE	ELAPSED TIME (DAYS)	ANALYSIS DATE	ELAPSED TIME (DAYS)
SP-001	SP-001-01	A8043103	SE	N1	SW8270	13-Feb-98	18-Feb-98	5	26-Feb-98	13
SP-001	SP-001-02	A8043104	SE	FD1	SW8270	13-Feb-98	18-Feb-98	5	26-Feb-98	13
SP-001	SP-001-10	A8043109	WS	N1	SW8270	13-Feb-98	16-Feb-98	3	23-Feb-98	10
SP-001	SP-001-10	A8043109RE	WS	N1	SW8270	13-Feb-98	24-Feb-98	11	25-Feb-98	12
SP-002	SP-002-01	A8043105	SE	N1	SW8270	13-Feb-98	18-Feb-98	5	26-Feb-98	13
SP-002	SP-002-01	A8043105MS	SE	MS1	SW8270	13-Feb-98	18-Feb-98	5	26-Feb-98	13
SP-002	SP-002-01	A8043105SD	SE	SD1	SW8270	13-Feb-98	18-Feb-98	5	26-Feb-98	13
SP-002	SP-002-10	A8043111	WS	N1	SW8270	13-Feb-98	16-Feb-98	3	24-Feb-98	11
SP-002	SP-002-10	A8043111RE	WS	N1	SW8270	13-Feb-98	24-Feb-98	11	25-Feb-98	12
SP-002	SP-002-12	A8043113	WS	FD1	SW8270	13-Feb-98	16-Feb-98	3	24-Feb-98	11
SP-002	SP-002-12	A8043113RE	WS	FD1	SW8270	13-Feb-98	24-Feb-98	11	25-Feb-98	12
SP-003	SP-003-01	A8042205	SE	N1	SW8270	12-Feb-98	18-Feb-98	6	25-Feb-98	13
SP-003	SP-003-10	A8042206	WS	N1	SW8270	12-Feb-98	13-Feb-98	1	23-Feb-98	11
SP-003	SP-003-10	A8042206RE	WS	N1	SW8270	12-Feb-98	24-Feb-98	12	25-Feb-98	13
SP-004	SP-004-01	A8043106	SE	N1	SW8270	13-Feb-98	18-Feb-98	5	26-Feb-98	13
SP-004	SP-004-10	A8043115	WS	N1	SW8270	13-Feb-98	16-Feb-98	3	24-Feb-98	11
SP-004	SP-004-10	A8043115RE	WS	N1	SW8270	13-Feb-98	24-Feb-98	11	26-Feb-98	13
WJEPX-925	MW-925-01	A7322601	WG	N1	SW8270	10-Sep-97	13-Sep-97	3	23-Sep-97	10
XU3212-901	XU3212-901-01	A7322801	WG	N1	SW8270	9-Sep-97	13-Sep-97	4	23-Sep-97	10
XU3212-902	XU3212-902-01	A7322803	WG	N1	SW8270	9-Sep-97	13-Sep-97	4	23-Sep-97	10
XU3212-902	XU3212-902-02	A7322804	WG	FD1	SW8270	9-Sep-97	13-Sep-97	4	23-Sep-97	10
DW3-106	DW3-106-01	L9000601	SO	N1	SW8310	8-Dec-98	17-Dec-98	9	21-Dec-98	13
DW3-106	DW3-106-02	L9000602	SO	N1	SW8310	8-Dec-98	17-Dec-98	9	21-Dec-98	13
DW3-107	DW3-107-01	L9000603	SO	N1	SW8310	8-Dec-98	17-Dec-98	9	19-Dec-98	11
DW3-108	DW3-108-01	L9000604	SO	N1	SW8310	8-Dec-98	17-Dec-98	9	19-Dec-98	11
DW3-109	DW3-109-01	L9000605	SO	N1	SW8310	8-Dec-98	17-Dec-98	9	22-Dec-98	14
DW3-110	DW3-110-01	L9000618	SO	N1	SW8310	8-Dec-98	17-Dec-98	9	22-Dec-98	14
DW3-110	DW3-110-04	L9000606	SO	FD1	SW8310	8-Dec-98	17-Dec-98	9	21-Dec-98	13
DW3-111	DW3-111-01	L9000607	SO	N1	SW8310	8-Dec-98	17-Dec-98	9	22-Dec-98	14
DW3-112	DW3-112-01	L9000608	SO	N1	SW8310	8-Dec-98	17-Dec-98	9	21-Dec-98	13
DW3-113	DW3-113-01	L9000609	SO	N1	SW8310	8-Dec-98	17-Dec-98	9	21-Dec-98	13

4981134

SUMMARY OF EXTRACTION AND ANALYSIS DATES
OFFSITE WEAPONS STORAGE AREA RFI
NAS FT WORTH JRB (FORMERLY CARSWELL AFB)

LOCATION ID	FIELD SAMPLE NO	LABORATORY SAMPLE NO	SAMPLE MATRIX	SAMPLE TYPE	ANALYTICAL METHOD	SAMPLE DATE	EXTRACTION DATE	ELAPSED TIME (DAYS)	ANALYSIS DATE	ELAPSED TIME (DAYS)
DW3-113	DW3-113-01	L9000609MS	SO	MS1	SW8310	8-Dec-98	17-Dec-98	9	21-Dec-98	13
DW3-113	DW3-113-01	L9000609SD	SO	SD1	SW8310	8-Dec-98	17-Dec-98	9	21-Dec-98	13
DW3-114	DW3-114-01	L9000610	SO	N1	SW8310	8-Dec-98	17-Dec-98	9	22-Dec-98	14
DW3-115	DW3-115-01	L9000611	SO	N1	SW8310	8-Dec-98	17-Dec-98	9	22-Dec-98	14
DW3-115	DW3-115-02	L9000612	SO	N1	SW8310	8-Dec-98	17-Dec-98	9	22-Dec-98	14
DW3-115	DW3-115-04	L9000613	SO	FD1	SW8310	8-Dec-98	17-Dec-98	9	21-Dec-98	13
DW3-116	DW3-116-01	L9000614	SO	N1	SW8310	8-Dec-98	17-Dec-98	9	22-Dec-98	14
DW3-117	DW3-117-01	L9000615	SO	N1	SW8310	8-Dec-98	17-Dec-98	9	21-Dec-98	13
DW3-117	DW3-117-02	L9001101	SO	N1	SW8310	27-Jan-99	2-Feb-99	6	11-Feb-99	15
DW3-118	DW3-118-01	L9000616	SO	N1	SW8310	8-Dec-98	17-Dec-98	9	21-Dec-98	13
DW3-118	DW3-118-02	L9001102	SO	N1	SW8310	27-Jan-99	2-Feb-99	6	11-Feb-99	15
DW3-119	DW3-119-01	L9001103	SO	N1	SW8310	27-Jan-99	2-Feb-99	6	11-Feb-99	15
DW3-119	DW3-119-02	L9001104	SO	N1	SW8310	27-Jan-99	2-Feb-99	6	10-Feb-99	14
DW3-120	DW3-120-01	L9001105	SO	N1	SW8310	27-Jan-99	2-Feb-99	6	11-Feb-99	15
DW3-120	DW3-120-02	L9001106	SO	N1	SW8310	27-Jan-99	2-Feb-99	6	10-Feb-99	14
DW3-121	DW3-121-01	L9001107	SO	N1	SW8310	27-Jan-99	2-Feb-99	6	11-Feb-99	15
DW3-121	DW3-121-02	L9001108	SO	N1	SW8310	27-Jan-99	2-Feb-99	6	10-Feb-99	14
DW3-122	DW3-122-01	L9001109	SO	N1	SW8310	27-Jan-99	2-Feb-99	6	11-Feb-99	15
DW3-122	DW3-122-01	L9001109DL	SO	N1	SW8310	27-Jan-99	2-Feb-99	6	10-Feb-99	14
DW3-122	DW3-122-02	L9001110	SO	N1	SW8310	27-Jan-99	2-Feb-99	6	10-Feb-99	14
DW3-123	DW3-123-01	L9001111	SO	N1	SW8310	27-Jan-99	2-Feb-99	6	11-Feb-99	15
DW3-123	DW3-123-02	L9001112	SO	N1	SW8310	27-Jan-99	2-Feb-99	6	11-Feb-99	15
DW3-124	DW3-124-01	L9001113	SO	N1	SW8310	27-Jan-99	2-Feb-99	6	11-Feb-99	15
DW3-124	DW3-124-01	L9001113DL	SO	N1	SW8310	27-Jan-99	2-Feb-99	6	10-Feb-99	14
DW3-124	DW3-124-02	L9001114	SO	N1	SW8310	27-Jan-99	2-Feb-99	6	10-Feb-99	14
DW3-125	DW3-125-01	L9001115	SO	N1	SW8310	27-Jan-99	2-Feb-99	6	11-Feb-99	15
DW3-125	DW3-125-02	L9001116	SO	N1	SW8310	27-Jan-99	2-Feb-99	6	10-Feb-99	14
DW3-126	DW3-126-01	L9001117	SO	N1	SW8310	27-Jan-99	2-Feb-99	6	11-Feb-99	15
DW3-126	DW3-126-02	L9001118	SO	N1	SW8310	27-Jan-99	2-Feb-99	6	11-Feb-99	15
DW3-126	DW3-126-02	L9001118MS	SO	MS1	SW8310	27-Jan-99	2-Feb-99	6	12-Feb-99	16
DW3-126	DW3-126-02	L9001118SD	SO	SD1	SW8310	27-Jan-99	2-Feb-99	6	12-Feb-99	16
DW3-127	DW3-127-01	L9001119	SO	N1	SW8310	27-Jan-99	2-Feb-99	6	11-Feb-99	15

SUMMARY OF EXTRACTION AND ANALYSIS DATES
OFFSITE WEAPONS STORAGE AREA RFI
NAS FT WORTH JRB (FORMERLY CARSWELL AFB)

LOCATION ID	FIELD SAMPLE NO	LABORATORY SAMPLE NO	SAMPLE MATRIX	SAMPLE TYPE	ANALYTICAL METHOD	SAMPLE DATE	EXTRACTION DATE	ELAPSED TIME (DAYS)	ANALYSIS DATE	ELAPSED TIME (DAYS)
DW3-127	DW3-127-02	L9001120	SO	N1	SW8310	27-Jan-99	2-Feb-99	6	11-Feb-99	15
DW3-128	DW3-128-01	L9000902	SO	N1	SW8310	27-Jan-99	4-Feb-99	8	12-Feb-99	16
DW3-128	DW3-128-01	L9000903	SO	FD1	SW8310	27-Jan-99	4-Feb-99	8	12-Feb-99	16
DW3-128	DW3-128-02	L9000904	SO	N1	SW8310	27-Jan-99	4-Feb-99	8	12-Feb-99	16
DW3-129	DW3-129-01	L9000905	SO	N1	SW8310	27-Jan-99	4-Feb-99	8	12-Feb-99	16
DW3-129	DW3-129-02	L9000906	SO	N1	SW8310	27-Jan-99	4-Feb-99	8	12-Feb-99	16
DW3-130	DW3-130-01	L9000907	SO	N1	SW8310	27-Jan-99	4-Feb-99	8	12-Feb-99	16
DW3-130	DW3-130-01	L9000907DL	SO	N1	SW8310	27-Jan-99	4-Feb-99	8	12-Feb-99	16
DW3-130	DW3-130-02	L9000909	SO	N1	SW8310	27-Jan-99	4-Feb-99	8	12-Feb-99	16
DW3-130	DW3-130-04	L9000908	SO	FD1	SW8310	27-Jan-99	4-Feb-99	8	12-Feb-99	16
DW3-131	DW3-131-01	L9000910	SO	N1	SW8310	27-Jan-99	4-Feb-99	8	12-Feb-99	16
DW3-131	DW3-131-02	L9000911	SO	N1	SW8310	27-Jan-99	4-Feb-99	8	12-Feb-99	16
DW3-132	DW3-132-01	L9000912	SO	N1	SW8310	27-Jan-99	4-Feb-99	8	12-Feb-99	16
DW3-132	DW3-132-02	L9000913	SO	N1	SW8310	27-Jan-99	4-Feb-99	8	12-Feb-99	18
DW3-133	DW3-133-01	L9000914	SO	N1	SW8310	27-Jan-99	4-Feb-99	8	12-Feb-99	16
DW3-133	DW3-133-01	L9000914MS	SO	MS1	SW8310	27-Jan-99	4-Feb-99	8	12-Feb-99	16
DW3-133	DW3-133-01	L9000914SD	SO	SD1	SW8310	27-Jan-99	4-Feb-99	8	13-Feb-99	17
DW3-133	DW3-133-01	L9000915	SO	N1	SW8310	27-Jan-99	4-Feb-99	8	12-Feb-99	16
DW3-134	DW3-134-01	L9000916	SO	N1	SW8310	27-Jan-99	4-Feb-99	8	13-Feb-99	17
DW3-134	DW3-134-02	L9000917	SO	N1	SW8310	27-Jan-99	4-Feb-99	8	12-Feb-99	16
FIELDQC	EB-102	L9000617	WQ	EB1	SW8310	8-Dec-98	15-Dec-98	7	18-Dec-98	10
FIELDQC	EB-104	L9000901	WQ	EB1	SW8310	27-Jan-99	3-Feb-99	7	18-Feb-99	22
A1-010	A1-010-01	L7000201	SO	N1	SW8330	18-Aug-97	25-Aug-97	7	26-Aug-97	1
A1-010	A1-010-02	L7000101	SO	N1	SW8330	25-Aug-97	28-Aug-97	3	29-Aug-97	1
A1-010	A1-010-03	L7000102	SO	N1	SW8330	25-Aug-97	28-Aug-97	3	29-Aug-97	1
A1-010	A1-010-04	L7000202	SO	FD1	SW8330	18-Aug-97	25-Aug-97	7	27-Aug-97	2
A1-010	A1-010-05	L7000103	SO	FD1	SW8330	25-Aug-97	28-Aug-97	3	29-Aug-97	1
A1-010	A1-010-06	L7000105	SO	FD1	SW8330	25-Aug-97	28-Aug-97	3	29-Aug-97	1
A1-020	A1-020-01	L7000203	SO	N1	SW8330	18-Aug-97	25-Aug-97	7	27-Aug-97	2
A1-021	A1-021-02	L7001001	SO	N1	SW8330	27-Aug-97	31-Aug-97	4	2-Sep-97	2
A1-021	A1-021-05	L7001002	SO	N1	SW8330	27-Aug-97	31-Aug-97	4	2-Sep-97	2

4981136

SUMMARY OF EXTRACTION AND ANALYSIS DATES
OFFSITE WEAPONS STORAGE AREA RFI
NAS FT WORTH JRB (FORMERLY CARSWELL AFB)

LOCATION ID	FIELD SAMPLE NO	LABORATORY SAMPLE NO	SAMPLE MATRIX	SAMPLE TYPE	ANALYTICAL METHOD	SAMPLE DATE	EXTRACTION DATE	ELAPSED TIME (DAYS)	ANALYSIS DATE	ELAPSED TIME (DAYS)
A1-030	A1-030-01	L7000206	SO	N1	SW8330	19-Aug-97	25-Aug-97	6	27-Aug-97	2
A1-030	A1-030-02	L7001004	SO	N1	SW8330	27-Aug-97	31-Aug-97	4	2-Sep-97	2
A2-008	A2-008-01	L7000205	SO	N1	SW8330	19-Aug-97	25-Aug-97	6	27-Aug-97	2
A2-008	A2-008-02	L7001005	SO	N1	SW8330	28-Aug-97	31-Aug-97	3	2-Sep-97	2
A3-004	A3-004-01	L7000301	SO	N1	SW8330	20-Aug-97	25-Aug-97	5	27-Aug-97	2
A3-004	A3-004-02	L7001006	SO	N1	SW8330	28-Aug-97	31-Aug-97	3	2-Sep-97	2
A3-009	A3-009-01	L7000302	SO	N1	SW8330	20-Aug-97	25-Aug-97	5	27-Aug-97	2
A3-009	A3-009-02	L7001007	SO	N1	SW8330	28-Aug-97	31-Aug-97	3	2-Sep-97	2
A3-009	A3-009-03	L7001009	SO	FD1	SW8330	28-Aug-97	31-Aug-97	3	2-Sep-97	2
A3-009	A3-009-04	L7000303	SO	FD1	SW8330	20-Aug-97	25-Aug-97	5	27-Aug-97	2
A3-009	A3-009-05	L7001008	SO	N1	SW8330	28-Aug-97	31-Aug-97	3	2-Sep-97	2
A3-009	A3-009-06	L7001010	SO	FD1	SW8330	28-Aug-97	31-Aug-97	3	2-Sep-97	2
A3-015	A3-015-01	L7000304	SO	N1	SW8330	20-Aug-97	25-Aug-97	5	27-Aug-97	2
A3-015	A3-015-02	L7002401	SO	N1	SW8330	29-Aug-97	9-Sep-97	11	11-Sep-97	2
A3-018	A3-018-02	L7002405	SO	N1	SW8330	29-Aug-97	9-Sep-97	11	11-Sep-97	2
A3-018	A3-018-03	L7002407	SO	N1	SW8330	29-Aug-97	9-Sep-97	11	11-Sep-97	2
A3-019	A3-019-02	L7002403	SO	N1	SW8330	29-Aug-97	9-Sep-97	11	11-Sep-97	2
A3-019	A3-019-03	L7002404	SO	N1	SW8330	29-Aug-97	9-Sep-97	11	11-Sep-97	2
A3-020	A3-020-02	L7002402	SO	N1	SW8330	29-Aug-97	9-Sep-97	11	11-Sep-97	2
A3-020	A3-020-03	L7002406	SO	N1	SW8330	29-Aug-97	9-Sep-97	11	11-Sep-97	2
A3-021	A3-021-02	L7002408	SO	N1	SW8330	29-Aug-97	9-Sep-97	11	11-Sep-97	2
A3-021	A3-021-03	L7002409	SO	N1	SW8330	29-Aug-97	9-Sep-97	11	11-Sep-97	2
A3-021	A3-021-06	L7002410	SO	FD1	SW8330	29-Aug-97	9-Sep-97	11	11-Sep-97	2
A3-024	A3-024-02	L7001901	SO	N1	SW8330	29-Aug-97	7-Sep-97	9	10-Sep-97	3
A3-025	A3-025-02	L7001902	SO	N1	SW8330	29-Aug-97	7-Sep-97	9	10-Sep-97	3
A3-025	A3-025-03	L7001903	SO	N1	SW8330	29-Aug-97	7-Sep-97	9	10-Sep-97	3
A5-001	A5-001-01	L7000901	SO	N1	SW8330	26-Aug-97	28-Aug-97	2	29-Aug-97	1
A5-001	A5-001-02	L7002514	SO	N1	SW8330	3-Sep-97	12-Sep-97	9	15-Sep-97	3
A5-001	A5-001-03	L7002515	SO	N1	SW8330	3-Sep-97	12-Sep-97	9	15-Sep-97	3
A5-002	A5-002-01	L7000902	SO	N1	SW8330	26-Aug-97	28-Aug-97	2	29-Aug-97	1
A5-002	A5-002-02	L7002516	SO	N1	SW8330	3-Sep-97	12-Sep-97	9	15-Sep-97	3
A5-003	A5-003-01	L7000903	SO	N1	SW8330	26-Aug-97	28-Aug-97	2	29-Aug-97	1

SUMMARY OF EXTRACTION AND ANALYSIS DATES
OFFSITE WEAPONS STORAGE AREA RFI
NAS FT WORTH JRB (FORMERLY CARSWELL AFB)

LOCATION ID	FIELD SAMPLE NO	LABORATORY SAMPLE NO	SAMPLE MATRIX	SAMPLE TYPE	ANALYTICAL METHOD	SAMPLE DATE	EXTRACTION DATE	ELAPSED TIME (DAYS)	ANALYSIS DATE	ELAPSED TIME (DAYS)
A5-003	A5-003-02	L7002517	SO	N1	SW8330	3-Sep-97	12-Sep-97	9	15-Sep-97	3
A5-003	A5-003-03	L7002518	SO	N1	SW8330	3-Sep-97	12-Sep-97	9	15-Sep-97	3
A5-003	A5-003-05	L7002519	SO	FD1	SW8330	3-Sep-97	12-Sep-97	9	15-Sep-97	3
A5-004	A5-004-01	L7000904	SO	N1	SW8330	26-Aug-97	28-Aug-97	2	29-Aug-97	1
A5-004	A5-004-02	L7002601	SO	N1	SW8330	4-Sep-97	12-Sep-97	8	15-Sep-97	3
BD-001	BD-001-01	L7000318	SO	N1	SW8330	21-Aug-97	25-Aug-97	4	27-Aug-97	2
BD-001	BD-001-01	L7000318MS	SO	MS1	SW8330	21-Aug-97	25-Aug-97	4	27-Aug-97	2
BD-001	BD-001-01	L7000318SD	SO	SD1	SW8330	21-Aug-97	25-Aug-97	4	27-Aug-97	2
BD-001	BD-001-02	L7002301	SO	N1	SW8330	2-Sep-97	9-Sep-97	7	12-Sep-97	3
BD-002	BD-002-01	L7000319	SO	N1	SW8330	21-Aug-97	25-Aug-97	4	27-Aug-97	2
BD-002	BD-002-02	L7002302	SO	N1	SW8330	2-Sep-97	9-Sep-97	7	12-Sep-97	3
BD-003	BD-003-01	L7000320	SO	N1	SW8330	21-Aug-97	25-Aug-97	4	27-Aug-97	2
BD-003	BD-003-02	L7002303	SO	N1	SW8330	2-Sep-97	9-Sep-97	7	12-Sep-97	3
BD-004	BD-004-01	L7000401	SO	N1	SW8330	21-Aug-97	25-Aug-97	4	27-Aug-97	2
BD-004	BD-004-02	L7002305	SO	N1	SW8330	2-Sep-97	9-Sep-97	7	12-Sep-97	3
BD-005	BD-005-01	L7000402	SO	N1	SW8330	21-Aug-97	25-Aug-97	4	27-Aug-97	2
BD-005	BD-005-02	L7002307	SO	N1	SW8330	2-Sep-97	9-Sep-97	7	9-Sep-97	0
BD-006	BD-006-01	L7000403	SO	N1	SW8330	21-Aug-97	25-Aug-97	4	27-Aug-97	2
BD-006	BD-006-02	L7002309	SO	N1	SW8330	2-Sep-97	9-Sep-97	7	13-Sep-97	4
BD-007	BD-007-01	L7000404	SO	N1	SW8330	21-Aug-97	25-Aug-97	4	27-Aug-97	2
BD-007	BD-007-02	L7002311	SO	N1	SW8330	2-Sep-97	9-Sep-97	7	13-Sep-97	4
BD-008	BD-008-01	L7000405	SO	N1	SW8330	21-Aug-97	25-Aug-97	4	27-Aug-97	2
BD-008	BD-008-02	L7002313	SO	N1	SW8330	2-Sep-97	9-Sep-97	7	13-Sep-97	4
BD-009	BD-009-01	L7000406	SO	N1	SW8330	21-Aug-97	25-Aug-97	4	27-Aug-97	2
BD-009	BD-009-02	L7002315	SO	N1	SW8330	2-Sep-97	9-Sep-97	7	13-Sep-97	4
BD-010	BD-010-01	L7000407	SO	N1	SW8330	21-Aug-97	25-Aug-97	4	27-Aug-97	2
BD-010	BD-010-02	L7002316	SO	N1	SW8330	2-Sep-97	9-Sep-97	7	13-Sep-97	4
BD-010	BD-010-04	L7000408	SO	FD1	SW8330	21-Aug-97	25-Aug-97	4	27-Aug-97	2
BD-010	BD-010-05	L7002317	SO	FD1	SW8330	2-Sep-97	9-Sep-97	7	13-Sep-97	4
BD-011	BD-011-01	L7000409	SO	N1	SW8330	21-Aug-97	25-Aug-97	4	27-Aug-97	2
BD-011	BD-011-02	L7002318	SO	N1	SW8330	2-Sep-97	9-Sep-97	7	13-Sep-97	4
BD-012	BD-012-01	L7000410	SO	N1	SW8330	21-Aug-97	25-Aug-97	4	27-Aug-97	2

4981138

SUMMARY OF EXTRACTION AND ANALYSIS DATES
OFFSITE WEAPONS STORAGE AREA RFI
NAS FT WORTH JRB (FORMERLY CARSWELL AFB)

LOCATION ID	FIELD SAMPLE NO	LABORATORY SAMPLE NO	SAMPLE MATRIX	SAMPLE TYPE	ANALYTICAL METHOD	SAMPLE DATE	EXTRACTION DATE	ELAPSED TIME (DAYS)	ANALYSIS DATE	ELAPSED TIME (DAYS)
BD-012	BD-012-02	L7002319	SO	N1	SW8330	2-Sep-97	9-Sep-97	7	13-Sep-97	4
BD-013	BD-013-01	L7000411	SO	N1	SW8330	21-Aug-97	25-Aug-97	4	27-Aug-97	2
BD-013	BD-013-02	L7002501	SO	N1	SW8330	3-Sep-97	12-Sep-97	9	15-Sep-97	3
BD-014	BD-014-01	L7000412	SO	N1	SW8330	21-Aug-97	25-Aug-97	4	27-Aug-97	2
BD-014	BD-014-01	L7000412MS	SO	MS1	SW8330	21-Aug-97	25-Aug-97	4	27-Aug-97	2
BD-014	BD-014-01	L7000412SD	SO	SD1	SW8330	21-Aug-97	25-Aug-97	4	27-Aug-97	2
BD-014	BD-014-02	L7002502	SO	N1	SW8330	3-Sep-97	12-Sep-97	9	15-Sep-97	3
BD-015	BD-015-01	L7000413	SO	N1	SW8330	21-Aug-97	25-Aug-97	4	27-Aug-97	2
BD-015	BD-015-02	L7002503	SO	N1	SW8330	3-Sep-97	12-Sep-97	9	15-Sep-97	3
BD-016	BD-016-01	L7000414	SO	N1	SW8330	21-Aug-97	25-Aug-97	4	27-Aug-97	2
BD-016	BD-016-02	L7002504	SO	N1	SW8330	3-Sep-97	12-Sep-97	9	15-Sep-97	3
BD-017	BD-017-01	L7000415	SO	N1	SW8330	21-Aug-97	25-Aug-97	4	27-Aug-97	2
BD-017	BD-017-02	L7002505	SO	N1	SW8330	3-Sep-97	12-Sep-97	9	15-Sep-97	3
BD-017	BD-017-02	L7002505MS	SO	MS1	SW8330	3-Sep-97	12-Sep-97	9	15-Sep-97	3
BD-017	BD-017-02	L7002505SD	SO	SD1	SW8330	3-Sep-97	12-Sep-97	9	15-Sep-97	3
BD-018	BD-018-01	L7000501	SO	N1	SW8330	21-Aug-97	26-Aug-97	5	27-Aug-97	1
BD-018	BD-018-02	L7002507	SO	N1	SW8330	3-Sep-97	12-Sep-97	9	15-Sep-97	3
BD-019	BD-019-01	L7000502	SO	N1	SW8330	21-Aug-97	26-Aug-97	5	27-Aug-97	1
BD-019	BD-019-02	L7002509	SO	N1	SW8330	3-Sep-97	12-Sep-97	9	15-Sep-97	3
BD-020	BD-020-01	L7000503	SO	N1	SW8330	21-Aug-97	26-Aug-97	5	27-Aug-97	1
BD-020	BD-020-02	L7002510	SO	N1	SW8330	3-Sep-97	12-Sep-97	9	15-Sep-97	3
BD-020	BD-020-04	L7000504	SO	FD1	SW8330	21-Aug-97	26-Aug-97	5	27-Aug-97	1
BD-020	BD-020-05	L7002511	SO	FD1	SW8330	3-Sep-97	12-Sep-97	9	15-Sep-97	3
BD-021	BD-021-01	L7000505	SO	N1	SW8330	21-Aug-97	26-Aug-97	5	27-Aug-97	1
BD-021	BD-021-02	L7002512	SO	N1	SW8330	3-Sep-97	12-Sep-97	9	15-Sep-97	3
BD-022	BD-022-01	L7000506	SO	N1	SW8330	21-Aug-97	26-Aug-97	5	27-Aug-97	1
BD-022	BD-022-02	L7002513	SO	N1	SW8330	3-Sep-97	12-Sep-97	9	15-Sep-97	3
BK-001	BK-001-01	L7000905	SO	N1	SW8330	26-Aug-97	28-Aug-97	2	29-Aug-97	1
BK-002	BK-002-01	L7000906	SO	N1	SW8330	26-Aug-97	28-Aug-97	2	29-Aug-97	1
BK-002	BK-002-02	L7002113	SO	N1	SW8330	5-Sep-97	15-Sep-97	10	16-Sep-97	1
BK-002	BK-002-03	L7002114	SO	N1	SW8330	5-Sep-97	15-Sep-97	10	16-Sep-97	1
BK-003	BK-003-01	L7000907	SO	N1	SW8330	26-Aug-97	28-Aug-97	2	29-Aug-97	1

4981139

SUMMARY OF EXTRACTION AND ANALYSIS DATES
OFFSITE WEAPONS STORAGE AREA RFI
NAS FT WORTH JRB (FORMERLY CARSWELL AFB)

LOCATION ID	FIELD SAMPLE NO	LABORATORY SAMPLE NO	SAMPLE MATRIX	SAMPLE TYPE	ANALYTICAL METHOD	SAMPLE DATE	EXTRACTION DATE	ELAPSED TIME (DAYS)	ANALYSIS DATE	ELAPSED TIME (DAYS)
BK-003	BK-003-02	L7002115	SO	N1	SW8330	5-Sep-97	15-Sep-97	10	16-Sep-97	1
BK-003	BK-003-02	L7002115MS	SO	MS1	SW8330	5-Sep-97	15-Sep-97	10	16-Sep-97	1
BK-003	BK-003-02	L7002115SD	SO	SD1	SW8330	5-Sep-97	15-Sep-97	10	16-Sep-97	1
BK-004	BK-004-01	L7000908	SO	N1	SW8330	26-Aug-97	28-Aug-97	2	29-Aug-97	1
BK-004	BK-004-02	L7002201	SO	N1	SW8330	5-Sep-97	15-Sep-97	10	15-Sep-97	0
BK-005	BK-005-01	L7000909	SO	N1	SW8330	26-Aug-97	28-Aug-97	2	29-Aug-97	1
BK-005	BK-005-02	L7002202	SO	N1	SW8330	5-Sep-97	15-Sep-97	10	15-Sep-97	0
BK-006	BK-006-01	L7000910	SO	N1	SW8330	26-Aug-97	28-Aug-97	2	29-Aug-97	1
BK-006	BK-006-04	L7000911	SO	FD1	SW8330	26-Aug-97	28-Aug-97	2	29-Aug-97	1
BK-007	BK-007-01	L7002203	SO	N1	SW8330	5-Sep-97	15-Sep-97	10	15-Sep-97	0
BK-007	BK-007-02	L7002204	SO	N1	SW8330	5-Sep-97	15-Sep-97	10	16-Sep-97	1
BK-007	BK-007-03	L7002205	SO	N1	SW8330	5-Sep-97	15-Sep-97	10	16-Sep-97	1
BK-008	BK-008-01	L7002207	SO	N1	SW8330	5-Sep-97	15-Sep-97	10	16-Sep-97	1
BK-008	BK-008-02	L7002206	SO	N1	SW8330	5-Sep-97	15-Sep-97	10	16-Sep-97	1
BK-008	BK-008-03	L7002208	SO	N1	SW8330	5-Sep-97	15-Sep-97	10	16-Sep-97	1
BK-008	BK-008-05	L7002209	SO	FD1	SW8330	5-Sep-97	15-Sep-97	10	16-Sep-97	1
BK-008	BK-008-06	L7002210	SO	FD1	SW8330	5-Sep-97	15-Sep-97	10	16-Sep-97	1
BK-011	BK-011-01	L7001809	SE	N1	SW8330	1-Sep-97	7-Sep-97	6	10-Sep-97	3
BK-011	BK-011-13	L8000608	WS	N1	SW8330	20-May-98	25-May-98	5	26-May-98	6
BK-012	BK-012-01	L7001810	SE	N1	SW8330	1-Sep-97	7-Sep-97	6	10-Sep-97	3
BK-013	BK-013-01	L7001811	SE	N1	SW8330	1-Sep-97	7-Sep-97	6	10-Sep-97	3
BK-013	BK-013-13	L8000609	WS	N1	SW8330	20-May-98	25-May-98	5	26-May-98	6
DW1-001	DW1-001-01	L7000507	SE	N1	SW8330	21-Aug-97	26-Aug-97	5	28-Aug-97	2
DW1-001	DW1-001-02	L7001904	SO	N1	SW8330	29-Aug-97	7-Sep-97	9	10-Sep-97	3
DW1-002	DW1-002-01	L7000508	SE	N1	SW8330	21-Aug-97	26-Aug-97	5	28-Aug-97	2
DW1-002	DW1-002-02	L7001905	SO	N1	SW8330	29-Aug-97	7-Sep-97	9	10-Sep-97	3
DW1-003	DW1-003-01	L7000509	SE	N1	SW8330	21-Aug-97	26-Aug-97	5	28-Aug-97	2
DW1-003	DW1-003-02	L7002001	SO	N1	SW8330	2-Sep-97	9-Sep-97	7	10-Sep-97	1
DW1-003	DW1-003-02	L7002001MS	SO	MS1	SW8330	2-Sep-97	9-Sep-97	7	10-Sep-97	1
DW1-003	DW1-003-02	L7002001SD	SO	SD1	SW8330	2-Sep-97	9-Sep-97	7	10-Sep-97	1
DW1-003	DW1-003-03	L7002002	SO	N1	SW8330	2-Sep-97	9-Sep-97	7	10-Sep-97	1
DW1-003	DW1-003-03	L7002002MS	SO	MS1	SW8330	2-Sep-97	9-Sep-97	7	10-Sep-97	1

4981140

4981141

SUMMARY OF EXTRACTION AND ANALYSIS DATES
OFFSITE WEAPONS STORAGE AREA RFI
NAS FT WORTH JRB (FORMERLY CARSWELL AFB)

LOCATION ID	FIELD SAMPLE NO	LABORATORY SAMPLE NO	SAMPLE MATRIX	SAMPLE TYPE	ANALYTICAL METHOD	SAMPLE DATE	EXTRACTION DATE	ELAPSED TIME (DAYS)	ANALYSIS DATE	ELAPSED TIME (DAYS)
DW1-003	DW1-003-03	L7002002SD	SO	SD1	SW8330	2-Sep-97	9-Sep-97	7	10-Sep-97	1
DW1-004	DW1-004-01	L7000510	SE	N1	SW8330	21-Aug-97	26-Aug-97	5	28-Aug-97	2
DW1-004	DW1-004-02	L7002003	SO	N1	SW8330	2-Sep-97	9-Sep-97	7	10-Sep-97	1
DW1-004	DW1-004-03	L7002004	SO	N1	SW8330	2-Sep-97	9-Sep-97	7	10-Sep-97	1
DW1-005	DW1-005-01	L7000511	SE	N1	SW8330	21-Aug-97	26-Aug-97	5	28-Aug-97	2
DW1-005	DW1-005-01	L7000511MS	SE	MS1	SW8330	21-Aug-97	26-Aug-97	5	28-Aug-97	2
DW1-005	DW1-005-01	L7000511SD	SE	SD1	SW8330	21-Aug-97	26-Aug-97	5	28-Aug-97	2
DW1-005	DW1-005-02	L7002005	SE	N1	SW8330	2-Sep-97	9-Sep-97	7	10-Sep-97	1
DW1-006	DW1-006-01	L7000512	SE	N1	SW8330	21-Aug-97	26-Aug-97	5	28-Aug-97	2
DW1-006	DW1-006-02	L7002006	SO	N1	SW8330	2-Sep-97	9-Sep-97	7	10-Sep-97	1
DW1-006	DW1-006-04	L7000513	SE	FD1	SW8330	21-Aug-97	26-Aug-97	5	28-Aug-97	2
DW1-006	DW1-006-05	L7002007	SO	FD1	SW8330	2-Sep-97	9-Sep-97	7	10-Sep-97	1
DW1-007	DW1-007-01	L7000514	SE	N1	SW8330	21-Aug-97	26-Aug-97	5	28-Aug-97	2
DW1-007	DW1-007-02	L7002008	SO	N1	SW8330	2-Sep-97	9-Sep-97	7	10-Sep-97	1
DW1-007	DW1-007-03	L7002009	SO	N1	SW8330	2-Sep-97	9-Sep-97	7	10-Sep-97	1
DW1-008	DW1-008-01	L7000515	SE	N1	SW8330	21-Aug-97	26-Aug-97	5	28-Aug-97	2
DW1-008	DW1-008-02	L7002010	SO	N1	SW8330	2-Sep-97	9-Sep-97	7	10-Sep-97	1
DW1-008	DW1-008-03	L7002011	SO	N1	SW8330	2-Sep-97	9-Sep-97	7	10-Sep-97	1
DW1-009	DW1-009-01	L7001601	SE	N1	SW8330	31-Aug-97	6-Sep-97	6	9-Sep-97	3
DW1-009	DW1-009-02	L7002012	SO	N1	SW8330	2-Sep-97	9-Sep-97	7	11-Sep-97	2
DW1-009	DW1-009-03	L7002013	SO	N1	SW8330	2-Sep-97	9-Sep-97	7	11-Sep-97	2
DW1-010	DW1-010-01	L7001602	SE	N1	SW8330	31-Aug-97	6-Sep-97	6	9-Sep-97	3
DW1-010	DW1-010-02	L7002014	SO	N1	SW8330	2-Sep-97	9-Sep-97	7	11-Sep-97	2
DW1-010	DW1-010-03	L7002015	SO	N1	SW8330	2-Sep-97	9-Sep-97	7	11-Sep-97	2
DW2-001	DW2-001-01	L7001603	SE	N1	SW8330	31-Aug-97	6-Sep-97	6	9-Sep-97	3
DW2-002	DW2-002-01	L7001604	SE	N1	SW8330	31-Aug-97	6-Sep-97	6	9-Sep-97	3
DW2-003	DW2-003-01	L7001605	SE	N1	SW8330	31-Aug-97	6-Sep-97	6	9-Sep-97	3
DW3-001	DW3-001-01	L7001606	SE	N1	SW8330	31-Aug-97	6-Sep-97	6	9-Sep-97	3
DW3-002	DW3-002-01	L7001607	SE	N1	SW8330	31-Aug-97	6-Sep-97	6	10-Sep-97	4
DW3-003	DW3-003-01	L7001608	SE	N1	SW8330	31-Aug-97	6-Sep-97	6	9-Sep-97	3
DW4-001	DW4-001-01	L7001609	SE	N1	SW8330	31-Aug-97	6-Sep-97	6	9-Sep-97	3
DW4-002	DW4-002-01	L7001610	SE	N1	SW8330	31-Aug-97	6-Sep-97	6	9-Sep-97	3

SUMMARY OF EXTRACTION AND ANALYSIS DATES
OFFSITE WEAPONS STORAGE AREA RFI
NAS FT WORTH JRB (FORMERLY CARSWELL AFB)

LOCATION ID	FIELD SAMPLE NO	LABORATORY SAMPLE NO	SAMPLE MATRIX	SAMPLE TYPE	ANALYTICAL METHOD	SAMPLE DATE	EXTRACTION DATE	ELAPSED TIME (DAYS)	ANALYSIS DATE	ELAPSED TIME (DAYS)
DW5-001	DW5-001-01	L7001611	SE	N1	SW8330	31-Aug-97	6-Sep-97	6	9-Sep-97	3
DW5-002	DW5-002-01	L7001612	SE	N1	SW8330	31-Aug-97	6-Sep-97	6	9-Sep-97	3
DW5-003	DW5-003-01	L7001613	SE	N1	SW8330	31-Aug-97	6-Sep-97	6	9-Sep-97	3
DW5-004	DW5-004-01	L7001614	SE	N1	SW8330	31-Aug-97	6-Sep-97	6	9-Sep-97	3
DW6-001	DW6-001-01	L7001615	SE	N1	SW8330	31-Aug-97	6-Sep-97	6	9-Sep-97	3
DW6-002	DW6-002-01	L7001801	SE	N1	SW8330	31-Aug-97	7-Sep-97	7	10-Sep-97	3
DW6-002	DW6-002-01	L7001801MS	SE	MS1	SW8330	31-Aug-97	7-Sep-97	7	10-Sep-97	3
DW6-002	DW6-002-01	L7001801SD	SE	SD1	SW8330	31-Aug-97	7-Sep-97	7	10-Sep-97	3
DW7-001	DW7-001-01	L7001802	SE	N1	SW8330	31-Aug-97	7-Sep-97	7	10-Sep-97	3
DW7-001	DW7-001-02	L7001803	SE	FD1	SW8330	31-Aug-97	7-Sep-97	7	10-Sep-97	3
DW8-001	DW8-001-01	L7001804	SE	N1	SW8330	31-Aug-97	7-Sep-97	7	10-Sep-97	3
DW8-002	DW8-002-01	L7001805	SE	N1	SW8330	31-Aug-97	7-Sep-97	7	10-Sep-97	3
DW9-001	DW9-001-01	L7001806	SE	N1	SW8330	31-Aug-97	7-Sep-97	7	10-Sep-97	3
DW9-002	DW9-002-01	L7001807	SE	N1	SW8330	31-Aug-97	7-Sep-97	7	10-Sep-97	3
EOD-001	EOD-001-01	L7000305	SO	N1	SW8330	20-Aug-97	25-Aug-97	5	27-Aug-97	2
EOD-001	EOD-001-02	L7002101	SO	N1	SW8330	5-Sep-97	15-Sep-97	10	16-Sep-97	1
EOD-002	EOD-002-01	L7000306	SO	N1	SW8330	20-Aug-97	25-Aug-97	5	27-Aug-97	2
EOD-002	EOD-002-02	L7002102	SO	N1	SW8330	5-Sep-97	15-Sep-97	10	16-Sep-97	1
EOD-003	EOD-003-01	L7000307	SO	N1	SW8330	20-Aug-97	25-Aug-97	5	27-Aug-97	2
EOD-003	EOD-003-02	L7002103	SO	N1	SW8330	5-Sep-97	15-Sep-97	10	16-Sep-97	1
EOD-003	EOD-003-03	L7002104	SO	N1	SW8330	5-Sep-97	15-Sep-97	10	16-Sep-97	1
EOD-004	EOD-004-01	L7000308	SO	N1	SW8330	20-Aug-97	25-Aug-97	5	27-Aug-97	2
EOD-004	EOD-004-02	L7002105	SO	N1	SW8330	5-Sep-97	15-Sep-97	10	16-Sep-97	1
EOD-004	EOD-004-03	L7002106	SO	N1	SW8330	5-Sep-97	15-Sep-97	10	16-Sep-97	1
EOD-005	EOD-005-01	L7000309	SO	N1	SW8330	20-Aug-97	25-Aug-97	5	27-Aug-97	2
EOD-005	EOD-005-02	L7002107	SO	N1	SW8330	5-Sep-97	15-Sep-97	10	16-Sep-97	1
EOD-005	EOD-005-03	L7002108	SO	N1	SW8330	5-Sep-97	15-Sep-97	10	16-Sep-97	1
EOD-006	EOD-006-01	L7000310	SO	N1	SW8330	20-Aug-97	25-Aug-97	5	27-Aug-97	2
EOD-006	EOD-006-02	L7002109	SO	N1	SW8330	5-Sep-97	15-Sep-97	10	16-Sep-97	1
EOD-006	EOD-006-02	L7002109DL	SO	N1	SW8330	5-Sep-97	15-Sep-97	10	19-Sep-97	4
EOD-007	EOD-007-01	L7000311	SO	N1	SW8330	20-Aug-97	25-Aug-97	5	27-Aug-97	2
EOD-007	EOD-007-02	L7002110	SO	N1	SW8330	5-Sep-97	15-Sep-97	10	16-Sep-97	1

4981142

SUMMARY OF EXTRACTION AND ANALYSIS DATES
OFFSITE WEAPONS STORAGE AREA RFI
NAS FT WORTH JRB (FORMERLY CARSWELL AFB)

LOCATION ID	FIELD SAMPLE NO	LABORATORY SAMPLE NO	SAMPLE MATRIX	SAMPLE TYPE	ANALYTICAL METHOD	SAMPLE DATE	EXTRACTION DATE	ELAPSED TIME (DAYS)	ANALYSIS DATE	ELAPSED TIME (DAYS)
EOD-008	EOD-008-01	L7000312	SO	N1	SW8330	20-Aug-97	25-Aug-97	5	27-Aug-97	2
EOD-008	EOD-008-02	L7002111	SO	N1	SW8330	5-Sep-97	15-Sep-97	10	16-Sep-97	1
EOD-008	EOD-008-03	L7002112	SO	N1	SW8330	5-Sep-97	15-Sep-97	10	16-Sep-97	1
EOD-009	EOD-009-01	L7000313	SO	N1	SW8330	20-Aug-97	25-Aug-97	5	27-Aug-97	2
EOD-009	EOD-009-02	L7001701	SO	N1	SW8330	4-Sep-97	15-Sep-97	11	15-Sep-97	0
EOD-009	EOD-009-04	L7000314	SO	FD1	SW8330	20-Aug-97	25-Aug-97	5	27-Aug-97	2
EOD-010	EOD-010-01	L7000315	SO	N1	SW8330	20-Aug-97	25-Aug-97	5	27-Aug-97	2
EOD-010	EOD-010-02	L7001702	SO	N1	SW8330	4-Sep-97	15-Sep-97	11	15-Sep-97	0
EOD-010	EOD-010-03	L7001703	SO	N1	SW8330	4-Sep-97	15-Sep-97	11	15-Sep-97	0
EOD-010	EOD-010-05	L7001704	SO	FD1	SW8330	4-Sep-97	15-Sep-97	11	15-Sep-97	0
EOD-010	EOD-010-06	L7001705	SO	FD1	SW8330	4-Sep-97	15-Sep-97	11	15-Sep-97	0
EOD-011	EOD-011-01	L7000316	SO	N1	SW8330	20-Aug-97	25-Aug-97	5	27-Aug-97	2
EOD-011	EOD-011-02	L7001706	SO	N1	SW8330	4-Sep-97	15-Sep-97	11	15-Sep-97	0
EOD-011	EOD-011-03	L7001707	SO	N1	SW8330	4-Sep-97	15-Sep-97	11	15-Sep-97	0
EOD-100	EOD-100-01	L9000402	SO	N1	SW8330	20-Oct-98	23-Oct-98	3	28-Oct-98	8
EOD-100	EOD-100-02	L9000201	SO	N1	SW8330	22-Oct-98	27-Oct-98	5	28-Oct-98	6
EOD-101	EOD-101-01	L9000403	SO	N1	SW8330	20-Oct-98	23-Oct-98	3	28-Oct-98	8
EOD-101	EOD-101-02	L9000202	SO	N1	SW8330	22-Oct-98	27-Oct-98	5	28-Oct-98	6
EOD-102	EOD-102-01	L9000404	SO	N1	SW8330	20-Oct-98	23-Oct-98	3	28-Oct-98	8
EOD-102	EOD-102-02	L9000203	SO	N1	SW8330	22-Oct-98	27-Oct-98	5	28-Oct-98	6
EOD-103	EOD-103-01	L9000405MS	SO	MS1	SW8330	20-Oct-98	23-Oct-98	3	28-Oct-98	8
EOD-103	EOD-103-01	L9000405	SO	N1	SW8330	20-Oct-98	23-Oct-98	3	28-Oct-98	8
EOD-103	EOD-103-01	L9000405SD	SO	SD1	SW8330	20-Oct-98	23-Oct-98	3	28-Oct-98	8
EOD-103	EOD-103-02	L9000204	SO	N1	SW8330	22-Oct-98	27-Oct-98	5	28-Oct-98	6
EOD-104	EOD-104-01	L9000406	SO	N1	SW8330	20-Oct-98	23-Oct-98	3	28-Oct-98	8
EOD-104	EOD-104-02	L9000205	SO	N1	SW8330	22-Oct-98	27-Oct-98	5	28-Oct-98	6
EOD-104	EOD-104-04	L9000407	SO	FD1	SW8330	20-Oct-98	23-Oct-98	3	28-Oct-98	8
FIELDQC	EB-001	L7000204	WQ	EB1	SW8330	18-Aug-97	25-Aug-97	7	26-Aug-97	1
FIELDQC	EB-002	L7000207	WQ	EB1	SW8330	19-Aug-97	25-Aug-97	6	26-Aug-97	1
FIELDQC	EB-003	L7000317	WQ	EB1	SW8330	21-Aug-97	25-Aug-97	4	26-Aug-97	1
FIELDQC	EB-004	L7000516	WQ	EB2	SW8330	21-Aug-97	25-Aug-97	4	26-Aug-97	1
FIELDQC	EB-007	L7000104	WQ	EB1	SW8330	25-Aug-97	30-Aug-97	5	30-Aug-97	0

SUMMARY OF EXTRACTION AND ANALYSIS DATES
OFFSITE WEAPONS STORAGE AREA RFI
NAS FT WORTH JRB (FORMERLY CARSWELL AFB)

LOCATION ID	FIELD SAMPLE NO	LABORATORY SAMPLE NO	SAMPLE MATRIX	SAMPLE TYPE	ANALYTICAL METHOD	SAMPLE DATE	EXTRACTION DATE	ELAPSED TIME (DAYS)	ANALYSIS DATE	ELAPSED TIME (DAYS)
FIELDQC	EB-008	L7000912	WQ	EB1	SW8330	26-Aug-97	30-Aug-97	4	30-Aug-97	0
FIELDQC	EB-009	L7001003	WQ	EB1	SW8330	27-Aug-97	30-Aug-97	3	30-Aug-97	0
FIELDQC	EB-010	L7001011	WQ	EB1	SW8330	28-Aug-97	30-Aug-97	2	30-Aug-97	0
FIELDQC	EB-011	L7001906	WQ	EB1	SW8330	29-Aug-97	5-Sep-97	7	9-Sep-97	4
FIELDQC	EB-012	L7001808	WQ	EB1	SW8330	31-Aug-97	5-Sep-97	5	9-Sep-97	4
FIELDQC	EB-013	L7002320	WQ	EB1	SW8330	2-Sep-97	5-Sep-97	3	9-Sep-97	4
FIELDQC	EB-015	L7001708	WQ	EB1	SW8330	4-Sep-97	5-Sep-97	1	9-Sep-97	4
FIELDQC	EB-016	L7002211	WQ	EB1	SW8330	5-Sep-97	12-Sep-97	7	12-Sep-97	0
FIELDQC	EB-017	L7002704	WQ	EB1	SW8330	9-Sep-97	12-Sep-97	3	12-Sep-97	0
FIELDQC	EB-020	L8000607	WQ	EB1	SW8330	20-May-98	25-May-98	5	26-May-98	6
FIELDQC	EB-100	L9000401	WQ	EB1	SW8330	20-Oct-98	27-Oct-98	7	28-Oct-98	8
LCH-001	LCH-001-01	L8000505	SO	N1	SW8330	19-May-98	25-May-98	6	27-May-98	8
LCH-002	LCH-002-01	L8000604	SO	N1	SW8330	20-May-98	25-May-98	5	27-May-98	7
LCH-002	LCH-002-02	L8000602	SO	N1	SW8330	20-May-98	25-May-98	5	27-May-98	7
LCH-002	LCH-002-03	L8000603	SO	FD1	SW8330	20-May-98	25-May-98	5	27-May-98	7
LCH-003	LCH-003-01	L8000605	SO	N1	SW8330	20-May-98	25-May-98	5	28-May-98	8
LCH-003	LCH-003-02	L8000602MS	SO	MS1	SW8330	20-May-98	25-May-98	5	27-May-98	7
LCH-003	LCH-003-02	L8000602SD	SO	SD1	SW8330	20-May-98	25-May-98	5	27-May-98	7
LCH-003	LCH-003-02	L8000601	SO	N1	SW8330	20-May-98	25-May-98	5	27-May-98	7
SP-001	SP-001-03	L8000503	SE	N1	SW8330	19-May-98	25-May-98	6	27-May-98	8
SP-001	SP-001-04	L8000501	SE	FD1	SW8330	19-May-98	25-May-98	6	27-May-98	8
SP-002	SP-002-03	L8000504	SE	N1	SW8330	19-May-98	25-May-98	6	27-May-98	8
SP-002	SP-002-03	L8000504MS	SE	MS1	SW8330	19-May-98	25-May-98	6	27-May-98	8
SP-002	SP-002-03	L8000504SD	SE	SD1	SW8330	19-May-98	25-May-98	6	27-May-98	8
SP-003	SP-003-03	L8000502	SE	N1	SW8330	19-May-98	25-May-98	6	27-May-98	8
SP-003	SP-003-13	L8000506	WS	N1	SW8330	19-May-98	25-May-98	6	26-May-98	7
SP-004	SP-004-03	L8000606	SE	N1	SW8330	20-May-98	25-May-98	5	28-May-98	8
WJEPX-925	MW-925-01	L7002601	WG	N1	SW8330	10-Sep-97	12-Sep-97	2	12-Sep-97	0
XU3212-901	XU3212-901-01	L7002701	WG	N1	SW8330	9-Sep-97	12-Sep-97	3	12-Sep-97	0
XU3212-902	XU3212-902-01	L7002702	WG	N1	SW8330	9-Sep-97	12-Sep-97	3	12-Sep-97	0
XU3212-902	XU3212-902-02	L7002703	WG	FD1	SW8330	9-Sep-97	12-Sep-97	3	12-Sep-97	0

4981144

4981145

TAB

L

APPENDIX L

LABORATORY AUDIT REPORT

4981147

THE ENVIRONMENTAL COMPANY, INC.

LABORATORY AUDIT REPORT

Of

RECRA LabNet

Amherst, NY

For Project

RCRA FACILITY INVESTIGATION (RFI) OF THE

OFFSITE WEAPONS STORAGE AREA (WSA)

At

NAVAL AIR STATION (NAS) FORT WORTH

JOINT RESERVE BASE (JRB)

CARSWELL FIELD, TEXAS

Date of Audit

MARCH 12-13, 1997

Performed by

Pete Chapman, The Environmental Company, Inc.

LABORATORY AUDIT REPORT

of RECRA LabNet, Amherst, NY

1.0 INTRODUCTION

A laboratory systems audit was conducted of the RECRA LabNet, Amherst, NY (RECRA-NY) laboratory on the days of March 12 and 13, 1997. RECRA-NY was the low bidder for the analytical services for the upcoming RFI at the Offsite WSA at the NAS Fort Worth. The laboratory audit was conducted to review the major operating and quality systems outlined in Section 3.0 Scope.

2.0 PURPOSE

The purpose of the audit was to perform a laboratory systems audit to determine the technical capability and readiness of RECRA-NY to perform the contract specified AFCEE analytical services. The audit was designed to identify and correct any deficiencies which may adversely impact the quality and usability of the data generated in the upcoming project.

3.0 SCOPE

The audit included reviewing RECRA-NY Standard Operating Procedures(SOPs), analytical methods, laboratory Quality Assurance(QA)/Quality Control (QC) protocols, and data management systems for consistency with the United States Air Force Center for Environmental Excellence(AFCEE), the project specific Quality Assurance Project Plan (QAPP), and specific contract requirements

The scope of the audit included:

- General facilities;
- Sample handling, storage, and tracking;
- Organic sample and standard preparation;
- Volatile organic compound analysis by Gas Chromatography (GC)/Mass Spectrometry (MS) and GC;
- Semivolatile organic compound analysis by GC/MS;
- Explosive and Polynuclear Aromatic Hydrocarbon(PAH) compound analysis by High Pressure Liquid Chromatography(HPLC);
- Metals sample and standard preparation;
- Metals analysis by Inductively Coupled Plasma(ICP) and Cold Vapor Atomic Absorption(CVAA);

- Total Organic Carbon(TOC) and Total Petroleum Hydrocarbon(TPH) analysis;
- Data reduction and review systems; and
- QA/QC procedures.

Guidance Documents utilized to evaluate RECRA-NY:

- Quality Assurance Project Plan (QAPP) for the RCRA Facility Investigation of the Offsite WSA at NAS Forth Worth;
- AFCEE Model QAPP Versions 1.1 and 2.0;
- RECRA-NY's response to bid for the Analytical Laboratory Services;
- EPA Test Methods for Evaluating Solid Waste, Physical/Chemical Methods, SW-846, 3rd Edition, (most recent updates); and
- EPA Methods for Chemical Analysis of Water and Wastes, EPA-600/4-79-020.

The Explosives and PAH analyses are scheduled to be analyzed at the RECRA LabNet (RECRA-TX) facility in Houston, Texas. The RECRA-TX laboratory is used to conduct the HPLC analyses for the RECRA LabNet system. RECRA-TX was interviewed by telephone on March 19, 1997. The HPLC methods were discussed and notes were taken to document the conversation. These notes were added to the audit notes taken during the March 11-12 audit and placed in the project file.

The asbestos and geotechnical analyses will be subcontracted out to laboratories not related to the RECRA LabNet system. EMSL Analytical of Westmont, NJ will conduct the asbestos analyses and GZA Associates of Buffalo, NY will conduct the geotechnical analyses.

4.0 SUMMARY

The laboratory system audit revealed very few questionable systems or procedures. RECRA has the capacity required to perform the analytical services for this project. Their laboratory information management system, known as AIMS, has the capability produce EPA Level IV reporting deliverables. AIMS also has the capability to conduct limited method validation and is used as an extra check before the reporting of final data results.

The laboratory is properly designed to prevent any security concerns or possible contamination. The entire building except for the front door is locked and only accessible by an entry code provided by a Wells-Fargo security system. The sample receiving area is only accessible by one door in the front of the area and a locked garage door, used only for deliveries, in the back of the area. There is an annex to the main laboratory about 3 miles away from the main building. The annex is used to store samples, prepare and extract organic samples, and for wet chemistry analyses. The annex is secure and assists in preventing organic cross-contamination by conducting the organic extractions at this portion of the facility.

RECRA-NY provided copies of two recent audits by the State of California-Department of Health Services and by the State of Wisconsin-Department of Natural Resources. Both auditors provided limited comments and RECRA-NY responded to in a timely manner and certification was awarded in both cases. The audit comment and response letters are included as appendices to this audit. RECRA-NY does not currently have a State of Texas-drinking water certification. RECRA-TX is currently drinking water certified by the State of Texas.

The QA Manager, Ms. Verl Preston, and the Program Manager, Ms. Ana Nizialek, were present and available for questions during the entire audit. Other RECRA-NY personnel involved in the audit were National Accounts Manager, Mr. Jim Miller, Principal, Mr. Robert Wyeth, and Laboratory Manager, Mr. Ken Kasperek. All personnel were helpful and knowledgeable of the AFCEE program.

5.0 AUDIT RESULTS

The following are the deficiencies, observations, and concerns noted during the audit. The definitions of each are described below:

- Deficiencies: A deficiency is a clear violation of QA/QC requirements.
- Observations: An observation is a minor departure from QA/QC requirements, usually on an isolated basis which, if left unresolved, could result in a deficiency in the future.
- Concerns: A concern identifies a possible problem area which is not controlled by an existing procedure or where a procedure exists which is open to interpretation.

No deficiencies were identified during the audit. The observations and concerns identified in this report require a written response from RECRA-LabNet. Responses to observations require a description of planned corrective action. Responses to concerns require acknowledgment of the issue. TEC requires a written response from RECRA LabNet within two weeks of receipt of this audit findings letter.

5.1 Observations

Observation No. 1:

Aqueous metals sample aliquots are stored in the sample receiving area. They are not stored in a refrigerated area at 4 degrees C.

Observation No. 2:

A write over was found in the VOC analysis log book. The proper procedure is to place a single line through the error and initial and date the error.

Observation No.3:

No supervisory or QA personnel have initialed sample preparation log books in the metals preparation area. It is not apparent there is routine oversight of this area.

Observation No. 4:

There are no current detection limits or control limits for TOC analyses. The last group of detection limits and control limits were calculated from 1996 and 1995 data, respectively. There was an MDL study for TPH conducted in 1997, however, no control limit study was evident.

5.2 Concerns

Concern No. 1:

Samples requiring HPLC analysis will be shipped to the RECRA-TX facility from the RECRA-NY facility. This additional shipping time may affect the ability of the laboratory to prepare or analyze the samples prior to exceeding the holding time.

Concern No. 2:

The organic and inorganic preparation logs contain all proper documentation and information for sample analysis. The SOPs define the process for each type of preparation. However, sample preparation log books could contain the preparation process with check boxes for each event sequence for documentation purposes.

Concern No. 3:

Several refrigerators were heavily iced on the shelves. The samples and/or standards should not be exposed to this environment over a long period of time.

Concern No. 4:

The ICP samples are analyzed using the average of two replicate readings. The mean of three replicate readings would add an additional level of quality to the ICP metals results.

Concern No. 5:

The laboratory data management system can not currently produce all the AFCEE forms necessary to submit complete AFCEE data deliverables. They will submit modified CLP forms in order to meet most AFCEE reporting requirements.

Concern No. 6:

The laboratory data management system can not currently qualify sample results using all AFCEE QAPP Version 1.1 data qualifiers. The system does not currently use the AFCEE qualifiers "R", "J", and "M".

6.0 SUMMARY

The use of RECRA LabNet for this project is recommended based on the results of this audit. This recommendation will remain in effect for the duration of this project and will be addressed at the end of the project by a post-project review.

The post-project review will include, at a minimum, a conference call with RECRA-NY to discuss all non-conformance and analytical issues which arise during the project. The review will also include data validation reports as evidence of project accuracy, precision, and, completeness data quality objectives being met for the project. Lastly, a project memo to file will be written summarizing the laboratory performance for this project from the audit information to the post-project review information.

4981153

TAB

m

APPENDIX M

ECOLOGICAL ASSESSMENT CHECKLIST

ECOLOGICAL ASSESSMENT CHECKLIST

The Ecological Assessment Checklist is a series of simple questions/requests designed to aid the responsible party and TNRCC in deciding whether further ecological assessment is necessary at the site. Completion of the checklist provides information regarding the ecological setting of the site, the potential receptors and exposure pathways, and conclusions as to whether further assessment is warranted. A Qualitative Summary, which justifies the conclusion, is part of the checklist and must be attached. ***If a determination has already been made regarding the levels of Cleanup necessary to protect human health, then those levels should be used as the baseline (starting point) when responding to the questions below.***

Name of Facility Fort Worth Naval Air Station (NAS) Offsite Weapons Storage Area (WSA)

Site Location Tarrant County, Fort Worth, Texas

Mailing Address Fort Worth NAS Offsite WSA
Fort Worth, Texas

If applicable:

TNRCC Case Tracking #s: **or Solid Waste Registration #s:** SMU59

EPA ID #s TXD571924042

1.0 Site Characterization and Contaminates of Concern

(1) Describe the current land Use of the property on which the site is located (mark all that apply and account for 100% of land use as best you can).

Urbanization and other human activities have altered these seral plant communities at and around the Offsite WSA. Vegetation covertypes in the study area include rangeland, riparian forest (arroyos), wetland, and developed industrial. The main land use of the property and surrounding landscape includes grazed (rangeland) and small residential ranches.

40%	industrial
24%	agricultural (grazed rangeland)
35%	wooded
01%	classified wetlands

For a complete description of the current landuse see Sections 1.2, 4.3, and 5.2 of the Final RCRA Facility Investigation (RFI) Report of the Offsite Weapons Storage Area (WSA) (TEC 1999).

(2) Describe the specific area of the closure/remediation activity. Include estimated acreage's of the site and the facility property and a description the type of activities associated with the site. Also describe

the location of the site with respect to the facility property and any fence lines and public roadways.

The main portion of the Offsite WSA is developed and surrounded by a 10-foot 3-strand barbed wire fence. This area encompasses approximately 80-acres and include buildings, bunkers, water towers, telephone and electrical poles and lines, and asphalt roads. For a complete description of the area see Sections 1.2 and 5.2 of the Final RCRA Facility Investigation (RFI) Report of the Offsite Weapons Storage Area (WSA) (TEC 1999).

(3) Describe the spills or releases associated with the site to be closed or remediated. If applicable, provide a brief description of waste management handling activities associated with the site. Descriptions should include current and historic activities. If this information has been previously submitted to TNRCC, you may reference the document(s) in which it appears.

For a complete description of the spills or releases associated with the site and remediation actions see Sections 1.3 and 1.4 of the Final RCRA Facility Investigation (RFI) Report of the Offsite Weapons Storage Area (WSA) (TEC 1999).

(4) Please describe the contaminants detected in the environmental media. If you choose, you may attach a list of contaminants from an analytical report, or reference this report if previously submitted to TNRCC. (For informational purposes, see Attachment 1 for a *partial* list of contaminants of potential concern). *Please specify which of these contaminants have been targeted for cleanup on human health considerations*.

For a complete description contaminants detected at the site see Sections 3.0 and 5.0 and their associated Appendices included in the Final RCRA Facility Investigation (RFI) Report of the Offsite Weapons Storage Area (WSA) (TEC 1999).

(5) The off-property land use immediately surrounding the site is best described as (mark all that apply and account for 100% of the land use as best you can):

Areas outside the main fenced portion of the Offsite WSA consists or grazed rangeland and riparian forest or arroyos associated with Live Oaks Creek and its tributaries. The open rangeland is dominated by grasses and a few shrubs.

20%	Residential
60%	agricultural (grazed rangeland)
20%	wooded

For a complete description of the off-property land use see Sections 1.2, 4.3, and 5.2 of the Final RCRA Facility Investigation (RFI) Report of the Offsite Weapons Storage Area (WSA) (TEC 1999).

(6) Nearest surface water body of the state (excluding process or wastewater treatment facility) is Lake Worth approximately 3 mile north east of the facility. Smaller areas of surface water include Live Oaks Creek and a tributary which drain into Lake worth and several impoundments and drainage ditches.

These water bodies are best described as:

- Live Oaks Creek is a freshwater stream: intermittent (dries up completely for at least 1 week a year), and a freshwater wetland.

For a complete description of the nearest water bodies (including wetlands see Sections 4.1.2 and 5.2.2 of the Final RCRA Facility Investigation (RFI) Report of the Offsite Weapons Storage Area (WSA) (TEC 1999).

Is the water body listed as a classifies segment in Appendix C of the Texas Surface Water Quality Standards, ξξ 307.1-307.10 (TNRCC)?

The site is located within the Trinity River Basin; however, no part of Live Oaks Creek is considered a state classified segment.

(7) Optional: Maps/photos are extremely useful in locating and depicting the site and surrounding area. Please attach available USGS topographic maps and/or aerial or other site photographs to this form. If this information has been previously submitted to TNRCC, you may reference the documents in which it appears.

For a complete listing of all maps/photos for Offsite WSA please see the list of figures and Appendix A included in the Final RCRA Facility Investigation (RFI) Report of the Offsite Weapons Storage Area (WSA) (TEC 1999).

2.0 Potential Ecological Receptors

(8) Please describe the presence, observation or indication of any birds, fish, mammals (including livestock), or plant communities (including Crops) in the vicinity of the site.

Potential receptors are generally defined as species that play a key role in the ecosystem being evaluated. This could include species that are an integral part of the food chain usually the principal prey species or species (plants or animals) that constitute the major food item of the principal species. Potential receptors could also include species that have a unique life history or feeding habits, threatened or endangered species, or a species for which exposure data is readily available.

The area in and around the Offsite WSA was historically grazed by cattle. When the Offsite WSA was established, a perimeter fence kept cattle out of the facility; however, grazing around the facility continued. During an October site visit, the perimeter fence was cut in two places allowing cattle to graze within the Offsite WSA. There were approximately 70 heifers of mixed breed grazing the facility and the surrounding rangeland. Other domesticated animals observed on or near the project vicinity include dogs, from the adjoining residential area, and a few domestic or feral cats.

Wildlife in the vicinity of the Offsite WSA includes a variety of birds, mammals, fish, and reptiles (Appendix P). Birds identified using the grassy areas in and around the project site include grackle, European staring, western meadowlark, killdeer, American crow, and mourning dove. Birds of prey that were identified include black and turkey vultures, red-tailed hawk, and American kestrel. The riparian area along Live Oak Creek provides habitat for blue jay, Eastern bluejay, northern cardinal, and wild turkey.

Some of the large mammals that use the different covertypes surrounding the Offsite WSA include coyote and white-tailed deer. Vegetation along Live Oak Creek provides habitat for Eastern cotton-tailed rabbit, fox squirrel, skunks, and opossum. Other mammals that could be found within the project corridor include raccoon, nine-banded armadillo, red fox, and gray fox.

Large flocks of migratory waterfowl use Lake Worth and other smaller wetlands in the vicinity of the Offsite WSA as a stop-over during migration. Common waterfowl species identified on the lake include wood duck, mallard, pintail, golden eye, and hooded mergansers. Wading birds identified in Lake Worth, pastures and wetlands in the vicinity of the Offsite WSA include snowy egret and cattle egret. Although no great blue herons were observed during the site visit they do nest in the Fort Worth Nature Center, approximately 3 miles north of the Offsite WSA.

Areas within the project area also provides habitat for reptiles and amphibians. Snakes that may be found on the Offsite WSA include Western cottonmouth, Western diamondback, Western milk snake, and Western ribbon snake. Common lizards that could potentially use the project are the Texas earless lizard, Texas horned lizard, Texas spiny lizard, and the Eastern collared lizard. These reptiles us the different vegetation covertypes in and around the Offsite WSA. The limestone outcrops, buildings and paved areas offer an abundance of places for hiding thermoregulating, and foraging. Bullfrogs and softshell turtles are the dominant water dependent species that may use the jurisdictional wetland on the west side of the site and the lower portions of Live Oaks Creek.

Aquatic species observed in the numerous small pools along Live Oak Creek and its tributaries are small anthropoids , whirlgig beetles (Gyrindae), and water striders (Gerridae). Fish species identified in an abandoned gravel pit immediately south of the Offsite WSA include perch, crappie, and channel catfish. These species are also present in the lower reaches of Live Oak Creek and Lake Worth.

(9) a) Are any sensitive environmental areas (see Exhibit 1 in main text) such as rookeries, wetlands, wildlife preserves, wildlife management areas, state or federal parks, freshwater springs endangered /threatened plant or animal species and their habitats, present in the immediate vicinity of the site undergoing closure/remediation?

Yes

If yes, describe:

Sensitive habitats include unusual or plant communities of limited distribution such as wetlands or areas that are seasonally important to wildlife. These areas can include but are not limited to migration routes, breeding areas, or other critical habitats. Sensitive areas can also include areas associated with a protected plant or wildlife species or areas critical to the needs of a particular species or population.

Wetlands in the study area were identified and evaluated using *The Corps of Engineers Wetlands Delineation Manual* (USACE 1987). The methodology described in this manual

requires that the following three criteria be present for an area to be identified as a wetland:

- hydrophytic vegetation;
- hydric soils, and
- wetland hydrology.

During the site reconnaissance several man-made impoundments and natural wetland systems were identified (Figure 5-4). Some of these areas are identified on the National Wetland Inventory (NWI) maps for the area (USDI FWS 1982a and 1982b) ,while others were identified during the site visit (see Figure 5-4). During our site investigation TEC personnel verified the presence and classification of wetland identified on the NWI maps and classified wetland system that were not identified.

Live Oak Creek and its tributaries are identified on the NWI maps and were classified under the U.S. Fish and Wildlife Service (FWS) methodology (Cowardin et al. 1979) as a riverine, upper perennial, unconsolidated bottom, permanently flooded (R2UBH) wetland system with areas of palustrine, unconsolidated bottom, permanently flooded, diked impoundments (PUBHh) and palustrine forested, broad-leaved deciduous, temporarily wetland systems (PFO1A). The tributary to Live Oak Creek flows through the northern portion of the study area. It was not classified but is connected to a section of Live Oak Creek that is classified as a PFO1A. A wetland area was identified at the headwaters of the tributary to Live Oaks Creek. This area is not identified on the NWI map but using the USFWS classification system (Cowardin et al. 1979) it is a palustrine, emergent, temporarily flooded (PEMA) wetland system.

South of the Offsite WSA is a large water filled gravel pit that was not identified on the NWI map. The gravel pit is outside of the study area but surfacewater from site drains directly into it. Using the USFWS classification system (Cowardin et al. 1979) the gravel pit is a palustrine, unconsolidated bottom, permanently flooded, excavated (PUBHx) wetland system.

Two excavated wetland systems were identified east of the Offsite WSA. These wetlands were not indicated on the NWI maps. Using the USFWS classification system these wetlands were classified as palustrine, emergent, temporarily flooded, excavated (PEMAx) wetland systems. The wetlands were dominated by herbaceous vegetation such as cattails, bulrush, and sedges. One of the areas was inundated with 2 to 3 inches of water. although the other area was not inundated water stains on vegetation indicate that the area periodically floods with up to 2 feet of standing water.

A stock pond off the northwest corner of the fence surrounding the Offsite WSA is classified as a palustrine, unconsolidated bottom, permanently flooded, diked impoundment (PUBHh). A smaller pond up gradient from the main pond is classified as a palustrine, unconsolidated shore, seasonally flooded, diked impoundment. Areas classified as a diked impoundment are man-made features within existing drainages that are used to trap and store surface water run-off usually for domestic livestock.

Because these diked impoundments and the gravel pit are located within the drainage ways of Live Oak Creek and its tributaries they would be considered jurisdictional wetlands. Jurisdictional wetlands are defined as:

"those areas that are inundated or saturated by surface or groundwater at a frequency and duration sufficient to support, and under normal; circumstances do support , a prevalence of vegetation typically adapted for life in saturated soil conditions" (USACE 1987).

As previously mentioned, a majority of the wetlands located within the study area for the Offsite WSA are palustrine emergent wetland systems, dominated by narrowleaf cattail and rushes. Other hydrophytic vegetation identified in these areas includes sandbar willow, field mint, and Johnson grass. The dominant wetland system located along Live Oak Creek and its tributaries are palustrine forest wetlands with and overstory consisting of ash and cottonwood. Shrubs along the creek include sandbar and black willow, with the herbaceous layer consisting of sedges and rushes.

The project area is located in the Central North American Migratory Flyway. Lake Worth, located approximately 3 miles north of the project site, is considered sensitive habitat due to its importance to migratory birds, which includes state and federally listed species. The Silver Creek heron rookery is located in the northeast corner of the lake. The rookery is protected as sensitive wildlife area by the Texas Parks and Wildlife Department (TPWD).

There are no Federal or State threatened or endangered plant or wildlife species within or adjacent to the Offsite WSA (Table 5-12). However, several threatened and endangered species migrate through the area including interior least tern, bald eagle, and whooping crane. These species are migratory and sightings are considered incidental.

A search of the Texas Biological and Conservation Data System by the Texas Parks & Wildlife did not identify any anticipated negative impacts to rare species or natural communities (TPW 1997).

Threatened, Endangered, and State-Ranked species potentially occurring in the vicinity of the Offsite WSA.

		Status	
Common Name	**Scientific Name**	**Federal**	**State**
Whooping crane	*Grus americana*	E	T
Bald eagle	*Haliaeetus leucophalus*	T	E
Interior least tern	*Sterna antillarum*	E	E

[1] **Federal and state Status**

E Species in danger of extinction throughout all or a significant portion of its range.

T Species population or habitat threatened throughout all or a significant portion of its range.

b) P{lease provide the source(s) of information used to identify these sensitive areas, and indicate their general location on the site map (i f included).

Prior to a reconnaissance of the Offsite WSA, The Environmental Company Inc., reviewed available background information including maps, reports and environmental impact statements. Site specific information was obtained during a reconnaissance of the site in early October 1997. Aerial photographs taken by the Texas Department of Transportation (TxDOT), North Central Texas Council of Governments on 16 March 1994 were used to map and verify habitats and vegetation covertypes. Appendix P includes a list of plants and wildlife that was observed during the site visit or could be present in the surrounding habitats . To assist in determining the presence of threatened and endangers species or sensitive habitat letters were sent to the US Fish and Wildlife Service and the Texas Parks and Wildlife Department. Their responses are in Appendix Q and a list of potential species are presented in Appendix P of the *Final RCRA Facility Investigation (RFI) Report of the Offsite Weapons Storage Area (WSA)*

3 . 0 Potential Exposure Pathways

(1 0) a) Have any contaminants migrated from the site undergoing closure/remediation to of-site property areas, including surface waters of the state (excluding process and wastewater treatment facilities)?

Yes

If yes, explain:

Contaminants at the Offsite WSA have been detected in surface soils and surface water samples. Therefore plants growing on the site and animals foraging on the site could potentially contact contaminants detected in the sample areas. Small animals could contact contaminants through the ingestion of plants growing in contaminated soils, drinking contaminated surface water, and/or inhalation of contaminated dust particles. Predators such as a coyote, bobcat, or raptors consuming these animals could become an ecological receptor for chemicals that bioacumulate and biomagnify. Contaminants could also be transport off-site by surface water run-off into the surrounding waterways and Water bodies such as Live Oak Creek and its tributaries or the gravel pit and other down gradient wetlands. Contaminated surface water flowing into the gravel pit or Live Oak Creek could potentially be ingested or absorbed through dermal contact by aquatic organisms (invertebrate, amphibians, and fish).

The trophic relationships among the selected potential receptors were established to represent food-chain pathways for aquatic and terrestrial habitats [Figures 5-3 and 5 - 4 of the *Draft RCRA Facility Investigation (RFI) Report of the Offsite Weapons Storage Area (WSA)* (TEC 1998)]. This site specific conceptual model is used to describe how a contaminant might impact potential ecological receptors. Site specific conceptual models take into consideration a variety of factors that influence the amount of a contaminant a potential receptors could be exposed, including the environmental media containing the contaminant, climate, geology, vegetation, soil, and hydrology.

b) Is it likely that any contaminants to be left in place after closure/remediation to protect human health will contact ecological receptors? (if there will be mechanism to prevent exposure to ecological receptors, please include in explanation).

No, the clean-up levels discussed in the *Final RCRA Facility Investigation (RFI) Report of the Offsite Weapons Storage Area (WSA)* (TEC 1999) are at levels which will not affect ecological receptors.

If yes, explain:

(11) If Applicable, identify the mechanism(s) or potential mechanisms(s) of contaminant release from the site to ecological receptors (mark all that apply):

☐	air deposition	☐	ground water discharge to surface water
☒	release to surface water	☒	infiltration to ground water
☒	release to soil	☐	not applicable
☒	storm water runoff	☐	other (describe): _____

4.0 Qualitative Summary

(12) Please attach a brief statement based on the information you have provided in this form. This summary should address any potential threat to ecological receptors posed by the site undergoing closure/remediation. If the conclusion is that ecological receptors have not been affected, or will not likely be exposed to contaminants in the future, clearly state and justify this in the summary. The responsible party should make the initial decision regarding the need for further ecological evaluation (i.e., Tier 2 and/or 3) based upon the results of this checklist. After review, TNRCC will make a final determination on the need for further assessment.

For a detailed qualitative summary please see the *Final RCRA Facility Investigation (RFI) Report of the Offsite Weapons Storage Area (WSA)* (TEC 1999)

I, _____, _____

Typed/printed Name — Title of Responsible Party

believe that the information submitted is true, accurate, and complete, to the best of my knowledge.

_____ _____

Signature of Authorized Representative of Responsible Party — Date

4981163

TAB

N

APPENDIX N

CLEANUP LEVEL SCREENING

Table N-1. RRSN2 Soil Cleanup Level Screening for Areas A-1 Through A-5 (continued)

Area	COPC[a]	Cleanup Level[b] (mg/kg)	Maximum Soil Concentration (mg/kg) Surface[c]	Subsurface[d]
Area A-1	**Metals**			
	Antimony	4.5	BB	2
	Cadmium	9.7	BB	1.4
	Chromium	185	BB	25.1
	Copper	130	BB	32.4
	Iron	48,700	BB	22,400
	Lead	200	42.8	BB
	Molybdenum	18	BB	8.3
	Selenium	5	BB	2
	Zinc	1,100	BB	47.5
Area A-2	**Metals**			
	Antimony	4.5	BB	1.4
	Arsenic	20	8.3	BB
	Copper	130	BB	16
	Lead	200	27.3	BB
	Molybdenum	18	BB	8.7
	Zinc	1,100	71.8	BB
Area A-3	**Metals**			
	Antimony	4.5	BB	1.8
	Arsenic	20	22.9	BB
	Cadmium	9.7	6.3	1.9
	Chromium	185	BB	20
	Copper	130	46.3	112
	Iron	48,700	65,200	BB
	Lead	200	153	18.4
	Mercury	0.11	10.9	BB
	Molybdenum	18	9.9	7.4
	Zinc	1,100	129	74.5
	Semivolatiles			
	Butyl benzyl phthalate	730	0.24	ND
	Volatiles			
	1,4-Dichlorobenzene	8	ND	0.0012
	cis 1,2-Dichloroethene	7	ND	0.029
	Trichloroethene	0.5	ND	0.056

Table N-1. RRSN2 Soil Cleanup Level Screening for Areas A-1 Through A-5 (continued)

Area	COPC[a]	Cleanup Level[b] (mg/kg)	Maximum Soil Concentration (mg/kg) Surface[c]	Subsurface[d]
	Pesticides			
	β-Hexachlorocyclohexane	0.047	0.018	ND
	4,4'-DDE	0.025	0.0061	ND
	4,4'-DDT	0.025	0.0037	ND
Area A-4/	**Semivolatiles**			
UST-002	Benz(a)anthracene	0.88	0.028	ND
	Benzo(a)pyrene	0.088	0.038	ND
	Benzo(b)fluoranthene	0.88	0.043	ND
	Benzo(k)fluoranthene	8.8	0.024	ND
	Indeno(1,2,3-c,d)pyrene	0.88	0.09	ND
Area A-5	**Metals**			
	Antimony	4.5	BB	2.5
	Cadmium	9.7	BB	1
	Copper	130	BB	34.6
	Molybdenum	18	BB	7.3
	Selenium	5	BB	1.2
	Zinc	1,100	BB	55.7

Box denotes maximum concentration greater than RRSN2 CUL.

BB - below background $UTL_{95,95}$

COPC - chemical of potential concern

ND - not detected

RRSN2 - Risk Reduction Standard Number 2

[a]Chemical included as a COPC if maximum concentration above $UTL_{95,95}$ (Section 3.0).

[b]From Table 5-6 of this report.

[c]Includes soils collected at depths of 0-0.5 ft bgs.

[d]Includes soils collected at depths of >0.5 ft bgs.

Table N-2. RRSN2 Soil Cleanup Level Screening for The EOD Range Area

COPC[a]	Cleanup Level[b] (mg/kg)	Maximum Soil Concentration (mg/kg) Surface[c]	Subsurface[d]
Metals			
Antimony	4.5	BB	2.2
Arsenic	20	10.6	BB
Cadmium	9.7	BB	0.65
Copper	130	BB	20.6
Selenium	5	BB	5
Silver	18	1.5	1.9
Vanadium	86.9	69.6	BB
Zinc	1,100	BB	65.1

Box denotes maximum concentration greater than RRSN2 CUL.

BB - below background $UTL_{95,95}$

COPC - chemical of potential concern

RRSN2 - Risk Reduction Standard Number 2

[a]Chemical included as a COPC if maximum concentration above $UTL_{95,95}$ (Section 3.0).

[b]From Table 5-6 of this report.

[c]Includes soils collected at depths of 0-0.5 ft bgs.

[d]Includes soils collected at depths of >0.5 ft bgs.

Table N-3. RRSN2 Soil Cleanup Level Screening for The Bunker Drains

Bunker Number (Sample Location)	COPC[a]	Cleanup Level[b] (mg/kg)	Maximum Soil Concentration (mg/kg) Surface[c]	Subsurface[d]
8531	Cadmium	9.7	9	NHC
	Lead	200	47.4	BB
	Mercury	0.11	1.2	BB
	Zinc	1,100	BB	48.2
8533	Arsenic	20	BB	12
	Cadmium	9.7	9.7	BB
	Chromium	185	BB	15.4
	Iron	48,700	BB	24,500
	Lead	200	99.8	BB
	Nickel	27.5	BB	23.5
	Zinc	1,100	355	50.2
8535	Cadmium	9.7	9.6	0.88
	Chromium	185	BB	39
	Copper	130	BB	166
	Lead	200	49.5	200
	Mercury	0.11	0.072	BB
	Zinc	1,100	112	145
8537	Cadmium	9.7	7.8	2.2
	Chromium	185	BB	25.3
	Copper	130	91.4	55
	Lead	200	65.9	49.8
	Zinc	1,100	224	61.5
8539	Arsenic	20	7.2	BB
	Cadmium	9.7	8.6	BB
	Cobalt	220	10.1	BB
	Copper	130	19.85	BB
	Iron	48,700	45,050	BB
	Lead	200	54.25	BB
	Manganese	1,140	513	BB
	Mercury	0.11	0.056	BB
	Nickel	27.5	22.95	BB
	Zinc	1,100	154	BB
8541	Cadmium	9.7	9.6	2.4
	Chromium	185	BB	25.3
	Cobalt	220	11.4	BB
	Copper	130	40.6	27

Table N-3. RRSN2 Soil Cleanup Level Screening for The Bunker Drains

Bunker Number (Sample Location)	COPC[a]	Cleanup Level[b] (mg/kg)	Maximum Soil Concentration (mg/kg) Surface[c]	Subsurface[d]
	Iron	48,700	48,700	BB
	Lead	200	60.5	71.2
	Nickel	27.5	27.5	BB
	Selenium	5	BB	1.2
	Zinc	1,100	250	71.1
8552	Cadmium	9.7	4.5	1.4
	Chromium	185	BB	15.2
	Copper	130	30.4	BB
	Lead	200	69.4	45.3
	Zinc	1,100	142	BB
8554	Cadmium	9.7	23.7	0.75
	Copper	130	43.8	68.2
	Lead	200	79.5	BB
	Zinc	1,100	285	242
8556	Cadmium	9.7	51.4	0.79
	Chromium	185	BB	15.8
	Cobalt	220	10.1	BB
	Copper	130	32.5	BB
	Iron	48,700	37,500	BB
	Lead	200	63.5	35.35
	Nickel	27.5	22.2	BB
	Zinc	1,100	187	BB
8558	Antimony	4.5	BB	2
	Cadmium	9.7	26.3	0.62
	Copper	130	30.1	BB
	Lead	200	68.3	23.6
	Mercury	0.11	0.14	BB
	Zinc	1,100	192	BB
8560	Cadmium	9.7	10.8	0.61
	Copper	130	31.5	BB
	Lead	200	80	BB
	Zinc	1,100	201	BB

Box denotes maximum concentration greater than RRSN2 CUL.

BB - below background $UTL_{95,95}$

COPC - chemical of potential concern

RRSN2 - Risk Reduction Standard Number 2

Table N-3. RRSN2 Soil Cleanup Level Screening for The Bunker Drains

Bunker Number (Sample Location)	COPC[a]	Cleanup Level[b] (mg/kg)	Maximum Soil Concentration (mg/kg)	
			Surface[c]	Subsurface[d]

[a]Chemical included as a COPC if maximum concentration above $UTL_{95,95}$ (Section 3.0).

[b]From Table 5-6 of this report.

[c]Includes soils collected at depths of 0-0.5 ft bgs.

[d]Includes soils collected at depths of >0.5 ft bgs.

Table N-4. RRSN2 and PSTD Soil Cleanup Level Screening for The UST Areas

COPC[a]	Cleanup Level[b] (mg/kg)	Maximum Soil Concentration (mg/kg) Surface[c]	Subsurface[d]
Non-Heating USTs (8505 and 8514)			
Benz(a)anthracene	0.88	NT	0.11
Benzo(a)pyrene	0.088	NT	1.8
Benzo(b)fluoranthene	0.88	NT	0.76
Benzo(k)fluoranthene	8.8	NT	0.43
Benzo(g,h,i)perylene	99[e]	NT	0.71
Chrysene	7.2	NT	0.82
Dibenzo(a,h)anthracene	0.088	NT	0.02
Indeno(1,2,3-c,d)pyrene	0.88	NT	0.6
Fluoranthene	156	NT	2.1
Pyrene	99	NT	1.5
Heating Oil USTs (8500 and 8507)			
Benz(a)anthracene	0.012	NT	1.1
Benzo(a)pyrene	0.020	NT	1.6
Benzo(b)fluoranthene	0.012	NT	0.99
Benzo(k)fluoranthene	0.120	NT	0.59
Benzo(g,h,i)perylene	110[e]	NT	0.86
Chrysene	1.2	NT	1.2
Dibenzo(a,h)anthracene	0.0012	NT	0.15
Indeno(1,2,3-c,d)pyrene	0.012	NT	0.78
Fluoranthene	150	NT	5.6
Fluorene	150	NT	3.1
Phenanthrene	110[e]	NT	13
Pyrene	110	NT	2.5

Box denotes maximum concentration greater than CUL.

BB - below background $UTL_{95,95}$

COPC - chemical of potential concern

ND - not detected

NT - not tested

PSTD - Petroleum Storage Tank Division

RRSN2 - Risk Reduction Standard Number 2

[a]Chemical included as a COPC if maximum concentration above $UTL_{95,95}$ (Section 3.0).

[b]From Table 5-6 of this report.

[c]Includes soils collected at depths of 0-0.5 ft bgs.

[d]Includes soils collected at depths of >0.5 ft bgs.

[e]Cleanup level for pyrene used for comparison in the absence of a chemical-specific cleanup level.

4981172

Table N-5. RRSN2 Soil Cleanup Level Screening for The Drainageways

COPC[a]	Cleanup Level[b] (mg/kg)	Maximum Soil Concentration (mg/kg) Surface[c]	Subsurface[d]	Drainageway 9 Maximum Soil Conc.[e] (mg/kg)
Metals				
Antimony	4.5	BB	1.3	
Arsenic	20 (10.5)	24.6[f]	BB	10.5
Cadmium	9.7	4.9	3.8	
Chromium	185 (371)	185	43.3	371
Cobalt	220	12.2	BB	
Copper	130	64.6	18	
Iron	48,700 (49,100)	21,900	26,000	49,100
Lead	200	106	23.7	
Magnesium	8,312	2,920	BB	
Manganese	1,140	744	BB	
Mercury	0.11	0.12	0.1	
Molybdenum	18	15.3	13.5	
Nickel	27.5 (207)	12.4	BB	207
Selenium	5	1.6	1.7	
Zinc	1,100	287	82.8	
Semivolatiles				
Acenaphthene	220	24	1.1	
Anthracene	1,100	34	1.1	
Benz(a)anthracene	0.012	71	2.8	
Benzo(a)pyrene	0.02	55	2.8	
Benzo(b)fluoranthene	0.012	5.1	2.6	
Benzo(k)fluoranthene	0.12	2.1	1	
Benzo(g,h,i)perylene	110[g]	26	1.8	
Butyl benzyl phthalate	730	0.064	ND	
Chrysene	1.2	69	2.9	
Dibenzo(a,h)anthracene	0.0012	0.24	ND	
Dibenzofuran	110[g]	1.5	ND	
Indeno(1,2,3-c,d)pyrene	0.012	31	1.8	
Fluoranthene	150	210	8.6	
Fluorene	150	22	ND	
Naphthalene	150	30	10	
Phenanthrene	110[g]	180	5.5	
Pyrene	110	110	7.4	
Volatiles				
cis 1,2-Dichloroethene	7	ND	0.063	
Trichloroethene	0.5	ND	0.071	
Pesticides				
β-Hexachlorocyclohexane	0.047	0.032	ND	
4,4'-DDE	0.025	0.01	ND	
4,4'-DDT	0.025	0.0094	ND	
Endosulfan sulfate	22	0.0082	ND	

Box denotes maximum concentration greater than RRSN2 CUL.

BB - below background $UTL_{95,95}$

COPC - chemical of potential concern

ND - not detected

RRSN2 - Risk Reduction Standard Number 2

[a]Chemical included as a COPC if maximum concentration above $UTL_{95,95}$ (Section 3.0).

[b]From Table 5-6 of this report.

[c]Includes soils collected at depths of 0-0.5 ft bgs.

[d]Includes soils collected at depths of >0.5 ft bgs.

[e]Includes only COPCs with separate cleanup levels for Drainageway 9 (see Table 5-6).

[f]Drainageway 1 only.

[g]Cleanup level for pyrene used for comparison in the absence of a chemical-specific cleanup level.

Table N-6. RRSN2 Soil/Sediment Cleanup Level Screening for The Transformers, Seeps, and Leach Field

Area	COPC[a]	Cleanup Level[b] (mg/kg)	Maximum Soil/Sediment Concentration (mg/kg)	
			Surface[c]	Subsurface[d]
Transformers	4,4'-DDE	0.025	0.011	ND
Seep Sediment	Zinc	1,100	91.9	NT
Leach Field	Antimony	4.5	BB	1.14
	Cadmium	9.7	BB	0.65
	2-Methylnapthalene	150	0.32	0.3
	Naphthalene	150	2.2	2.1

Box denotes maximum concentration greater than RRSN2 CUL.

BB - below background $UTL_{95,95}$

COPC - chemical of potential concern

ND - not detected

NT - not tested

RRSN2 - Risk Reduction Standard Number 2

[a]Chemical included as a COPC if maximum concentration above $UTL_{95,95}$ (Section 3.0).

[b]From Table 5-6 of this report.

[c]Includes soils collected at depths of 0-0.5 ft bgs.

[d]Includes soils collected at depths of >0.5 ft bgs.

4981174

Table N-7. RRSN2 Cleanup Level Screening for Surface Water and Paluxy Groundwater

Medium	COPC[a]	Cleanup Level[b] (mg/L)	Maximum Water Concentration (mg/L)
Drainageway Surface Water	No COPCs		
Seep Surface Water	Copper	1.3	0.013
	Nickel	0.1	0.0064
Paluxy Groundwater	Copper	1.3	0.014
	Iron	11	1.2
	Lead	0.015	0.0037
	Manganese	1.7	0.025
	Zinc	11	0.032

Box denotes maximum concentration greater than RRSN2 CUL.

COPC - chemical of potential concern

RRSN2 - Risk Reduction Standard Number 2

[a]Chemical included as a COPC if maximum concentration above $UTL_{95,95}$ (Section 3.0).

[b]Values from Table 5-6 of this report.

4981175

TAB

APPENDIX O

EXPOSURE POINT CONCENTRATIONS

Table O-1 Exposure Point Concentrations for Areas A-1, A-2, A-3, and A-5 Soils

		Surface Soil[a]		Subsurface Soil[b]		Combined Soil[c]	
Area	COPC	Data Distribution[d]	EPC (mg/kg)	Data Distribution[d]	EPC (mg/kg)	Data Distribution[d]	EPC (mg/kg)
A-1	**Metals**						
	Antimony	--	NHC	--	NHC	LN	0.68
	Chromium	--	NHC	--	NHC	LN	8.6
	Lead	--	NHC	--	NHC	LN	7.6
	Molybdenum	--	NHC	--	NHC	LN	0.99
	Selenium	--	NHC	--	NHC	N	2
	Zinc	--	NHC	--	NHC	LN	25
A-2	Antimony	--	NHC	--	NHC	LN	1.1
	Arsenic	--	NHC	--	NHC	LN	4.9
	Lead	--	NHC	--	NHC	LN	15.1
	Molybdenum	--	NHC	--	NHC	LN	2.2
	Zinc	--	NHC	--	NHC	LN	46
A-3	**Metals**						
	Antimony	--	NHC	N	1.8	LN	0.74
	Arsenic	LN	8.6	--	NHC	LN	5.1
	Cadmium	--	NHC	--	NHC	LN	0.76
	Chromium	--	NHC	--	NHC	LN	15
	Copper	--	NHC	--	NHC	LN	10.6
	Iron	LN	11,208[f]	--	NHC	LN	9,598
	Iron @ A3-011[e]	--	65,200	--	NHC	--	65,200
	Lead	--	NHC	--	NHC	LN	16
	Mercury @ A3-006[e]	N	10.9[g]	--	NHC	N	10.9[g]
	Molybdenum	--	NHC	--	NHC	LN	1.7
	Zinc	--	NHC	--	NHC	LN	39.6
A-4	No COPCs						
A-5	Antimony	--	NHC	--	NHC	LN	0.92
	Molybdenum	--	NHC	--	NHC	LN	2.1
	Selenium	--	NHC	--	NHC	N	1.2
	Zinc	--	NHC	--	NHC	LN	26.6

-- - not applicable

COPC - chemical of potential concern

EPC - exposure point concentration

LN - lognormal distribution

N - normal distribution

NE - not evaluated due to the low number of samples (n<6) in the data set; EPC is the maximum detected concentration.

NEC - not an ecological COPC

49811177

Table O-1 Exposure Point Concentrations for Areas A-1, A-2, A-3, and A-5 Soils

		Surface Soil[a]		Subsurface Soil[b]		Combined Soil[c]	
Area	COPC	Data Distribution[d]	EPC (mg/kg)	Data Distribution[d]	EPC (mg/kg)	Data Distribution[d]	EPC (mg/kg)

NHC - not a human health COPC

NI - not identifiable due to a high number of nondetects; the maximum detected concentration represents the EPC.

[a]Includes soils collected at depths of 0-0.5 ft bgs; for human exposures.

[b]Includes soils collected at depths of >0.5 ft bgs; for human exposures.

[c]Includes all surface (0-0.5 ft) and subsurface samples (> 0.5 ft); for ecological exposures only.

[d]Determined using Statgraphics® (Manuguistics 1997).

[e]Considered an outlier at the location specified. Outlier was treated separately as a potentially high concentration relative to the rest of the data set.

[f]EPC of area without outlier concentration(s).

[g]Represents the highest of two detects out of 20 surface soil samples and out of 51 combined soil samples at the location indicated in parentheses. The other detected concentration is 0.1 mg/kg.

498178

Table O-2 Exposure Point Concentrations for the EOD Range Soil

	Surface Soil[a]		Subsurface Soil[b]		Combined Soil[c]	
COPC	Data Distribution[d]	EPC (mg/kg)	Data Distribution[d]	EPC (mg/kg)	Data Distribution[d]	EPC (mg/kg)
Metals						
Antimony	--	NHC	--	NHC	NI	2.2
Arsenic	--	NHC	--	NHC	LN	5.5
Arsenic @ EOD-004[e]	--	NHC	--	NHC	--	NO
Selenium (EOD-009)	--	NHC	--	NHC	NI	5[f]
Vanadium	--	NHC	--	NHC	LN	27.7
Zinc	--	NHC	--	NHC	LN	29.5

-- - not applicable

COPC - chemical of potential concern

EPC - exposure point concentration

LN - lognormal distribution

NI - not identifiable due to a high number of nondetects; EPC is the maximum detected concentration.

NO - not an outlier in combined soils

NEC - not an ecological COPC

NHC - not a human health COPC.

[a]Includes soils collected at depths of 0-0.5 ft bgs; for human exposures.

[b]Includes soils collected at depths of >0.5 ft bgs; for human exposures.

[c]Includes all surface (0-0.5 ft) and subsurface samples (> 0.5 ft); for ecological exposures only.

[d]Determined using Statgraphics® (Manugistics 1997).

[e]Considered an outlier at the location specified. Outlier was treated separately as a potentially high concentration relative to the rest of the data set.

[f]Represents one detect out of 31 samples analyzed (sample location next to COPC name).

4981179

Table O-3 Exposure Point Concentrations for The Bunker Drain Soils

Bunker Number (Sample Location)	COPC	Surface Soil[a] Data Distribution[d]	Surface Soil[a] EPC (mg/kg)	Subsurface Soil[b] Data Distribution[d]	Subsurface Soil[b] EPC (mg/kg)	Combined Soil[c] Data Distribution[d]	Combined Soil[c] EPC (mg/kg)
8531	Cadmium	--	NHC	--	NHC	N	7.5
	Lead	--	NHC	--	NHC	N	37.6
	Mercury	LN	0.56	--	NHC	LN	0.32
8533	Arsenic	--	NHC	--	NHC	LN	9.9
	Cadmium	--	NHC	--	NHC	LN	5.9
	Chromium	--	NHC	--	NHC	LN	14.6
	Iron	--	NHC	--	NHC	LN	19,342
	Lead	--	NHC	--	NHC	LN	17.5
	Lead @ BD-003	--	NHC	--	NHC	NE	99.8
	Zinc	--	NHC	--	NHC	LN	92.2
8535	Cadmium	--	NHC	--	NHC	NE	4.1
	Chromium	--	NHC	--	NHC	LN	26.9
	Copper	--	NHC	--	NHC	LN	10.3
	Copper @ BD-005	--	NHC	NE	166*	NE	166*
	Lead	--	NHC	--	NHC	LN	47.1
	Zinc	--	NHC	--	NHC	LN	76.2
8537	Cadmium	--	NHC	--	NHC	LN	5.2
	Chromium	--	NHC	--	NHC	N	25.4
	Copper	--	NHC	--	NHC	NI	91.4
	Lead	--	NHC	--	NHC	LN	37
	Zinc	--	NHC	--	NHC	LN	110
8539	Arsenic	--	NHC	--	NHC	NE	7.2
	Cadmium	--	NHC	--	NHC	NI	8.6
	Iron	--	NHC	--	NHC	NE	45,050
	Lead	--	NHC	--	NHC	LN	38.1
	Manganese	--	NHC	--	NHC	NE	513
	Zinc	--	NHC	--	NHC	LN	113
8541	Cadmium	--	NHC	--	NHC	NI	9.6
	Chromium	--	NHC	--	NHC	NE	34.8
	Iron	--	NHC	--	NHC	NE	48,700
	Lead	--	NHC	--	NHC	LN	49.4

4981180

Table O-3 Exposure Point Concentrations for The Bunker Drain Soils

Bunker Number (Sample Location)	COPC	Surface Soil[a] Data Distribution[d]	Surface Soil[a] EPC (mg/kg)	Subsurface Soil[b] Data Distribution[d]	Subsurface Soil[b] EPC (mg/kg)	Combined Soil[c] Data Distribution[d]	Combined Soil[c] EPC (mg/kg)
	Selenium	--	NHC	--	NHC	NE	1.2
	Zinc	--	NHC	--	NHC	LN	125
8552	Cadmium	--	NHC	--	NHC	LN	2.63
	Chromium	--	NHC	--	NHC	NE	18.7
	Lead	--	NHC	--	NHC	LN	48.9
	Zinc	--	NHC	--	NHC	LN	86.7
8554	Cadmium	LN	10.4	--	NHC	LN	4.7
	Lead	--	NHC	--	NHC	LN	34.6
	Zinc	--	NHC	--	NHC	LN	161
	Copper	--	NHC	--	NHC	LN	31.2
8556	Cadmium	LN	24.4	--	NHC	LN	12.9
	Chromium	--	NHC	--	NHC	NE	28.4
	Iron	--	NHC	--	NHC	NE	37,500
	Lead	--	NHC	--	NHC	LN	43.7
	Zinc	--	NHC	--	NHC	LN	101
8558	Antimony	--	NHC	--	NHC	LN	1.5
	Lead	--	NHC	--	NHC	LN	39.7
	Mercury	N	0.14	--	NHC	N	0.14
	Zinc	--	NHC	--	NHC	LN	70.6
	Cadmium	LN	19.6	--	NHC	LN	6.5
8560	Cadmium	N	9.3	--	NHC	N	7.5
	Lead	--	NHC	--	NHC	LN	40
	Zinc	--	NHC	--	NHC	LN	109

Note:

Bunker drain data sets with less than 6 samples are presented by sample location.

-- - not applicable

COPC - chemical of potential concern

EPC - exposure point concentration

LN - lognormal distribution

N - normal distribution

ND - not detected

NE - not evaluated due to the low number of samples (n < 6) in data set; EPC is the maximum detected concentration.

4981181

Table O-3 Exposure Point Concentrations for The Bunker Drain Soils

Bunker Number (Sample Location)	COPC	Surface Soil[a] Data Distribution[d]	Surface Soil[a] EPC (mg/kg)	Subsurface Soil[b] Data Distribution[d]	Subsurface Soil[b] EPC (mg/kg)	Combined Soil[c] Data Distribution[d]	Combined Soil[c] EPC (mg/kg)

NEC - not an ecological COPC

NHC - not a human health COPC.

NI - not identifiable due to a high number of nondetects; EPC is the maximum detected concentration.

[a]Includes soils collected at depths of 0-0.5 ft bgs; for human exposures.

[b]Includes soils collected at depths of >0.5 ft bgs; for human exposures.

[c]Includes all surface (0-0.5 ft) and subsurface samples (> 0.5 ft); for ecological exposures only.

[d]Determined using Statgraphics® (Manuguistics 1997).

[e]Considered an outlier at the location specified. Outlier was treated separately as a potentially high concentration relative to the rest of the data set.

Table O-4 Exposure Point Concentrations for the UST Soils

		Subsurface Soil[b]	
UST Name[a]	COPC	Data Distribution[c]	EPC (mg/kg)
UST-8500	Benzo(a)anthracene	NE	1.1
	Benzo(a)pyrene	NE	1.6
	Benzo(b)fluoranthene	NE	0.99
	Benzo(k)fluoranthene	NE	0.59
	Dibenzo(a,h)anthracene	NE	0.15
	Indeno(1,2,3-c,d)pyrene	NE	0.78
UST-8505	Benzo(a)pyrene	NE	1.8
UST-8507	Benzo(a)pyrene	NE	0.16
	Benzo(a)anthracene	NE	0.046
	Benzo(b)fluoranthene	NE	0.061
	Indeno(1,2,3-c,d)pyrene	NE	0.042

COPC - chemical of potential concern

EPC - exposure point concentration

NE - not evaluated due to the low number of samples (n < 6) in data set; the maximum detected concentration represents the EPC.

UST - underground storage tank

[a]No COPCs were identified for UST 8503 (See Section 3.0) and UST 8514.

[b]Includes soils collected at depths of 0-2 ft bgs. No surface soils (i.e., 0-0.5 feet bgs) were collected.

[c]Distribution determined using Statgraphics® (Manuguistics 1997).

Table O-5 Exposure Point Concentrations for the Drainageway 1 Soils

Drainageway	COPC	Surface Soil[a] Data Distribution[d]	Surface Soil[a] EPC (mg/kg)	Subsurface Soil[b] Data Distribution[d]	Subsurface Soil[b] EPC (mg/kg)	Combined Soil[c] Data Distribution[d]	Combined Soil[c] EPC (mg/kg)
DW1	Metals						
	Antimony	--	NHC	--	NHC	LN	0.62
	Arsenic	LN	13.3	--	NHC	LN	7.9
	Cadmium	--	NHC	--	NHC	LN	0.84
	Chromium	--	NHC	--	NHC	LN	13.3
	Chromium @ DW1-004[e]	--	NHC	--	NHC	--	NO
	Copper	--	NHC	--	NHC	LN	10.6
	Iron	--	NHC	--	NHC	LN	10,908
	Lead	--	NHC	--	NHC	LN	16.4
	Mercury	--	NHC	--	NHC	NI	0.12
	Molybdenum	--	NHC	--	NHC	LN	2.9
	Selenium (DW1-007)	--	NHC	--	NHC	NI	1.7[f]
	Zinc	--	NHC	--	NHC	LN	46.3

-- - not applicable
COPC - chemical of potential concern
EPC - exposure point concentration
LN - lognormal distribution
N - normal distribution
ND - not detected
NHC - not a human health COPC
NI - not identifiable due to a high number of nondetects; EPC is the maximum detected concentration.
[a]Includes soils collected at depths of 0-0.5 ft bgs; for human exposures.
[b]Includes soils collected at depths of >0.5 ft bgs; for human exposures.
[c]Includes all surface (0-0.5 ft) and subsurface samples (> 0.5 ft); for ecological exposures only.
[d] Determined using Statgraphics® (Manuguistics 1997).
[e]Considered an outlier at the location specified. Outlier was treated separately as a potentially high concentration relative to the rest of the data set.
[f]Represents the highest of two detects at the location specified in parentheses (next to COPC name).

4981184

Table O-6 Exposure Point Concentrations for the Drainageways 2 through 9 Soils

Drainageway ID[a]	COPC	Surface Soil[b] Data Distribution[c]	Surface Soil[b] EPC (mg/kg)	Subsurface[b] Data Distribution[c]	Subsurface[b] EPC (mg/kg)
DW3	**Metals**				
	Arsenic	--	NC	--	NT
	Selenium[d]	NE	1	--	NT
	Zinc[d]	NE	169	--	NT
	Semivolatiles				
	Acenaphthene[d]	LN	2.2[e]	--	NC
	Benz(a)anthracene	LN	0.5	NI	0.11[f]
	Benz(a)anthracene @ DW3-115	--	--	NE	2.8
	Benzo(a)pyrene	LN	0.4 (0.16)[e]	NI	0.11[f]
	Benzo(a)pyrene @ DW3-115	--	--	NE	2.8
	Benzo(b)fluoranthene	LN	0.4	LN	0.024
	Benzo(k)fluoranthene	LN	0.14	LN	0.013
	Chrysene	LN	0.5	NI	0.13[f]
	Chrysene @ DW3-115	--	--	NE	3
	Dibenzo(a,h)anthracene	NI	0.24	--	NC
	Indeno(1,2,3-c,d)pyrene	LN	0.29	NI	0.085[f]
	Indeno(1,2,3-c,d)pyrene @ DW3-115	--	--	NE	1.8
	Fluoranthene	LN	1.2	--	NC
	Phenanthrene	LN	0.81	--	NC
DW4	**Metals**				
	Arsenic	--	NC	--	NT
	Lead[d]	NE	71.6	--	NT
	Manganese[d]	NE	661	--	NT
	Selenium[d]	NE	1.6	--	NT
	Zinc[d]	NE	80.2	--	NT

4981185

Table O-6 Exposure Point Concentrations for the Drainageways 2 through 9 Soils

Drainageway ID[a]	COPC	Surface Soil[b] Data Distribution[c]	Surface Soil[b] EPC (mg/kg)	Subsurface[b] Data Distribution[c]	Subsurface[b] EPC (mg/kg)
DW9	**Metals**				
	Arsenic	NE	10.5	--	NT
	Chromium[d]	NE	371	--	NT
	Copper[d]	NE	64.6	--	NT
	Iron[d]	NE	49,100	--	NT
	Lead[d]	NE	106	--	NT
	Manganese	NE	744	--	NT
	Molybdenum	NE	15.3	--	NT
	Nickel	NE	207	--	NT
	Zinc	NE	82.5	--	NT

COPC - chemical of potential concern
EPC - exposure point concentration
NC - Not a human health and/or ecological COPC
ND - not detected
NE - not evaluated due to the low number of samples (n < 6) in data set; the maximum detected concentration represents the EPC.
NT - not tested
LN - Lognormal distribution
NI - Distribution not identifiable; used maximum detected concentration as EPC.

[a]No COPCs were identified for DW2, DW5, DW6, DW7, DW8.
[b]Includes soils collected at depths of 0-0.5 ft below ground surface (bgs); subsurface includes samples collected > 0.5 ft bgs. were collected in drainageways.
[c]Distribution determined using Statgraphics® (Manuguistics 1997).
[d]Ecological COPC only.
[e]EPC calculation in parentheses incorporates both surface and subsurface soil samples for use in evaluating ecological receptor exposures.
[f]EPC excludes outlier at DW3-115.

4981187

TAB

P

4981188

APPENDIX P

POTENTIAL AND OBSERVED PLANT AND WILDLIFE SPECIES AT THE FORT WORTH NAS OFFSITE WSA

Potential and Observed Plant and Wildlife Species in the Vicinity of the Fort Worth NAS Offsite WSA 4981189

	Common Name	Scientific Name	Observed or Potential
Plants			
• **Trees**	Box-elder	*Acer negundo*	OBS.
	American beautyberry	*Callicarpa americana*	OBS.
	Pecan	*Carya illinoinensis*	OBS.
	Black hickory	*Carya texana*	POT.
	Redbud	*Cercis canadensis*	OBS.
	Catalpa	*Catalpa bignoniodes*	POT.
	Southern hackberry	*Celtis laevigata*	OBS.
	White Ash	*Fraxinus americana*	OBS.
	Green Ash	*Fraxinus pennsylvanica*	OBS.
	Possumhaw	*Ilex decidua*	POT.
	Yaupon holly	*Ilex vomitoria*	POT.
	Black walnut	*Juglans nigra*	POT.
	Ashe juniper	*Juniperus ashei*	OBS.
	Eastern redcedar	*Juniperus virginiana*	OBS.
	Osage orange	*Maclura pomifera*	OBS.
	Chinaberry	*Melia azederach*	POT.
	Cottonwood	*Populus deltoides*	OBS.
	Texas oak	*Quercus Bucklegi*	OBS.
	Bur oak	*Quercus macrocarpa*	OBS.
	Blackjack oak	*Quercus marilandica*	OBS.
	Chinkapin Oak	*Quercus muehlenberg*	OBS.
	Plateau live oak	*Quercus fusiformis*	OBS.
	Shumard red oak	*Quercus shumardii*	OBS.

Potential and Observed Plant and Wildlife Species in the Vicinity of the Fort Worth NAS Offsite WSA

	Common Name	Scientific Name	Observed or Potential
	Post oak	*Quercus stellata*	OBS.
	American elm	*Ulmus americana*	OBS.
	Winged elm	*Ulmus alata*	OBS.
• **Shrubs/Vines**	Catclaw	*Acacia greggii*	OBS.
	Rattan vine	*Berchemia scandens*	OBS.
	Southern hackberry	*Celtis laevigata*	OBS.
	Rough-leaved hackberry	*Celtis occidentalis*	OBS.
	Dwarf Dogwood	*Cornus asperifolia*	OBS.
	Honeysuckle	*Lonicera* spp.	OBS.
	Texas prickly pear	*Opuntia lindheimeri*	OBS.
	Virginia Creeper	*Parthenocissus quinquefolia*	OBS.
	Phlox	*Phlox* spp.	OBS.
	Smooth sumac	*Rhus glabrata*	OBS.
	Poison ivy	*Rhus toxicodendron*	OBS.
	Sandbar willow	*Salix interior*	OBS.
	Black willow	*Salix nigra*	OBS.
	Yucca	*Yucca* spp.	OBS.
	Broomweed	*Xanthocephalum* spp	OBS.
• **Herbs**	Green retroflexus	*Amarathus retroflexus*	POT.
	Tall wormwood	*Artemisia canadata*	OBS.
	Ragweed	*Ambrosia* spp.	OBS.
	Milkweed	*Asclepeis* spp.	OBS.

Potential and Observed Plant and Wildlife Species in the Vicinity of the Fort Worth NAS Offsite WSA

Common Name	Scientific Name	Observed or Potential
Trumpet creeper	*Campsis radicans*	POT.
Common lambsquarters	*Chenopodium album*	OBS.
Bull thistle	*Cirsium horridulum*	OBS.
Drummonds rain lily	*Cooperia drummondii*	OBS.
Queen Ann's lace	*Dalicus carota*	OBS.
Jimson weed	*Datura meteloides*	OBS.
Beggars tick	*Desmodium* spp.	OBS.
Coyote thistle	*Eryngium leavenworthii*	OBS.
Mexican poppy	*Eschscholtzia californica*	OBS.
Snake cotton	*Frelichia* spp.	OBS.
Sneezeweed	*Helenium* spp.	OBS.
Annual sunflower	*Helianthus annuus*	OBS.
Camphor weed	*Heterotheca subaxillaris*	OBS.
Wild morning glory	*Ipomoea tricholarpa*	OBS.
Field mint	*Mentha arvensis*	OBS.
Prairie blazing star	*Liatris pycnostachya*	OBS.
Texas dandelion	*Pyrrhoppus hulticaulis*	POT.
Mexican hat	*Ratibida columnaris*	POT.
Hardstem bulrush	*Scirpus acutatus*	OBS.
Canada goldenrod	*Solidago canadensis*	OBS.
Greenthread	*Thelesperma filiformium*	OBS.
Broad-leaf uniola	*Uniola latifolia*	OBS.
Prairie verbena	*Verbena bipinnatifida*	OBS.
Cocklebur	*Xanthium struarium*	OBS.

Potential and Observed Plant and Wildlife Species in the Vicinity of the Fort Worth NAS Offsite WSA

	Common Name	Scientific Name	Observed or Potential
• **Grasses or Grass-like**			
	Big bluestem	*Andropogon gerardii*	OBS.
	Three-awn	*Aristida* spp.	OBS.
	Side oats grama	*Bouteloua gracilis*	OBS.
	Hairy grama	*Bouteloua hirsuta.*	OBS.
	Tall grama	*Bouteloua pectinata*	OBS.
	Buffalo grass	*Buchloe dactyloides*	OBS.
	Windmill fingergrass	*Choloris verticillata*	OBS.
	Bermuda grass	*Cynodon dactylon*	OBS.
	Saltgrass	*Distichlis stricta*	OBS.
	Canada wildrye	*Elymus canadensis*	OBS.
	Lovegrass	*Eragrostis oxylepis.*	OBS.
	Little barley	*Hordeum pusillum*	OBS.
	Rush	*Juncus* spp.	OBS.
	Ozark grass	*Limnodea arkansana*	OBS.
	Switchgrass	*Panicum virgatum*	OBS.
	Dallisgrass	*Paspalum dilatatum*	OBS.
	Tumble grass	*Schedonnardus paniculatus*	OBS.
	Little bluestem	*Schizachyrium scoparium*	OBS.
	Johnson grass	*Sorghum halepense*	OBS.
	Tall dropseed	*Sporobolus asper*	OBS.
	Texas wintergrass	*Stipa leucotricha*	OBS.
	Narrow-leaf cattail	*Typha angustifolia*	OBS.

Potential and Observed Plant and Wildlife Species in the Vicinity of the Fort Worth NAS Offsite WSA

	Common Name	Scientific Name	Observed or Potential
Wildlife			
• **Mammals**	Norway rat	*Rattus norvegicus*	POT.
	Roof rat	*Rattus rattus*	OBS.
	House mouse	*Mus musculus*	POT.
	White-footed mouse	*Peromyscus leucopus*	POT.
	Deer mouse	*Peromyscus maniculatus*	POT.
	Pygmy mouse	*Baiomys tayori*	POT.
	Least shrew	*Cryptotis parva*	POT.
	Southern short-tailed shrew	*Blarina carolinensis*	POT.
	Mexican free-tailed bat	*Tadarida brasiliensis*	POT.
	Red bat	*Lasiurus borealis*	POT.
	Ringtail	*Bassariscus astutus*	POT.
	Raccoon	*Procyon lotor*	OBS.
	Striped Skunk	*Mephitis mephitis*	POT.
	Spotted Skunk	*Spilogate putorius*	POT.
	Opossum	*Didelphus virginiana*	OBS.
	Nine-banded armadillo	*Dasypus novemcinctus*	POT.
	Black-tailed hare	*Lepus californicus*	OBS.
	Eastern cottontail	*Sylvilagus floridanus*	OBS.
	Red fox	*Vulpes fulva*	POT.
	Fox squirrel	*Sciurus niger*	OBS.
	Eastern gray squirrel	*Sciurus carolinensis*	OBS.
	Thirteen-lined ground squirrel	*Spermophilus tridecemlineatus*	POT.

Potential and Observed Plant and Wildlife Species in the Vicinity of the Fort Worth NAS Offsite WSA

	Common Name	Scientific Name	Observed or Potential
	Gray fox	*Urocyon cinereoargenteus*	POT.
	Coyote	*Canis latrans*	OBS.
	Bobcat	*Felis rufus*	OBS.
	White-tailed deer	*Odocoileus virginianus*	OBS.
• **Birds**	Wood duck	*Aix spona*	POT.
	Green-winged teal	*Anas crecca*	OBS.
	Pintail	*Anas acuta*	OBS.
	Mallard	*Anas platyphychos*	OBS.
	Interior least tern	*Sterna antillarum*	POT.
	American golden-eye	*Buchepala clangula*	POT.
	Great blue heron	*Ardea herodias*	POT.
	Snowy egret	*Egretta thula*	OBS.
	Cattle egret	*Bubulcus ibis*	OBS.
	Sandhill crane	*Grus canadensis*	POT.
	Wild turkey	*Meleagris gallopavo*	OBS.
	Red-tailed hawk	*Buteo jamaicensis*	OBS.
	Bald eagle	*Haliaeetus leucocephalus*	POT.
	Turkey vulture	*Cathartes aura*	OBS.
	Black vulture	*Coragyps atratus*	OBS.
	American kestrel	*Falco sparverius*	OBS.
	Common barn owl	*Tyto alba*	POT.
	Morning dove	*Zenaidura macroura*	OBS.
	Rock dove	*Columbia livia*	OBS.

Potential and Observed Plant and Wildlife Species in the Vicinity of the Fort Worth NAS Offsite WSA

	Common Name	Scientific Name	Observed or Potential
	Belted kingfisher	*Megaceryle alcyon*	OBS.
	Downy woodpecker	*Picoides pubescens*	OBS.
	American crow	*Corvus brachyrhynchos*	OBS.
	Blue jay	*Cyanocitta cristata*	OBS.
	Northern mockingbird	*Mimus polyglottos*	POT
	Eastern bluebird	*Sialia sialis*	OBS.
	American Robin	*Turdus migratorius*	POT
	Red-winged blackbird	*Aglaius phoeniceus*	OBS.
	Common grackle	*Quiscalus quiscula*	OBS.
	Boat-tailed grackle	*Quiscalus major*	OBS.
	Starling	*Sturnus vulgaris*	OBS.
	Brown-headed cowbird	*Molothrus ater*	OBS.
	Northern cardinal	*Cardinalis cardinalis*	OBS.
	Field sparrow	*Spizella pussilla*	OBS.
	Song sparrow	*Melospiza melodia*	OBS.
	Savannah sparrow	*Passerculus sandwichensis*	OBS.
	Killdeer	*Charadrius vociferus*	OBS.
• **Reptiles**	Broad-banded copperhead	*Agkistrodon contortix laticinctus*	POT
	Western cottonmouth	*Agkistrodon piscivorus leucostoma*	POT.
	Canebrake rattlesnake	*Crotalus horridus atricaudatus*	POT.
	Western milk snake	*Lampropeltis triangulum gentilis*	POT.

Potential and Observed Plant and Wildlife Species in the Vicinity of the Fort Worth NAS Offsite WSA

	Common Name	Scientific Name	Observed or Potential
	Western ribbon snake	*Thamnophis proximus proximus*	POT.
	Texas earless lizard	*Cophosaurus texanus texanus*	POT.
	Texas horned lizard	*Phrynosoma cornutum*	POT.
	Texas spiny Lizard	*Sceloporus olivaceus*	POT.
	Eastern collared lizard	*Crotaphytus collaris collaris*	POT.
	Soft shell turtle	*Trionyx* spp.	POT.
• **Amphibians**	Spotted chorus frog	*Pseudacris clarkii*	OBS.
	Stricker's chorus frog	*Pseudacris streckeri*	POT.
	Bullfrog	*Rana catesbeiana*	POT.
• **Fish**	Perch	*Perca* spp.	OBS.
	Bluegill	*Lepomis macrochirus*	OBS.
	Channel Catfish	*Ictalurus punctatus*	POT.
	White crappie	*Pomoxis annularis*	OBS.
	Black crappie	*Pomoxis nogeromaculatus*	OBS.

OBS. includes species that were visually OBS.erved, identified by tracks, song, voice, scat or pellet groups.

4981197

TAB

Q

APPENDIX Q

AGENCY CORRESPONDENCE

United States Department of the Interior

FISH AND WILDLIFE SERVICE
Ecological Services
Stadium Centre Building
711 Stadium Drive, Suite 252
Arlington, Texas 76011

4981199

2-12-97-I-365

October 6, 1997

Mr. Kirk A. Lakey
The Environmental Company, Inc.
710 NW Juniper Street, Suite 208
Issaquah, Washington 98027

Dear Mr. Lakey:

This responds to your September 19, 1997, letter requesting comments on the Carswell Naval Air Station's (NAS) Offsite Weapons Storage Area (WSA) located approximately 5 miles west of the NAS in Tarrant County, Texas. Our comments will be used in the preparation of an Environmental Site Assessment which will assess past hazardous waste disposal and spills at the WSA.

Threatened and Endangered Species

Endangered whooping cranes (*Grus americana*) may be encountered in any county in north central Texas during migration. Autumn migration normally begins in mid-September, with most birds arriving on the wintering grounds at Aransas National Wildlife Refuge between late October and mid-November. Spring migration occurs during March and April. Whooping cranes prefer isolated areas away from human activity for feeding and roosting, with vegetated wetlands and wetlands adjacent to cropland being utilized along the migration route. Foods consumed usually include frogs, fish, plant tubers, crayfish, insects, and waste grains in harvested fields.

Endangered interior least terns (*Sterna antillarum*) are considered as possible for areas along the Trinity River Corridor. Interior least terns nest on bare to sparsely vegetated sandbars in rivers and streams in Texas, from May through August. Nesting areas are ephemeral, changing as sandbars form, move and become vegetated. Prior to fall migration, least terns gather in staging areas in late July and August at water bodies (rivers, streams, wetlands, lakes, ponds) with concentrations of small fish.

Threatened bald eagles (*Haliaeetus leucocephalus*) are considered winter and possible spring residents of Tarrant County, with nesting eagles having been documented at Lake Worth in recent

years. Bald eagles nest, roost, and perch in tall trees near water and feed primarily on fish and waterfowl. Winter habitat includes reservoirs, lakes, playas, rivers, and marshes. Most wintering bald eagles migrate north February through March; however, nesting eagles either stay throughout the entire year or migrate late in the summer. Enclosed are information sheets on the whooping crane, interior least tern, and the bald eagle.

For information regarding State listed species and Species of Concern, contact the Texas Parks and Wildlife Department, Texas Biological and Conservation Data System, 3000 South IH-35, Suite 100, Austin, Texas 78744, or call them at (512) 912-7011.

Wetlands and Wildlife Habitat

A review of the Springtown SE, National Wetlands Inventory (NWI) map indicates the presence of wetlands within the proposed subject property. Specifically, Live Oak Creek, a tributary of Live Oak Creek, and a large stock pond\tank exist within the boundaries of the WSA. Enclosed is a copy of the NWI map with the wetland areas highlighted in yellow.

Thank you for the opportunity to comment on the proposed project. If you have any questions, please contact Don Wilhelm or Clayton Napier at (817) 885-7830.

Sincerely,

Robert M. Short
Field Supervisor

Enclosures

STATUS: ~~Endangered~~ Threatened - August 11, 1995 (32 FR 4001-March 11, 1967; 43 FR 6233-February 14, 1978) without critical habitat in all but five of the contiguous 48 states (listed as threatened in Washington, Oregon, Minnesota, Wisconsin, and Michigan)

DESCRIPTION: Large hawk-like bird with 6-7 feet wingspan and unfeathered feet. Adult has white head, neck, and tail. While gliding or soaring it keeps wings flat, not uplifted like vultures. Immatures are mostly dark, and may be confused with immature golden eagles. However, golden eagles have a more sharply defined white pattern on underside of wings and tail.

HABITAT: In Texas, preferred nesting habitat is along river systems, or within 1-2 miles of some other large body of water, such as a lake or reservoir. Nests are often located in areas where forest, marsh, and water meet. Large, tall (40-120 ft.) trees are used for nesting and roosting (taller than the general forest canopy, providing an unobstructed flight path to nest). Tree species used for nesting in Texas include loblolly pine, bald cypress, oak, cottonwood, and sycamore. Nearby (within 0.5 miles) wetland areas are necessary for feeding. Fish is generally the primary food, but eagles in Texas also prey on waterfowl, turtles, small mammals, and carrion.



DISTRIBUTION:

Present: Nesting populations are gradually increasing in Texas, with territories located primarily along rivers, near reservoirs, and along the Gulf Coast. Wintering eagles may occur statewide on rivers, streams, reservoirs and other areas of open water where fish, waterfowl,and carrion are available for food. See Bald Eagle Wintering Areas in Texas on the following page.

Historic: Found throughout the contiguous United States, Canada, and northern Mexico.

THREATS AND REASONS FOR DECLINE: Past threats include reproductive failure caused by pesticides, loss of riparian habitat, and unrestricted killing by humans (including shooting, poisoning, and trapping). Current threats are habitat loss, human encroachment on nesting sites, and lead poisoning (even low levels can cause neurological dysfunction, behavioral abnormalities, anemia, and increased susceptibility to disease).

OTHER INFORMATION: In Texas, bald eagle nesting typically occurs from October to July. Clutch size varies from 1 to 3, dull white eggs are incubated for approximately 35 days. Young generally fledge in April, after 10-12 weeks of growth, but parental care continues for another 4-6 weeks. Northern migration begins in May; occasionally, a pair will remain within a territory year-round. Wintering Bald eagles may arrive in north Texas as early as October and return north February through March. Bald eagles are particularly vulnerable to disturbance during the nesting period. Bald eagles are protected by the Endangered Species Act, Bald Eagle Protection Act and Migratory Bird Treaty Act.

REFERENCES:

Lish, J.W. 1975. Status and Ecology of Bald Eagles and Nesting Golden Eagles in Oklahoma. Unpubl. Thesis, Oklahoma State University, Stillwater, Oklahoma.

Texas Parks and Wildlife Department. 1993. Job No. 30: Bald eagle nest survey and management. Performance report, Federal Aid Project No. W-125-R-4. TPWD, Austin, TX.

Texas Parks and Wildlife Department. 1993. Job No. 59: Bald eagle post-fledging survival and dispersal. Final report, Federal Aid Project No. W-125-R-4. TPWD, Austin, TX.

U.S. Fish and Wildlife Service (USFWS). 1983. Northern States Bald Eagle Recovery Plan. USFWS, Endangered Species Office, Twin Cities, MN.

——. 1989. Southeastern States Bald Eagle Recovery Plan. USFWS, Endangered Species Office, Atlanta, GA.

4981202

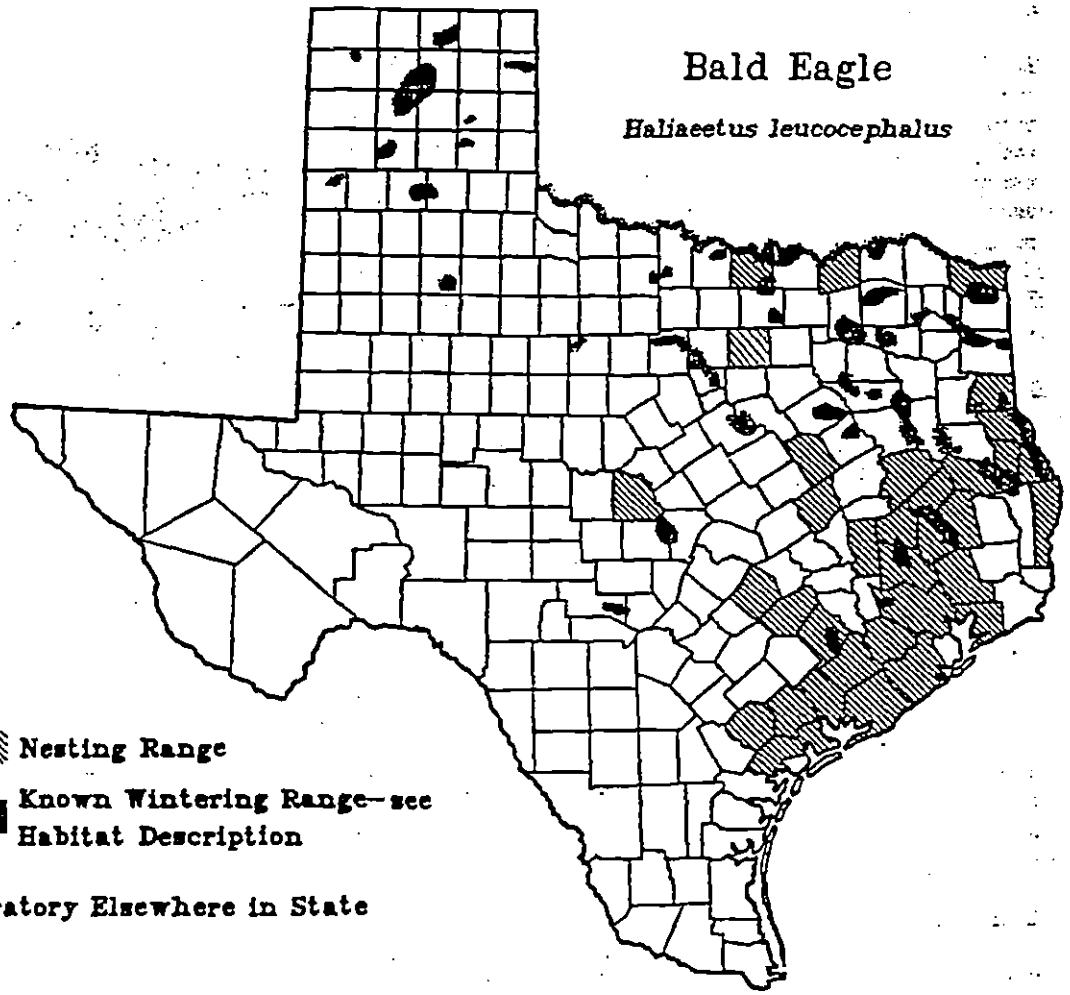

Map only shows Texas range.

STATUS: Endangered (32 FR 4001-March 11, 1967; 35 FR 8495-June 2, 1970; 58 FR 5657-January 22, 1993) with critical habitat (43 FR 20938-May 15, 1978).

CRITICAL HABITAT: In Texas, a designated area of land, water, and air space including the Aransas National Wildlife Refuge (Aransas, Calhoun, and Refugio Counties).

DESCRIPTION: Tallest American bird; males approach 5 feet tall. A very large, snowy white, long-necked bird with long legs that trail behind in flight, black primary feathers (at wing tips), a crimson crown, and a wedge-shaped patch of black feathers behind the eye. Males are generally larger than females.

HABITAT: Marshes, river bottoms, potholes, prairies, and cropland. Premier winter habitats are marshes, tidal flats, uplands, and barrier islands. Migratory habits vary, with croplands used for feeding and primarily palustrine wetlands are used for roosting. Water depth at roost is usually less than 10 inches, the majority between 1 and 6 inches deep. Cranes rarely use densely vegetated wetlands.



DISTRIBUTION:

Present: Breeds in isolated, marshy areas in Wood Buffalo National Park, Northwest Territories in Canada. Uses stopover areas in the central and eastern panhandle of Texas during migration (southward in October-November, northward in March-April). Winters primarily in the Aransas National Wildlife Refuge and adjacent areas of the central Texas Gulf Coast (Aransas, Calhoun, and Refugio counties).

Historic: Originally found throughout most of North America. In the 19th century, the main breeding area was from the Northwest Territories to the prairie provinces in Canada and northern prairie states to Illinois. A nonmigratory flock existed in Louisiana, but is now extinct. Wintered from Florida to New Jersey along the Atlantic coast, along the Texas Gulf Coast, and in the high plateaus of central Mexico.

THREATS AND REASONS FOR DECLINE: Destruction of wintering and breeding habitat, collisions with power lines and fences, shooting, specimen collection, and human disturbance.

OTHER INFORMATION: Recovery team appointed in 1976. Original recovery plan (1980) was revised in 1986. Also protected by Canada and Mexico. Intensive captive-breeding program conducted by both the U.S. Fish and Wildlife Service and the Canadian Wildlife Service. Whooping cranes feed on small grains in agricultural fields, green forage, aquatic plants, insects, crustaceans, and small vertebrate animals. Nests are normally of bulrush, less often of sedge. Whooping Cranes migrate as singles, pairs, family groups (normally three) or in small flocks, sometimes in the company of sandhill cranes. Crane populations have increased from 18 in 1938-39 to 133 in 1994. Twenty-five survive in the Kissimmee Prairie, Florida, where FWS began in 1993 an experiment to establish a wild non-migratory flock. Ninety-five exit in captivity and the young produced are released in the wild in the Florida reintroduction.

REFERENCES:

Allen, R.P. 1952. The Whooping Crane. National Audubon Society, New York, NY. 246 pp.

Edwards, R., S. Brechtel, R. Bromley, D. Hjertaas, B. Johns, E. Kuyt, J. Lewis, N. Manners, R. Stardom, and G. Tarry. 1994. National Recovery Plan for the Whooping Crane. Report No. 6. Ottawa: Recovery of Nationally Endangered Wildlife Committee, 39pp.

Canadian Wildlife Service (CWS). 1987. Canadian Whooping Crane Recovery Plan. Minister of Environment, CWS, 56pp.

Howe, M.A. 1989. Migration of Radio-marked Whooping Cranes from the Aransas-Wood Buffalo Population: Patterns of Habitat Use, Behavior, and Survival. U.S. Fish & Wildlife Service (USFWS), Fish & Wildlife Report 21, 33pp.

4981204 and U.S. Fish & Wildlife Service, 415pp.
U.S. Fish and Wildlife Service. 1994. Whooping Crane Recovery Plan. USFWS, Endangered Species Office, Albuquerque, NM. 92pp.

REV. DATE 6/95

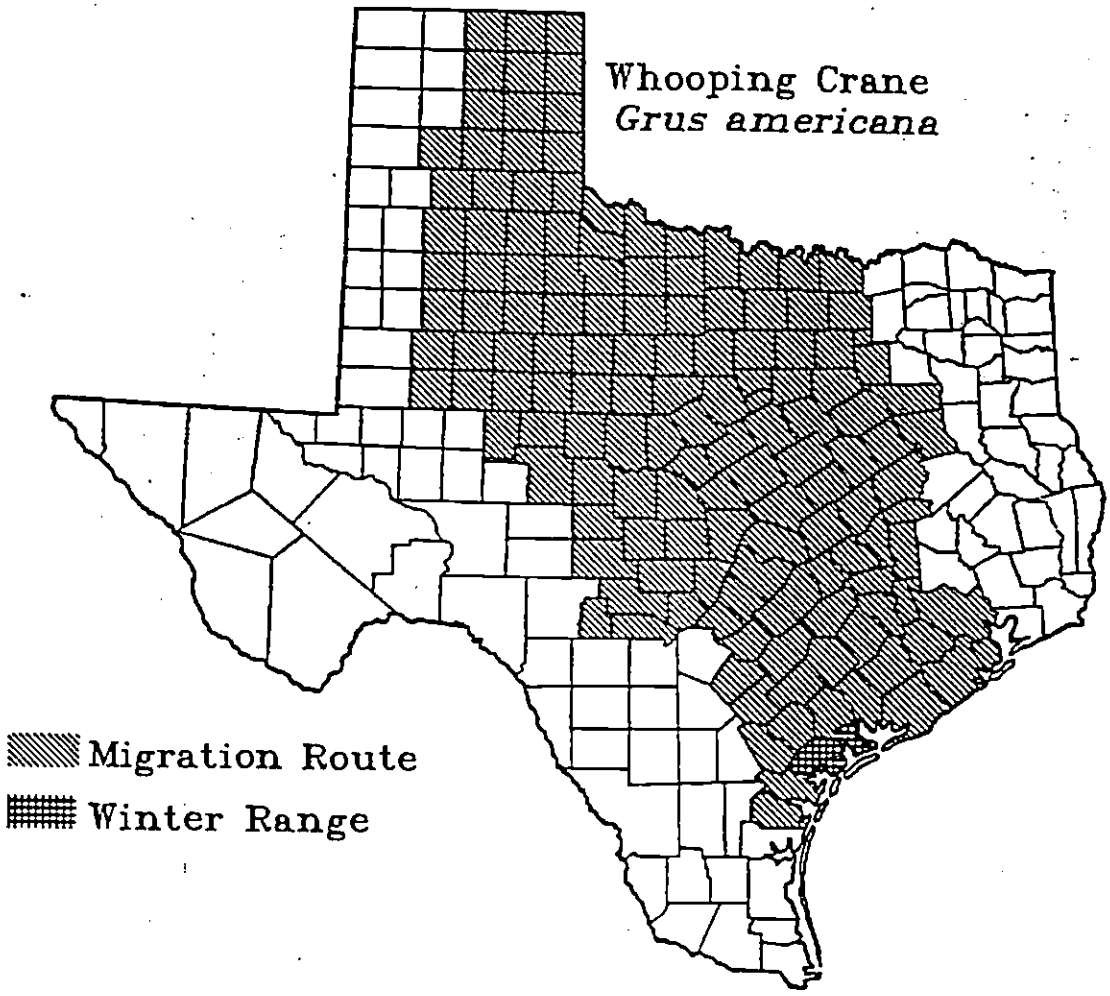

Map only shows Texas range

STATUS: Endangered (50 FR 21792-May 28, 1985) without critical habitat. Protection is restricted to populations found in the "interior" of the United States. In Texas, the least tern receives full protection, except within 50 miles (80 km) of the Gulf Coast.

DESCRIPTION: Least terns are small birds, about 21 cm long with a wingspan of about 51 cm. Sexes are alike; breeding plumage is characterized by a black crown, white forehead, grayish back and dorsal wing surfaces, jet black wing tips, snowy white underparts, orange legs, and a black-tipped yellow bill. The male's bill is orange to bright yellow and the female's is light or dull yellow or straw-colored.

HABITAT: Premier nesting sites are salt flats, broad sandbars, and barren shores along wide, shallow rivers. Important breeding habitat characteristics include: (1) presence of bare or nearly bare ground and alluvial islands or sandbars for nesting, (2) availability of food (primarily small fish), and (3) favorable water levels during the nesting season (so nests remain above water). They usually nest on sites devoid of vegetation, but have been found on sites with an average of 11 to 30% vegetative cover, composed of grasses, shrubs, and trees and ranging from 39 to 95 cm in height. Vegetation, if present, is usually located well away from the colony, with the exception of bugseed, eastern cottonwood, and sandbar willow. As natural nesting sites have become sparse, birds have used dredge islands, dikefields, fly-ash lagoons, sandpits, and gravel levee roads as nesting sites.

DISTRIBUTION:

Present: Occur as remnant colonies within their historic distribution. Winters along the Gulf Coast.

Historic: In Texas, bred on sandbars on the Canadian, Red, and Rio Grande river systems. Also along the Arkansas, Missouri, Ohio, and Mississippi river systems; braided rivers of northwest Oklahoma and southwest Kansas; salt flats of northwest Oklahoma; playa lakes of eastern New Mexico.

THREATS AND REASONS FOR DECLINE: Permanent inundation or destruction of nesting areas by reservoirs and channelization projects; alteration of natural river or lake dynamics, causing unfavorable vegetational succession on remaining islands; recreational use of sandbars; nest inundation by reservoir water releases and annual spring floods; water pollution; and predation (25-39% of nest failures are due to coyote predation).

OTHER INFORMATION: Least terns arrive from late April to early June and spend 4 to 5 months at their breeding grounds. Terns winter along the Central American and north South American coast to northeastern Brazil. Recovery plan published in 1990. Least terns eat fish found in shallow waters of rivers, streams, and lakes. Fish prey for terns are small and primarily include members of the *Fundulus, Notropis, Campostoma, Pimephales, Gambusia, Blenosox, Morone, Dorosoma, Lepomis,* and *Carpiodes* fish genera. The Service is working with the Bureau of Reclamation and the states of New Mexico, Texas, and Oklahoma to monitor population levels. Population numbers have been increasing since a partial census in 1975. Breeding areas in Texas are located along the Canadian, Red, Rio Grande and Trinity river systems.

REFERENCES:

Downing, R.L. 1980. Survey of interior least terns: nesting populations. Am. Birds 34:209-211.

Ducey, J.E. 1981. Interior least tern (*Sterna albifrons athalassos*). U.S. Fish & Wildlife Service, Pierre, SD. Unpubl. Rep. 56pp.

U.S. Fish & Wildlife Service (USFWS). 1990. Recovery Plan for the interior population of the least tern (*Sterna antillarum*). USFWS, Twin Cities, MN. 90pp.

Whitman, Paul. 1988. Biology and conservation of the endangered interior least tern: a literature review. USFWS, Biological report 88(3). 22pp.

4981206

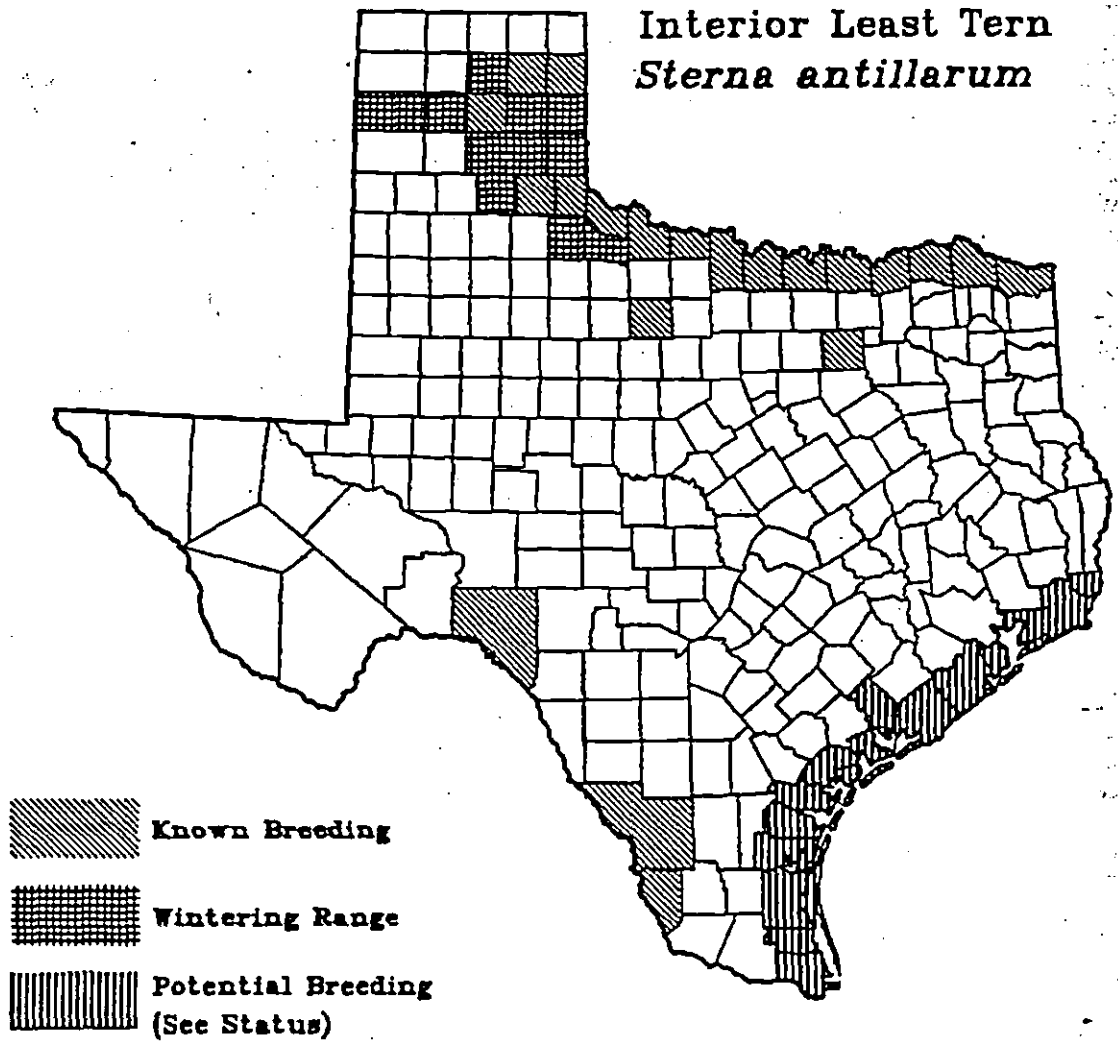

Map only shows Texas range

4981207

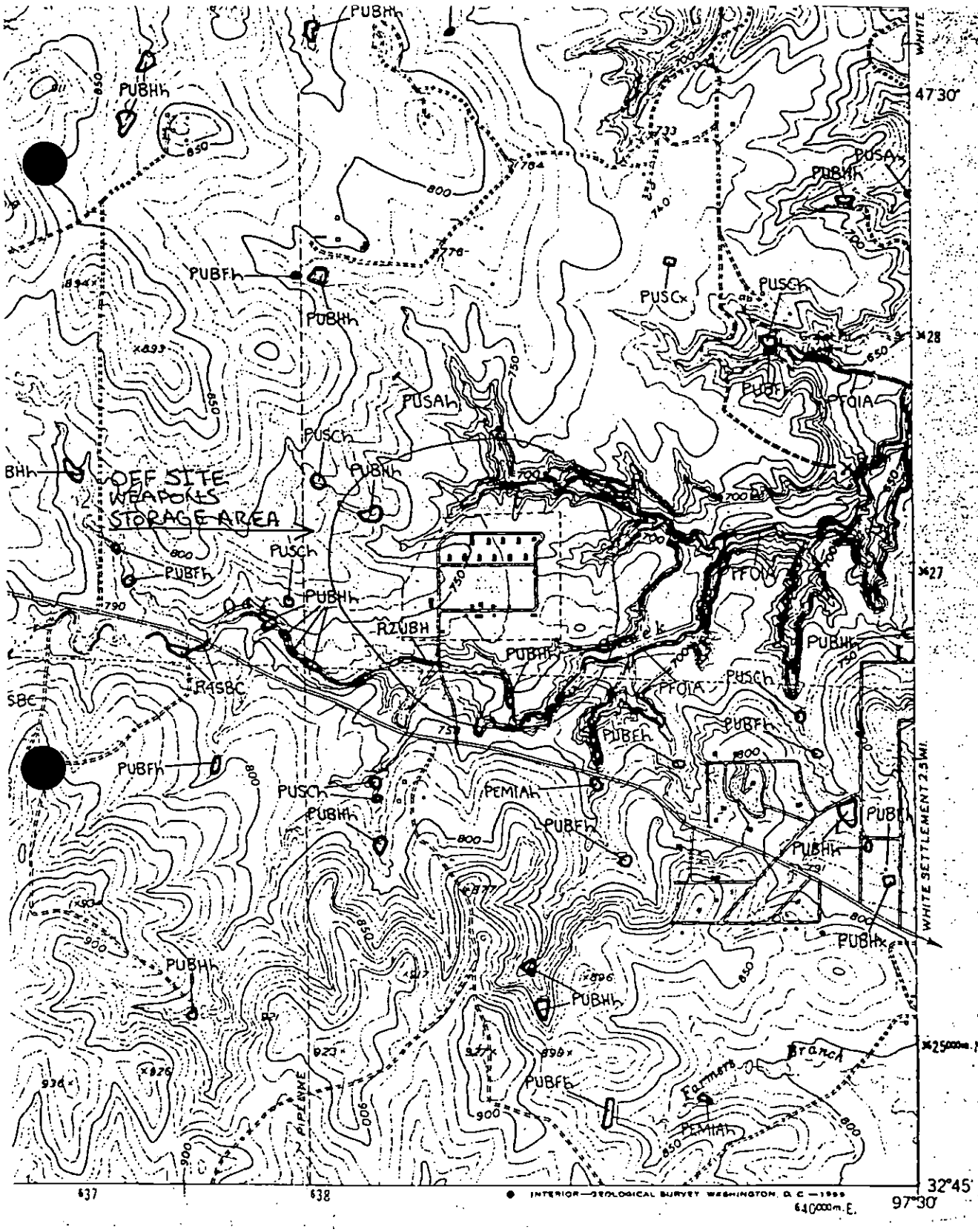

From: Springtown SE, Texas,
National Wetlands Inventory map

S TO THE USER

[illegible] which have been field examined are indicated [illegible] by an asterisk (*).

tions or corrections to the wetlands information layed on this map are solicited. Please forward such mation to the address indicated.

systems, Classes, Subclasses, and Water Regimes *alics* were developed specifically for NATIONAL LANDS INVENTORY mapping.

e areas designated as R4SB, R4SBW, OR R4SBJ ERMITTENT STREAMS) may not meet the defini- of wetland.

4981208

The Environmental Company, Inc.

RECEIVED
NOV 17 1997
BY:

710 NW Juniper Street • Suite 208
Issaquah, Washington 98027
(206) 557-7899 • Fax (206) 557-7878

Thursday, October 02, 1997

Shannon Breslin
Texas Biological and Conservation Data Systems
300 South IH-35, Suite 100
Austin, Texas 78704

RE: Environmental Site Assessment of the Offsite Weapons Storage Area (WSA) at Naval Air Station (NAS) Fort Worth, Joint Reserve Base, Carswell Field, Texas.

Dear Shannon:

The Environmental Company , Inc. (TEC) is in the process of preparing an Ecological Risk Assessment for the Offsite WSA located west of the NAS at Fort Worth. We are currently assessing past hazardous waste disposal and spills that may have occurred on this site. To assist us in the ecological assessment of the site and surrounding area, we would appreciate any information the Texas Biological and Conservation Data Systems could provide us on threatened, endangered, or sensitive species within or near the WSA.

Any information you could provide us on threatened, endangered, or sensitive species or habitat or other concerns the Texas Biological and Conservation Data Systems may have would be greatly appreciated. If you have any question please feel free to call me at (425) 557-7899.

Sincerely,

Kirk A. Lakey, PWS
Senior Biologist

Attachments: Project Location Map

TEXAS PARKS & WILDLIFE

Currently available data and Endangered Resources Branch review of the activity as proposed indicate no anticipated negative impacts to rare species or natural communities.
Reviewed:
Date: 11/13/97

Barry R. McBee, *Chairman*
R. B. "Ralph" Marquez, *Commissioner*
John M. Baker, *Commissioner*
Dan Pearson, *Executive Director*

A.F. 17H 16

4981209

1996 NOV 14 AM 11:03

TEXAS NATURAL RESOURCE CONSERVATION COMMISSION

Protecting Texas by Reducing and Preventing Pollution

November 5, 1996

Mr. Charles A. Rice
Team Chief
Base Closure Restoration Division
Air Force Center for Environmental Excellence
8001 Inner Circle Drive, Suite 2
Brooks AFB, Texas 78235-5328

CERTIFIED MAIL
RETURN RECEIPT REQUESTED

Re: Naval Air Station Ft. Worth JRB/Carswell AFB (NAS Ft. Worth)
TNRCC Solid Waste Registration No. 65004
EPA ID No. TX0571924042
Hazardous Waste Permit No. 50289
Solid Waste Management Unit (SWMU) 60
Request for Revised Approval for Actions To Be Taken for Project 94-7007, Normally Occurring Radioactive Material Removal, Dated September 23, 1996

Partial Closure Approval

Dear Mr. Rice:

The Texas Natural Resource Conservation Commission (TNRCC) Federal Facilities Team received your supplemental report dated September 23, 1996, and received on September 28, 1996. The report states that radium levels observed in the soils at Solid Waste Management Unit (SWMU) 60, a Low Level Radioactive Waste site, are at or below background levels. As such, the Air Force's closure activities for the soils at this site have been completed in accordance with the TNRCC Risk Reduction Rules (RRR) Standard No. 1, pursuant to 30 Texas Administrative Code (TAC) Chapter 335 Subchapters A and S.

In order to attain RRR Standard No. 1, all industrial solid waste and municipal hazardous waste and waste residues must be removed or decontaminated from affected media (i.e., soil, surface water, groundwater, air) to naturally occurring background levels. We cannot approve final closure of SWMU 60 until the Air Force completes its study of background radium in groundwater. The background investigation was approved by the TNRCC in our letter of October 23, 1996. Once the Air Force has established that the groundwater at this site has attained RRR Standard No. 1, no further action will be required at SWMU 60.

4981210

Barry R. McBee, *Chairman*
R. B. "Ralph" Marquez, *Commissioner*
John M. Baker, *Commissioner*
Dan Pearson, *Executive Director*

A.F. 11A.46

1996 AUG 15 AM 9: 50

TEXAS NATURAL RESOURCE CONSERVATION COMMISSION

Protecting Texas by Reducing and Preventing Pollution

August 9, 1996

Mr. Charles A. Rice
Team Chief
Base Closure Restoration Division
Air Force Center for Environmental Excellence
8001 Inner Circle Drive, Suite 2
Brooks AFB, Texas 78235-5328

CERTIFIED MAIL
RETURN RECEIPT REQUESTED

Re: Naval Air Station Ft. Worth JRB/Carswell AFB (NAS Ft. Worth)
TNRCC Solid Waste Registration No. 65004
EPA ID NO. TX0571924042
Hazardous Waste Permit No. 50289
Solid Waste Management Unit (SWMU) 60
Request for Approval for Actions To Be Taken for Project 94-7007 Normally Occurring Radioactive Material Removal, Dated August 1, 1996

Request for Modifications

Dear Mr. Rice:

The staff of the Texas Natural Resource Conservation Commission (TNRCC) Corrective Action Section has completed its review of the above referenced request from Air Force Center for Environmental Excellence (AFCEE). The request included an August 1, 1996, report by Metcalf and Eddy which characterized background soil conditions at SWMU 60 as well as the SWMU's condition after the Low Level Radioactive Waste (LLRW) was removed from the unit. The report letter was entitled Background Soil Summary Letter Report and Comparison of Characterization and Confirmation Sample Analytical Results to Background Conditions. AFCEE's letter also requested approval to return the soils resulting from the removal action back into the original excavation.

The analytical results furnished in Metcalf and Eddy's letter/report indicate that the soils at SWMU 60 are in excess of background for Radian-226; however, they are below the Disposition Criteria for Radian-226 as provided in the Texas Regulations for Control of Radiation (TRCR). Part 21.1302(c). As such, it appears the soils can be closed in accordance with Risk Reduction Standard 2 (RRS 2, 30 Texas Administrative Code (TAC) §335, Subchapter S), provided the Air

PL/GM

cc: Mr. Joel Sanders, Southern Division, Naval Facilities Engineering Command, P.O. Box 190010, North Charleston, SC 29419-9010
Ms. Stacy Gent, Department Head, Environmental Department/Code 110, Department of the Navy, Building 1215, NAS JRB Ft. Worth, Texas 76127-6200
Mr. Ohlen Long, P.E., AFBCA, 6550 White Settlement Road, Ft. Worth, Texas 76114-3520
Ms. Judith Black, USEPA Region 6
Mr. Tim Sewell, TNRCC Region 4 Office, Duncanville

4981212

Barry R. McBee, *Chairman*
R. B. "Ralph" Marquez, *Commissioner*
John M. Baker, *Commissioner*
Dan Pearson, *Executive Director*

TEXAS NATURAL RESOURCE CONSERVATION COMMISSION

Protecting Texas by Reducing and Preventing Pollution

October 20, 1995

Mr. Charles A. Rice
Team Chief
Base Closure Restoration Division
HQ AFCEE/ERB
3207 North Road, Building 532
Brooks Air Force Base, TX 78235-5363

CERTIFIED MAIL
RETURN RECEIPT REQUESTED

Re: Carswell AFB/NAS Ft. Worth JRB (Carswell)
TNRCC Solid Waste Registration No. 65004
EPA ID NO. TX0571924042
Hazardous Waste Permit No. 50289
Low Level Radioactive Waste Removal (LLRW)

REMEDIAL ACTION PLAN APPROVAL

Dear Mr. Rice:

The Texas Natural Resource Conservation Commission (TNRCC) Industrial and Hazardous Waste Division hereby approves of the Interim Remedial Action to remove LLRW at Carswell's Off-Site Weapons Storage Area, a.k.a. Solid Waste Management Unit (SWMU) 60. Our approval is based on the four volume Remedial Action Plan dated April, 1995, which included a Site Health and Safety Plan and Sampling and Analysis Plan; and on information Provided to Mr. Devane Clarke of the TNRCC's UIC, Uranium, Radioactive Waste Section during a September 25, 1995, meeting with Air Force personnel at Brooks Air Force Base. It is our understanding from the meeting that the scope of work has been modified so that the integrity of metal tubes holding the waste will be maintained for transport and off-site disposal.

Please provide Mr. Devane Clarke and Mr. Tim Sewell, of the TNRCC Region 4 office, at least 10 days notice in advance of any field activities so that we may observe and provide technical support.

As you are well aware, the TNRCC considers this removal action applicable only to the waste management unit, any ancillary equipment, and associated soils. Carswell must initiate a separate action to determine whether a release has occurred to the groundwater.

John Hall, *Chairman*
Pam Reed, *Commissioner*
Peggy Garner, *Commissioner*
Dan Pearson, *Executive Director*

A.F. 1+A 72
4981213

TEXAS NATURAL RESOURCE CONSERVATION COMMISSION

Protecting Texas by Reducing and Preventing Pollution

March 2, 1995

Mr. Ohlen Long
Site Manager
Headquarters, Air Force Base Disposal Agency
Location H, Bldg. 1215
Carswell Air Force Base, Texas 76127-5000

RE: Carswell Air Force Base,
Texas Natural Resource Conservation Commission Hazardous Waste Permit No.HW50289,
Solid Waste Registration No. 65004,
EPA ID NO. TX0571924042,
Designation of Solid Waste Management Units and Areas of Concern for Investigation and/or Corrective Measures

Determination of a Need for an RFI and Current Condition Report

Dear Mr. Long:

The TNRCC has recently completed its review of the 68 RCRA Solid Waste Management Units (SWMU) and 15 Areas of Concern (AOC) identified to date on Naval Air Station Fort Worth, also known as Carswell Air Force Base. Our review included the RCRA Facility Assessment (RFA) conducted in 1989; Hazardous Waste Permit No. 50289 issued in 1991; TNRCC's letter dated April 22, 1994; and the decisions resulting from the TNRCC's inspections of June 15, 1994, July 29, 1994, and February 13, 1995. Part V. I. of the permit allows the TNRCC to require investigation of units where a release may have occurred. Also, 30 Texas Administrative Code (TAC) §305.62 (d) states that "If good cause exists, the executive director may initiate and the Commission may order an amendment to a permit and the executive director may request an updated application if necessary".

Based on the above mentioned documents and inspections, the TNRCC has determined that a total of 50 SWMU's and 14 AOC's require investigations and/or corrective measures. The 18 remaining SWMU's and one AOC are designated for No Further Action (NFA) at this time. The NFA designation will remain so long as there is no further evidence of a release to the environment from these units.

The TNRCC looks forward to assisting the Air Force and Navy in developing the scope of work necessary to economically and adequately characterize releases to the environment. If you have any questions or need further assistance with this matter, please contact Mr. Geoffrey Meyer in my section at (512) 239-2577.

Sincerely,

Paul L. Lewis

Paul Lewis, Manager
Corrective Action Section
Industrial and Hazardous Waste Division

Enclosure

PL:gm

cc w/ enclosure
David Neleigh, EPA Region 6
Don C. Eubank, TNRCC Region 4
Charles Mauk, TNRCC Permits
Wade Wheatley, TNRCC Permits

cc: Tennie Larson, IHW Corrective Action Section (CA070/103)

Attachment

4981215

SWMU and AOC Designation
Carswell Air Force Base / Naval Air Station Ft. Worth
February 16, 1995

SWMU No./ AOC	Unit Description	Designation
22	Landfill No. 4	RFI
23	Landfill No. 5	RFI
24	Waste Burial Area	RFI
25	Landfill No. 8	RFI
26	Landfill No. 3	RFI
27	Landfill No. 10	RFI
28	Landfill No. 1	RFI
29	Landfill No. 2	RFI
30	Landfill No. 9	RFI
31	Bldg. 1050 Waste Accumulation Area	RFI
32	Bldg. 1410 Waste Accumulation Area	RFI
33	Bldg. 1420 Waste Accumulation Area	RFI
34	Bldg. 1194 Waste Accumulation Area	RFI
35	Bldg. 1194 Vehicle Refueling Shop Oil/Water Separation System	RFI
36	Bldg. 1191 Waste Accumulation Area	RFI
37	Bldg. 1191 Vehicle Maintenance Shop Oil/Water Separator	RFI
38	Bldg. 1269 PCB Transformers Building	NFA
39	Bldg. 1643 Waste Accumulation Area	RFI
40	Bldg. 1643 Oil/Water Separation System	RFI
41	Bldg. 1414 Oil/Water Separation System Field Maintenance Squadron Aerospace Ground Equipment	RFI
42	Bldg. 1414 Waste Accumulation Area	RFI
43	Bldg. 1414 Non-Destructive Inspection (NDI) Waste Accumulation Area	NFA

4981216

Attachment

SWMU and AOC Designation
Carswell Air Force Base / Naval Air Station Ft. Worth
February 16, 1995

SWMU No./ AOC	Unit Description	Designation
66	Sanitary Sewer System	RFI
67	Bldg. 1340 Oil/Water Separator	RFI
68	POL Tank Farm	RFI
AOC	ST-16, Bldg. 1518 Service Station	RFI
AOC	OT-18, Airfield TCE Plume	RFI
AOC	DP-17, Waste Oil Dump	NFA
AOC	Fuel Hydrant System	RFI
AOC	Grounds Maintenance Yard	RFI
AOC	RV Parking Area	RFI
AOC	Base Refueling Area	RFI
AOC	SW Aerospace Museum	RFI
AOC	Golf Course Maintenence Area	RFI
AOC	Bldg. 1064 Oil/Water Separator	RFI
AOC	Bldg. 1060 Oil/Water Separator	RFI
AOC	Bldg. 4210 Oil/Water Separator	RFI
AOC	Bldg. 1145 Oil/Water Separator	RFI
AOC	Unnamed Stream	RFI
AOC	Bldg. 1190 Storage Shed	RFI

UNITED STATES ENVIRONMENTAL PR CY
REGION 6
1445 ROSS AVENUE, SUITE 1200
DALLAS, TEXAS 75202-2733

4981217
File: 176-9-2
D.B.
JACKSON

CIVIL	
1	DE
2	DED
3	DEE
	DEI
	DEU
	DEM
	DEF
	DEH
	DEC
	DEO
	DEA

July 31, 1990
Mr. Minor Hibbs, Chief
Permits Section
Hazardous and Solid Waste Division
Texas Water Commission
P.O. Box 13087, Capitol Station
Austin, Texas 78711-3087

Re: Comments on Four RFI Workplans
Carswell Air Force Base
Proposed Permit No. HW-50289
EPA I.D. No. TX0571924042

Dear Mr. Hibbs:

The Environmental Protection Agency (EPA) has received and reviewed Installation Restoration Program (IRP) Final Decision documents on four units - Sites 3, 13, 11 (SWMU No. 18), and Weapons Storage Area (SWMU No. 65). Sites 3 and 11 do not fall under the permit's corrective action provision. Therefore, all comments will pertain to SWMUs Nos. 18 and 65.

The Air Force is attempting to use their IRP as a substitute for the prescribed RCRA Facility Investigations in Provision VIII of the proposed permit. The data presented on SWMU NO. 18 (site 11) and SWMU No. 65 (WSA) seems to be reliable, however, based on the information requested in the permit, it is totally inadequate and inconclusive in substantiating the conclusions reached.

Site 11 or SWMU No. 18:

1. There is no attempt to determine the extent of any soil contamination through soil boring both within and around the SWMU.

2. The hydrogeologic evaluation is incomplete.

   a. No ground water maps showing flow directions.

   b. No well diagrams showing geologic sections, sampling intervals, and well construction diagrams.

   c. Geological cross-sections to identify continuity of sampling intervals between wells.

3. Sampling and analysis procedures for soils and ground water are not specified.

   a. Method and frequency of sampling.

   b. Chain of custody.

c. For ground water an analysis of 40 CFR Part 264, Appendix IX constituents should be made unless a shorter list is justified.

d. For soils the constituents for analysis is found in 40 CFR Part 261, Appendix VIII.

The recommendation of "No Further Action" cannot be considered without additional data, as identified in the permit and summarized above, is provided for review.

Weapons storage area or SWMU No. 65:

1. Most of the comments above apply to this SWMU except that are several soil borings on the north, west, and southwest, but none are located nearby south or east of the unit. Also, there is no discussion of the uppermost aquifer of the depth to water table.

2. The Evaluation of Alternative Control Measures is well documented from the standpoint of cost, but the geological factors are not explained.

   a. Where is the 600-foot excavation to be located?

   b. Where are the boring logs and cross sections to support a 3-foot depth?

3. The Background Section (2.0) places the SWMUs between two forks of Live Oak Creek. The sampling appears be confined to one fork. Why?

Most Department of Defense facilities have used the IRP to begin evaluating their environmental compliance. The data generated is generally good but the methodology of data collection is often questionable. Since, most IRPs are completed before a RCRA/HSWA Permit is issued, the IRP does not follow RFI procedures or provide the necessary data for concrete conclusions. The data is usable, but too narrow is scope.

Carswell AFB has an additional 18 SWMUs listed for corrective action through an RFI. Please communicate EPA's rationale on their workplans when you send them a Notice of Deficiency.

If you have any questions, please call me or your staff may call Bert Gorrod at (214) 655-6785.

Sincerely yours,

Henry Onsgard for

William K. Honker, Chief
RCRA Permits Branch

4981219 File: D.B. 176-15

UNITED STATES ENVIRONMENTAL PROTECTION AGENCY

REGION VI
1445 ROSS AVENUE, SUITE 1200
DALLAS, TEXAS 75202

JUN 2 . 1989

Department of the Air Force
Headquarters 7th Combat Support Group (SAC)
Attention: Daniel B. Mooney, DEE
Carswell Air Force Base, Texas 76127

Dear Mr. Mooney:

The Superfund Enforcement Branch of the Environmental Protection Agency has received a copy of the WSA-1 final report for Carswell Air Force Base. Currently we are focusing our reviews on facilities that are on the National Priorities List, therefore, we will not be providing comments on your submittal. A copy of the report has been forwarded to the RCRA Branch for their review.

Sincerely yours,

Sam Becker

Sam Becker, Chief
Superfund Enforcement Branch (6H-E)

4981220

TAB

R

APPENDIX R

TNRCC SCREENING BENCHMARKS FOR SELECTED ANALYTES

Comparisons of Maximum Soil Concentrations Above Background to TNRCC Soil Screening Benchmarks

Area	Analyte	Maximum Concentration in soils (mg/kg)	Soil Screening Benchmarks (mg/kg)[a]	Organism	Comparison of Concentrations to Benchmarks: HQ	Comparison of Concentrations to Benchmarks: Retain as COPC
Area A-1	**Inorganics**					
	Antimony	2.000	5.00	plant	0.4	no
	Cadmium	1.400	4.00	plant	0.4	no
		1.400	20.00	invertebrate	0.07	no
	Chromium	31.600	1.00	plant	31.6	yes
		31.600	0.40	invertebrate	79.0	yes
	Copper	32.400	100.00	plant	0.324	no
		32.400	50.00	invertebrate	0.648	no
	Iron	22.400	200.00	invertebrate	0.1	no
	Lead	42.800	50.00	plant	0.856	no
		42.800	500.00	invertebrate	0.086	no
	Molybdenum	8.300	2.00	plant	4.2	yes
		8.300	200.00	invertebrate	0.042	no
	Selenium	2.000	1.00	plant	2.000	yes
		2.000	70.00	invertebrate	0.029	no
	Zinc	64.300	50.00	plant	1.286	yes
		64.300	100.00	invertebrate	0.643	no
Area A-2	**Inorganics**					
	Antimony	2.400	5.00	plant	0.480	no
	Arsenic	8.300	10.00	plant	0.830	no
		8.300	60.00	invertebrate	0.138	no
	Copper	16.000	100.00	plant	0.160	no
		16.000	50.00	invertebrate	0.320	no
	Lead	27.300	50.00	plant	0.546	no
		27.300	500.00	invertebrate	0.055	no
	Molybdenum	8.700	2.00	plant	4.350	yes
		8.700	200.00	invertebrate	0.044	no

4981222

Comparisons of Maximum Soil Concentrations Above Background to TNRCC Soil Screening Benchmarks

Area	Analyte	Maximum Concentration in soils (mg/kg)	Soil Screening Benchmarks (mg/kg)[a]	Organism	Comparison of Concentrations to Benchmarks: HQ	Comparison of Concentrations to Benchmarks: Retain as COPC
	Zinc	71.800	50.00	plant	1.436	yes
		71.800	100.00	invertebrate	0.718	no
Area A-3	**Inorganics**					
	Antimony	1.800	5.00	plant	0.4	no
	Arsenic	22.900	10.00	plant	2.290	yes
		22.900	60.00	invertebrate	0.382	no
	Cadmium	6.300	4.00	plant	1.6	yes
		6.300	20.00	invertebrate	2.190	yes
	Chromium	43.800	1.00	plant	43.8	yes
		43.800	0.40	invertebrate	109.5	yes
	Copper	112.000	100.00	plant	1.120	yes
		112.000	50.00	invertebrate	2.240	yes
	Iron	65200.000	200.00	invertebrate	326.0	yes
	Lead	153.000	50.00	plant	3.060	yes
		153.000	500.00	invertebrate	0.306	no
	Mercury	10.900	0.30	plant	36.333	yes
		10.900	0.10	invertebrate	109.0	yes
	Molybdenum	9.900	2	plant	4.950	yes
		9.900	200.00	invertebrate	0.050	no
	Zinc	129.000	50.00	plant	2.580	yes
		129.000	100.00	invertebrate	1.290	yes
	Semivolatiles					
	Butyl benzyl phthalate	0.240	HH	NA	NA	NA
	Volatiles					
	1,4-dichlorobenzene	0.001	20.00	invertebrate	0.00006	no
	cis-1,2-dichloroethene	0.029	HH	NA	NA	NA
	Trichloroethene	0.056	HH	NA	NA	NA

4981223

Comparisons of Maximum Soil Concentrations Above Background to TNRCC Soil Screening Benchmarks

Area	Analyte	Maximum Concentration in soils (mg/kg)	Soil Screening Benchmarks (mg/kg)[a]	Organism	Comparison of Concentrations to Benchmarks: HQ	Comparison of Concentrations to Benchmarks: Retain as COPC
	Pesticides					
	4,4'-DDE	0.006	HH	NA	NA	NA
	4,4'-DDT	0.004	HH	NA	NA	NA
	beta-BHC	0.018	HH	NA	NA	NA
Area A-5	**Inorganics**					
	Antimony	2.500	5.00	plant	0.5	no
	Cadmium	1.000	4.00	plant	0.3	no
		1.000	20.00	invertebrate	0.050	no
	Copper	34.600	100.00	plant	0.346	no
		34.600	50.00	invertebrate	0.692	no
	Molybdenum	7.300	2.00	plant	3.650	yes
		7.300	200.00	invertebrate	0.037	no
	Selenium	1.200	1.00	plant	1.200	yes
		1.200	70.00	invertebrate	0.017	no
	Zinc	55.700	50.00	plant	1.114	yes
		55.700	100.00	invertebrate	0.557	no
EOD Range	**Inorganics**					
	Antimony	2.200	5.00	plant	0.440	no
	Arsenic	10.600	10.00	plant	1.060	yes
		10.600	60.00	invertebrate	0.177	no
	Cadmium	0.700	4.00	plant	0.175	no
		0.700	20.00	invertebrate	0.035	no
	Copper	20.600	100.00	plant	0.412	no
		20.600	50.00	invertebrate	0.412	no
	Selenium	5.000	1.00	plant	5.0	yes
		5.000	70.00	invertebrate	0.071	no

4981224

Comparisons of Maximum Soil Concentrations Above Background to TNRCC Soil Screening Benchmarks

Area	Analyte	Maximum Concentration in soils (mg/kg)	Soil Screening Benchmarks (mg/kg)[a]	Organism	Comparison of Concentrations to Benchmarks: HQ	Comparison of Concentrations to Benchmarks: Retain as COPC
	Silver	1.900	2.00	plant	0.950	no
		1.900	50.00	invertebrate	0.038	no
	Vanadium	69.600	2.00	plant	34.8	yes
		69.600	20.00	invertebrate	3.480	yes
	Zinc	66.400	50.00	plant	1.328	yes
		66.400	100.00	invertebrate	0.664	no
	Explosives					
	2,4,6-Trinitrotoluene	0.330	HH	NA	NA	NA
Bunker Drains	**Inorganics**					
(combined)	Antimony	2.000	5.00	plant	0.4	no
	Arsenic	12.000	10.00	plant	1.2	yes
		12.000	60.00	invertebrate	0.2	no
	Cadmium	51.400	4.00	plant	12.850	yes
		51.400	20.00	invertebrate	2.570	yes
	Chromium	39.000	1.00	plant	39.0	yes
		39.000	0.40	invertebrate	97.5	yes
	Cobalt	11.500	20.00	plant	0.575	no
		11.500	1000.00	invertebrate	0.012	no
	Copper	166.000	100.00	plant	1.660	yes
		166.000	50.00	invertebrate	3.320	yes
	Iron	45050.000	200.00	invertebrate	225.3	yes
	Lead	200.000	50.00	plant	4.0	yes
		200.000	500.00	invertebrate	0.4	no
	Manganese	513.000	500.00	plant	1.026	yes
		513.000	100.00	invertebrate	5.130	yes
	Mercury	1.200	0.30	plant	4.000	yes

4981225

Comparisons of Maximum Soil Concentrations Above Background to TNRCC Soil Screening Benchmarks

Area	Analyte	Maximum Concentration in soils (mg/kg)	Soil Screening Benchmarks (mg/kg)[a]	Organism	Comparison of Concentrations to Benchmarks: HQ	Comparison of Concentrations to Benchmarks: Retain as COPC
		1.200	0.10	invertebrate	12.0	yes
	Nickel	27.500	30.00	plant	0.917	no
		27.500	90.00	invertebrate	0.306	no
	Selenium	1.200	1.00	plant	1.200	yes
		1.200	70.00	invertebrate	0.017	no
	Zinc	355.000	50.00	plant	7.1	yes
		355.000	100.00	invertebrate	3.550	yes
8531	Inorganics					
	Lead	47.4	50.00	plant	0.9	no
		47.4	500.00	invertebrate	0.1	no
	Mercury	1.200	0.30	plant	4.0	yes
		1.200	0.10	invertebrate	12.0	yes
	Cadmium	9	4	plant	2.3	yes
		9	20.00	invertebrate	0.5	no
	Zinc	48.2	50	plant	0.96	no
		48.2	100.00	invertebrate	0.482	no
8533	Inorganics					
	Arsenic	12.000	10.00	plant	1.2	yes
		12.000	60.00	invertebrate	0.2	no
	Cadmium	10	4	plant	2.4	yes
		10	20.00	invertebrate	0.5	no
	Chromium	15.400	1.00	plant	15.4	yes
		15.400	0.40	invertebrate	38.5	yes
	Iron	24500.000	200.00	invertebrate	122.5	yes
		99.8	50.00	plant	2.0	yes
	Lead	99.8	500.00	invertebrate	0.2	no

49811226

4981227

Comparisons of Maximum Soil Concentrations Above Background to TNRCC Soil Screening Benchmarks

Area	Analyte	Maximum Concentration in soils (mg/kg)	Soil Screening Benchmarks (mg/kg)[a]	Organism	Comparison of Concentrations to Benchmarks: HQ	Comparison of Concentrations to Benchmarks: Retain as COPC
	Nickel	23.500	30.00	plant	0.783	no
		23.500	90.00	invertebrate	0.261	no
	Zinc	355.0	50	plant	7.10	yes
		355.0	100.00	invertebrate	3.550	yes
8535	Inorganics					
	Cadmium	9.600	4.00	plant	2.400	yes
		9.600	20.00	invertebrate	0.480	no
	Chromium	39.000	1.00	plant	39.0	yes
		39.000	0.40	invertebrate	97.5	yes
	Copper	166.000	100.00	plant	1.660	yes
		166.000	50.00	invertebrate	3.320	yes
	Lead	200.000	50.00	plant	4.0	yes
		200.000	500.00	invertebrate	0.4	no
	Mercury	0.072	0.30	plant	0.240	no
		0.072	0.10	invertebrate	0.7	no
	Zinc	145.000	50.00	plant	2.9	yes
		145.000	100.00	invertebrate	1.450	yes
8537	Inorganics					
	Cadmium	7.800	4.00	plant	1.950	yes
		7.800	20.00	invertebrate	0.390	no
	Chromium	26.200	1.00	plant	26.2	yes
		26.200	0.40	invertebrate	65.5	yes
	Copper	91.400	100.00	plant	0.914	no
		91.400	50.00	invertebrate	1.828	yes
	Lead	65.900	50.00	plant	1.3	yes
		65.900	500.00	invertebrate	0.1	no

Comparisons of Maximum Soil Concentrations Above Background to TNRCC Soil Screening Benchmarks

Area	Analyte	Maximum Concentration in soils (mg/kg)	Soil Screening Benchmarks (mg/kg)[a]	Organism	Comparison of Concentrations to Benchmarks: HQ	Comparison of Concentrations to Benchmarks: Retain as COPC
	Zinc	347.000	50.00	plant	6.9	yes
		347.000	100.00	invertebrate	3.470	yes
8539	Inorganics					
	Lead	54.250	50.00	plant	1.1	yes
		54.250	500.00	invertebrate	0.1	no
	Mercury	0.056	0.30	plant	0.187	no
		0.056	0.10	invertebrate	0.6	no
	Arsenic	7.200	10.00	plant	0.7	no
		7.200	60.00	invertebrate	0.1	no
	Cadmium	8.600	4.00	plant	2.150	yes
		8.600	20.00	invertebrate	0.430	no
	Cobalt	11.500	20.00	plant	0.575	no
		11.500	1000.00	invertebrate	0.012	no
	Copper	19.850	100.00	plant	0.199	no
		19.850	50.00	invertebrate	0.397	no
	Iron	45050.000	200.00	invertebrate	225.3	yes
	Manganese	513.000	500.00	plant	1.026	yes
		513.000	100.00	invertebrate	5.130	yes
	Nickel	22.950	30.00	plant	0.765	no
		22.950	90.00	invertebrate	0.255	no
	Zinc	154.0	50	plant	3.08	yes
		154.0	100.00	invertebrate	1.540	yes
8541	Inorganics					
	Cadmium	9.600	4.00	plant	2.400	yes
		9.600	20.00	invertebrate	0.480	no
	Chromium	34.800	1.00	plant	34.8	yes

4981228

Comparisons of Maximum Soil Concentrations Above Background to TNRCC Soil Screening Benchmarks

Area	Analyte	Maximum Concentration in soils (mg/kg)	Soil Screening Benchmarks (mg/kg)[a]	Organism	Comparison of Concentrations to Benchmarks: HQ	Comparison of Concentrations to Benchmarks: Retain as COPC
		34.800	0.40	invertebrate	87.0	yes
	Copper	40.600	100.00	plant	0.406	no
		40.600	50.00	invertebrate	0.812	no
	Zinc	250.000	50.00	plant	5.0	yes
		250.000	100.00	invertebrate	2.500	yes
	Cobalt	11.400	20.00	plant	0.570	no
		11.400	1000.00	invertebrate	0.011	no
	Iron	48700.000	200.00	invertebrate	243.5	yes
	Lead	71.200	50.00	plant	1.4	yes
		71.200	500.00	invertebrate	0.1	no
	Nickel	27.500	30.00	plant	0.917	no
		27.500	90.00	invertebrate	0.306	no
	Selenium	1.200	1.00	plant	1.200	yes
		1.200	70.00	invertebrate	0.017	no
8552	Inorganics					
	Cadmium	4.500	4.00	plant	1.125	yes
		4.500	20.00	invertebrate	0.225	no
	Chromium	18.700	1.00	plant	18.7	yes
		18.700	0.40	invertebrate	46.8	yes
	Copper	30.400	100.00	plant	0.304	no
		30.400	50.00	invertebrate	0.608	no
	Lead	69.400	50.00	plant	1.4	yes
		69.400	500.00	invertebrate	0.1	no
	Zinc	142.000	50.00	plant	2.8	yes
		142.000	100.00	invertebrate	1.420	yes
8560	Inorganics					

4981229

Comparisons of Maximum Soil Concentrations Above Background to TNRCC Soil Screening Benchmarks

Area	Analyte	Maximum Concentration in soils (mg/kg)	Soil Screening Benchmarks (mg/kg)[a]	Organism	Comparison of Concentrations to Benchmarks: HQ	Comparison of Concentrations to Benchmarks: Retain as COPC
	Cadmium	10.800	4.00	plant	2.700	yes
		10.800	20.00	invertebrate	0.540	no
	Lead	80.000	50.00	plant	1.6	yes
		80.000	500.00	invertebrate	0.2	no
	Zinc	201.000	50.00	plant	4.0	yes
		201.000	100.00	invertebrate	2.010	yes
	Copper	31.500	100.00	plant	0.315	no
		31.500	50.00	invertebrate	0.630	no
8558	Inorganics					
	Antimony	2.000	5.00	plant	0.4	no
	Cadmium	26.300	4.00	plant	6.575	yes
		26.300	20.00	invertebrate	1.315	yes
	Copper	30.100	100.00	plant	0.301	no
		30.100	50.00	invertebrate	0.602	no
	Lead	68.300	50.00	plant	1.4	yes
		68.300	500.00	invertebrate	0.1	no
	Mercury	0.140	0.30	plant	0.467	no
		0.140	0.10	invertebrate	1.4	yes
	Zinc	192.000	50.00	plant	3.8	yes
		192.000	100.00	invertebrate	1.920	yes
8556	Inorganics					
	Cadmium	51.400	4.00	plant	12.850	yes
		51.400	20.00	invertebrate	2.570	yes
	Chromium	28.400	1.00	plant	28.4	yes
		28.400	0.40	invertebrate	71.0	yes

4981230

Comparisons of Maximum Soil Concentrations Above Background to TNRCC Soil Screening Benchmarks

Area	Analyte	Maximum Concentration in soils (mg/kg)	Soil Screening Benchmarks (mg/kg)[a]	Organism	Comparison of Concentrations to Benchmarks: HQ	Comparison of Concentrations to Benchmarks: Retain as COPC
	Cobalt	10.100	20.00	plant	0.505	no
		10.100	1000.00	invertebrate	0.010	no
	Copper	32.500	100.00	plant	0.325	no
		32.500	50.00	invertebrate	0.650	no
	Iron	37500.000	200.00	invertebrate	187.5	yes
	Lead	63.500	50.00	plant	1.3	yes
		63.500	500.00	invertebrate	0.1	no
	Nickel	22.200	30.00	plant	0.740	no
		22.200	90.00	invertebrate	0.247	no
	Zinc	187.000	50.00	plant	3.7	yes
		187.000	100.00	invertebrate	1.870	yes
8554	**Inorganics**					
	Cadmium	23.700	4.00	plant	5.925	yes
		23.700	20.00	invertebrate	1.185	yes
	Copper	68.200	100.00	plant	0.682	no
		68.200	50.00	invertebrate	1.364	yes
	Lead	79.500	50.00	plant	1.6	yes
		79.500	500.00	invertebrate	0.2	no
	Zinc	285.000	50.00	plant	5.7	yes
		285.000	100.00	invertebrate	2.850	yes
USTs	**Semivolatiles**					
	Benzo(a)anthracene	1.100	HH	NA	NA	NA
	Benzo(a)pyrene	1.800	HH	NA	NA	NA
	Benzo(b)fluroanthene	0.990	HH	NA	NA	NA
	Benzo(ghi)perylene	0.860	HH	NA	NA	NA
	Benzo(k)fluroanthene	0.590	HH	NA	NA	NA
	Chrysene	1.200	HH	NA	NA	NA

4981231

Comparisons of Maximum Soil Concentrations Above Background to TNRCC Soil Screening Benchmarks

Area	Analyte	Maximum Concentration in soils (mg/kg)	Soil Screening Benchmarks (mg/kg)[a]	Organism	Comparison of Concentrations to Benchmarks: HQ	Comparison of Concentrations to Benchmarks: Retain as COPC
	Dibenzo(a,h)anthracene	0.150	HH	NA	NA	NA
	Fluoranthene	5.600	HH	NA	NA	NA
	Fluorene	3.100	30.00	invertebrate	0.1	no
	Indeno(1,2,3-cd)pyrene	0.780	HH	NA	NA	NA
	Phenanthrene	13.000	HH	NA	NA	NA
	Pyrene	2.500	HH	NA	NA	NA
A-4	No chemicals above background					
Transformers	**Pesticides**					
	4,4'-DDE	0.011	HH	NA	NA	NA
Drainageways (combined)	**Inorganics**					
	Antimony	2.500	5.00	plant	0.500	no
	Arsenic	24.600	10.00	plant	2.460	yes
		24.600	60.00	invertebrate	0.410	no
	Cadmium	4.900	4.00	plant	1.225	yes
		4.900	20.00	invertebrate	0.2	no
	Cobalt	12.200	20.00	plant	0.610	no
		12.200	1000.00	invertebrate	0.012	no
	Chromium	371.000	1.00	plant	371.0	yes
		371.000	0.40	invertebrate	927.5	yes
	Copper	64.600	100.00	plant	0.646	no
		64.600	50.00	invertebrate	1.292	yes
	Iron	49100.000	200.00	invertebrate	245.5	yes
	Lead	106.000	50.00	plant	2.120	yes
		106.000	500.00	invertebrate	0.212	no
	Magnesium	2920.000	NA	NA	NA	NA

4981232

Comparisons of Maximum Soil Concentrations Above Background to TNRCC Soil Screening Benchmarks

Area	Analyte	Maximum Concentration in soils (mg/kg)	Soil Screening Benchmarks (mg/kg)[a]	Organism	Comparison of Concentrations to Benchmarks: HQ	Comparison of Concentrations to Benchmarks: Retain as COPC
	Manganese	744.000	500.00	plant	1.488	yes
		744.000	100.00	invertebrate	7.440	yes
	Mercury	0.120	0.30	plant	0.4	no
		0.120	0.10	invertebrate	1.2	yes
	Molybdenum	15.300	2.00	plant	7.650	yes
		15.300	200.00	invertebrate	0.077	no
	Nickel	207.000	30.00	plant	6.9	yes
		207.000	90.00	invertebrate	2.3	yes
	Selenium	1.700	1.00	plant	1.7	yes
		1.700	70.00	invertebrate	0.024	no
	Zinc	287.000	50.00	plant	5.740	yes
		287.000	100.00	invertebrate	2.870	yes
	Semivolatiles					
	Acenaphthene	24.000	20.00	plant	1.200	yes
	Anthracene	34.000	HH	NA	NA	NA
	Benzo(a)anthracene	71.000	HH	NA	NA	NA
	Benzo(a)pyrene	55.000	HH	NA	NA	NA
	Benzo(b)fluroanthene	5.100	HH	HH	HH	HH
	Benzo(k)fluroanthene	2.100	HH	HH	HH	HH
	Benzo(ghi)perylene	26.000	HH	HH	HH	HH
	Butyl benzyl phthalate	0.064	HH	HH	HH	HH
	Chrysene	69.000	HH	NA	NA	NA
	Dibenzo(a,h)anthracene	0.240	HH	NA	NA	NA
	Dibenzofuran	15.000	HH	NA	NA	NA
	Fluoranthene	210.000	HH	NA	NA	NA
	Fluorene	22.000	30.00	invertebrate	0.733	no
	Indeno(1,2,3-cd)pyrene	31.000	HH	NA	NA	NA
	Naphthalene	30.000	HH	HH	HH	HH

49812233

Comparisons of Maximum Soil Concentrations Above Background to TNRCC Soil Screening Benchmarks

Area	Analyte	Maximum Concentration in soils (mg/kg)	Soil Screening Benchmarks (mg/kg)[a]	Organism	Comparison of Concentrations to Benchmarks: HQ	Comparison of Concentrations to Benchmarks: Retain as COPC
	Phenanthrene	180.000	HH	HH	HH	HH
	Pyrene	110.000	HH	HH	HH	HH
	Volatiles					
	cis-1,2-dichloroethene	0.063	HH	NA	NA	NA
	Trichloroethene	0.071	HH	NA	NA	NA
	Pesticides					
	4,4'-DDE	0.010	HH	NA	NA	NA
	4,4'-DDT	0.009	HH	NA	NA	NA
	beta-BHC	0.032	HH	NA	NA	NA
	Endosulfan sulfate	0.008	HH	NA	NA	NA
DW1	**Inorganics**					
	Antimony	1.300	5.00	plant	0.2600	no
	Arsenic	24.600	10.00	plant	2.4600	yes
		24.600	60.00	invertebrate	0.4100	no
	Cadmium	4.900	4.00	plant	1.2250	yes
		4.900	20.00	invertebrate	0.2450	no
	Chromium	185.000	1.00	plant	185.0000	yes
		185.000	0.40	invertebrate	462.5000	yes
	Copper	60.100	100.00	plant	0.6010	no
		60.100	50.00	invertebrate	1.2020	yes
	Iron	26000.000	200.00	invertebrate	130.0000	yes
	Lead	97.200	50.00	plant	1.9440	yes
		97.200	500.00	invertebrate	0.1944	no
	Magnesium	2870.000	NA	NA	NA	NA
	Mercury	0.120	0.30	plant	0.4000	no
		0.120	0.10	invertebrate	1.2000	yes
	Molybdenum	14.700	2.00	plant	7.3500	yes

4981234

Comparisons of Maximum Soil Concentrations Above Background to TNRCC Soil Screening Benchmarks

Area	Analyte	Maximum Concentration in soils (mg/kg)	Soil Screening Benchmarks (mg/kg)[a]	Organism	Comparison of Concentrations to Benchmarks: HQ	Comparison of Concentrations to Benchmarks: Retain as COPC
		14.700	200.00	invertebrate	0.0735	no
	Selenium	1.700	1.00	plant	1.7000	yes
		1.700	70.00	invertebrate	0.0243	no
	Zinc	287.000	50.00	plant	5.7400	yes
		287.000	100.00	invertebrate	2.8700	yes
	Semivolatiles					
	Butyl benzyl phthalate	0.064	HH	NA	NA	NA
	Volatiles					
	cis-1,2-dichloroethene	0.063	NA	NA	NA	NA
	Trichloroethene	0.071	HH	NA	NA	NA
	Pesticides		NA	NA	NA	NA
	4,4'-DDE	0.010	HH	NA	NA	NA
	4,4'-DDT	0.009	HH	NA	NA	NA
	beta-BHC	0.032	HH	NA	NA	NA
	Endosulfan sulfate	0.008	HH	NA	NA	NA
DW2	No chemicals above background					
DW3	**Inorganics**					
	Magnesium	2720.000	NA	NA	NA	NA
	Mercury	0.061	0.30	plant	0.2033	no
		0.061	0.10	invertebrate	0.6100	no
	Selenium	1.000	1.00	plant	1.0000	yes
		1.000	70.00	invertebrate	0.0143	no
	Zinc	169.000	50.00	plant	3.3800	yes
		169.000	100.00	invertebrate	1.6900	yes
	Semivolatiles					
	Acenaphthene	24.000	20.00	plant	1.2000	yes

Comparisons of Maximum Soil Concentrations Above Background to TNRCC Soil Screening Benchmarks

Area	Analyte	Maximum Concentration in soils (mg/kg)	Soil Screening Benchmarks (mg/kg)[a]	Organism	Comparison of Concentrations to Benchmarks: HQ	Comparison of Concentrations to Benchmarks: Retain as COPC
	Anthracene	34.000	HH	NA	NA	NA
	Benzo(a)anthracene	71.000	HH	NA	NA	NA
	Benzo(a)pyrene	55.000	HH	NA	NA	NA
	Benzo(b)fluroanthene	5.100	HH	NA	NA	NA
	Benzo(k)fluroanthene	2.100	HH	NA	NA	NA
	Benzo(ghi)perylene	26.000	NA	NA	NA	NA
	Butyl benzyl phthalate	0.064	HH	NA	NA	NA
	Chrysene	69.000	HH	NA	NA	NA
	Dibenzo(a,h)anthracene	0.240	HH	NA	NA	NA
	Dibenzofuran	15.000	30.00	invertebrate	0.5000	no
	Fluoranthene	210.000	HH	NA	NA	NA
	Fluorene	22.000	NA	NA	NA	NA
	Indeno(1,2,3-cd)pyrene	31.000	HH	NA	NA	NA
	Naphthalene	30.000	HH	NA	NA	NA
	Phenanthrene	180.000				
	Pyrene	110.000	200.00	plant	0.5500	no
	Pesticides					
	beta-BHC	0.031	HH	NA	NA	NA
DW4						
	Cadmium	1.400	4.00	plant	0.3500	no
		1.400	20.00	invertebrate	0.0700	no
	Lead	71.600	50.00	plant	1.4320	yes
		71.600	500.00	invertebrate	0.1432	no
	Manganese	661.000	500.00	plant	1.3220	yes
		661.000	100.00	invertebrate	6.6100	yes
	Selenium	1.600	1.00	plant	1.6000	yes
		1.600	70.00	invertebrate	0.0229	no
	Zinc	80.200	50.00	plant	1.6040	yes

1981236

Comparisons of Maximum Soil Concentrations Above Background to TNRCC Soil Screening Benchmarks

Area	Analyte	Maximum Concentration in soils (mg/kg)	Soil Screening Benchmarks (mg/kg)[a]	Organism	Comparison of Concentrations to Benchmarks: HQ	Comparison of Concentrations to Benchmarks: Retain as COPC
		80.200	100.00	invertebrate	0.8020	no
	Pesticides					
	4,4'-DDE	0.010	HH	NA	NA	NA
	4,4'-DDT	0.009	HH	NA	NA	NA
DW5	No chemicals above background					
DW6	No chemicals above background					
DW7	No chemicals above background					
DW8	**Inorganics**					
	Magnesium	2920.000	NA	NA	NA	NA
DW9	**Inorganics**					
	Arsenic	10.500	10.00	plant	1.0500	yes
		10.500	60.00	invertebrate	0.1750	no
	Chromium	371.000	1.00	plant	371.0000	yes
		371.000	0.40	invertebrate	927.5000	yes
	Cobalt	12.200	20.00	plant	0.6100	no
		12.200	1000.00	invertebrate	0.0122	no
	Copper	64.600	100.00	plant	0.6460	no
		64.600	50.00	invertebrate	1.2920	yes
	Iron	49100.000	200.00	invertebrate	245.5000	yes
	Lead	106.000	50.00	plant	2.1200	yes
		106.000	500.00	invertebrate	0.2120	no
	Manganese	744.000	500.00	plant	1.4880	yes
		744.000	100.00	invertebrate	7.4400	yes

4981237

Comparisons of Maximum Soil Concentrations Above Background to TNRCC Soil Screening Benchmarks

Area	Analyte	Maximum Concentration in soils (mg/kg)	Soil Screening Benchmarks (mg/kg)[a]	Organism	Comparison of Concentrations to Benchmarks: HQ	Comparison of Concentrations to Benchmarks: Retain as COPC
	Molybdenum	15.300	2.00	plant	7.6500	yes
		15.300	200.00	invertebrate	0.0765	no
	Nickel	207.000	30.00	plant	6.9000	yes
		207.000	90.00	invertebrate	2.3000	yes
	Zinc	82.500	50.00	plant	1.6500	yes
		82.500	100.00	invertebrate	0.8250	no

HH Human Health Assessment Only

NA Not Applicable

a Screening Benchmarks (TNRCC 1996; Sample 1996a)

HQ Hazard Quotient = Media concentration / Benchmark

4981238

4981239

TAB

5

APPENDIX S

NOAEL-BASED BENCHMARKS FOR SENSITIVE MAMMALIAN SPECIES (HERBIVORES/OMNIVORES)

Comparisons of Maximum Soil Concentrations Above Background to NOAEL-Based Benchmarks

			Cottontail Rabbit Food: plants[b]			Short-tailed Shrew Food: Earthworms			Red-tailed Hawk Food: Shrew			Coyote Food: Shrew		
Area	Analyte	Max. Conc. in Soil (mg/kg)	Estimated in food (mg/kg)[a,c]	NOAEL-based Food Benchmark (mg/kg)[b]	HQ	Estimated in food (mg/kg)[a,d]	NOAEL-based Food Benchmark (mg/kg)[b]	HQ	Estimated in food (mg/kg)[a]	NOAEL-based Food Benchmark (mg/kg)[b]	HQ	Estimated in food (mg/kg)[a]	NOAEL-based Food Benchmark (mg/kg)[b,d]	HQ
Area A-1	Inorganics													
	Antimony	2	0.44	0.252	1.75	2	0.248	8.06	2	NA	NA	2	0.22	9.02
	Cadmium	1.4	0.798	3.589	0.22	1.4	3.533	0.40	1.4	14.98	0.09	1.4	3.28	0.43
	Chromium	31.6	0.869	12.2	0.07	31.6	12.01	2.63	31.6	10.33	3.06	31.6	10.75	2.94
	Copper	32.4	13.608	56.6	0.24	32.4	55.7	0.58	32.4	485.5	0.07	32.4	49.85	0.65
	Lead	42.8	2.782	29.77	0.09	42.8	29.3	1.46	42.8	11.67	3.67	42.8	26.22	1.63
	Molybdenum	8.3	2.241	0.52	4.31	8.3	0.52	15.96	8.3	36.15	0.23	8.3	0.46	18.00
	Selenium	2	0.09	0.744	0.12	2	0.733	2.73	2	5.165	0.39	2	0.68	3.05
	Zinc	64.3	97.736	595.4	0.16	64.3	586.1	0.11	64.3	149.8	0.43	64.3	530.89	0.12
Area A-2	Inorganics													
	Antimony	2.4	0.528	0.252	2.10	2.4	0.248	9.68	2.4	NA	NA	2.4	0.22	10.83
	Arsenic	8.3	0.498	0.254	1.96	8.3	0.25	33.20	8.3	53.1	0.16	8.3	0.22	37.15
	Copper	16	6.72	56.6	0.12	16	55.7	0.29	16	485.5	0.03	16	49.85	0.32
	Lead	27.3	1.7745	29.77	0.06	27.3	29.3	0.93	27.3	11.67	2.34	27.3	26.22	1.04
	Molybdenum	8.7	2.349	0.52	4.52	8.7	0.52	16.73	8.7	36.15	0.24	8.7	0.46	18.87
	Zinc	71.8	109.136	595.4	0.18	71.8	586.1	0.12	71.8	149.8	0.48	71.8	530.89	0.14
Area A-3	Inorganics													
	Antimony	1.8	0.396	0.252	2	1.8	0.248	7	1.8	NA	NA	1.8	0.22	8
	Arsenic	22.9	1.374	0.254	5.41	22.9	0.25	91.60	22.9	53.1	0.43	22.9	0.22	102
	Cadmium	6.3	3.591	3.589	1.00	6.3	3.533	1.78	6.3	14.98	0.42	6.3	3.28	1.92
	Chromium	43.8	1.2045	12.2	0.10	43.8	12.01	3.65	43.8	10.33	4.24	43.8	10.75	4.07
	Copper	112	47.04	56.6	0.83	112	55.7	2.01	112	485.5	0.23	112	49.85	2.25
	Lead	153	9.945	29.77	0.33	153	29.3	5.22	153	11.67	13.11	153	26.22	5.84
	Mercury	10.9	10.028	4.84	2.07	10.9	4.76	2.29	10.9	4.65	2.34	10.9	4.26	2.56
	Molybdenum	9.9	2.673	0.52	5.14	9.9	0.52	19.04	9.9	36.15	0.27	9.9	0.46	21.47
	Zinc	129	198.08	595.4	0.33	129	586.1	0.22	129	149.8	0.86	129	530.89	0.24
	Semivolatiles													
	Butyl benzyl phthalate	0.24	0.24	NA	NA	0.24	NA	NA	0.24	NA	NA	0.24	NA	NA
	Volatiles													
	1,4-Dichlorobenzene	0.0012	0.0012	NA	NA	0.0012	NA	NA	0.0012	NA	NA	0.0012	NA	NA
	cis-1,2-dichlorothene	0.029	0.029	NA	NA	0.029	NA	NA	0.029	NA	NA	0.029	80.15	0.00
	Trichloroethene	0.056	0.056	1.409	0.04	0.056	1.387	0.04	0.056	NA	NA	0.056	1.24	0.05
	Pesticides													
	4,4'-DDE	0.0061	0.0061	2.98	0.00	0.0061	2.93	0.00	0.0061	0.029	0.21	0.0061	2.62	0.00
	4,4'-DDT	0.0037	0.0037	2.98	0.00	0.0037	2.93	0.00	0.0037	0.029	0.13	0.0037	2.62	0.00
	beta-BHC	0.018	0.018	1.49	0.01	0.018	1.47	0.01	0.018	5.78	0.00	0.018	1.31	0.01
Area A-5	Inorganics													
	Antimony	2.5	0.55	0.252	2.18	2.5	0.248	10.08	2.5	NA	NA	2.5	0.22	11.28
	Cadmium	1	0.67	3.589	0.16	1	3.533	0.28	1	14.98	0.07	1	3.28	0.31
	Copper	34.6	14.532	56.6	0.26	34.6	55.7	0.62	34.6	485.5	0.07	34.6	49.85	0.69
	Molybdenum	7.3	1.971	0.52	3.79	7.3	0.52	14.04	7.3	36.15	0.20	7.3	0.46	15.83
	Selenium	1.2	0.054	0.744	0.07	1.2	0.733	1.64	1.2	5.165	0.23	1.2	0.66	1.83
	Zinc	55.7	84.664	595.4	0.14	55.7	586.1	0.10	55.7	149.8	0.37	55.7	530.89	0.10
Explosive Ordnance	Inorganics													
	Antimony	2.2	0.484	0.252	1.92	2.2	0.248	8.87	2.2	NA	NA	2.2	0.22	9.93
	Arsenic	10.6	0.638	0.254	2.50	10.6	0.25	42.40	10.6	NA	NA	10.6	0.22	47.44
	Cadmium	0.71	0.4047	3.589	0.11	0.71	3.533	0.20	0.71	14.98	0.05	0.71	3.28	0.22
	Copper	20.6	8.652	56.6	0.15	20.6 S-1	55.7	0.37	20.6	485.5	0.04	20.6	49.85	0.41

49.81241

Comparisons of Maximum Soil Concentrations Above Background to NOAEL-Based Benchmarks

Area	Analyte	Max. Conc. in Soil (mg/kg)	Cottontail Rabbit Food: plants[b] Estimated in food (mg/kg)[a,c]	NOAEL-based Food Benchmark (mg/kg)[b]	HQ	Short-tailed Shrew Food: Earthworms Estimated in food (mg/kg)[a,d]	NOAEL-based Food Benchmark (mg/kg)[b]	HQ	Red-tailed Hawk Food: Shrew Estimated in food (mg/kg)[a]	NOAEL-based Food Benchmark (mg/kg)[b]	HQ	Coyote Food: Shrew Estimated in food (mg/kg)[a]	NOAEL-based Food Benchmark (mg/kg)[b,d]	HQ
	Selenium	5	0.225	0.744	0.30	5	0.733	6.82	5	5.165	0.97	5	0.66	7.63
	Silver	1.9	0.038	NA	NA	1.9	NA	NA	1.9	NA	NA	1.9	NA	NA
	Vanadium	69.6	1.7748	0.725	2.45	69.6	0.714	97.48	69.6	117.65	0.59	69.6	0.69	101.13
	Zinc	66.4	100.926	595.4	0.17	66.4	586.1	0.11	66.4	149.8	0.44	66.4	530.89	0.13
	Explosives													
	2,4,6-Trinitrotoluene	0.33	0.33	NA	NA	0.33	NA	NA	0.33	NA	NA	0.33	NA	NA
Bunker Drains (All combined)	Inorganics													
	Antimony	2	0.44	0.252	1.75	2	0.248	8.06	2	NA	NA	2	0.22	9.02
	Arsenic	12	0.72	0.254	2.83	12	0.25	48.00	12	53.1	0.23	12	0.22	53.71
	Cadmium	51.4	29.298	3.589	8.16	51.4	3.533	14.55	51.4	14.98	3.43	51.4	3.28	15.66
	Chromium	39	1.0725	12.2	0.09	39	12.01	3.25	39	10.33	3.78	39	10.75	3.63
	Cobalt	11.5	0.46	NA	NA	11.5	NA	NA	11.5	NA	NA	11.5	NA	NA
	Copper	166	69.72	56.6	1.23	166	55.7	2.98	166	485.5	0.34	166	49.85	3.33
	Lead	200	13	29.77	0.44	200	29.3	6.83	200	11.67	17.14	200	26.22	7.63
	Manganese	513	138.51	327	0.42	513	322	1.59	513	10299	0.05	513	288.39	1.78
	Mercury	1.2	1.104	4.84	0.23	1.2	4.76	0.25	1.2	4.65	0.26	1.2	4.26	0.28
	Nickel	27.5	2.2	148.84	0.01	27.5	146.52	0.19	27.5	799.56	0.03	27.5	131.09	0.21
	Selenium	1.2	0.064	0.744	0.07	1.2	0.733	1.64	1.2	NA	NA	1.2	0.66	1.83
	Zinc	355	539.6	595.4	0.91	355	586.1	0.61	355	149.8	2.37	355	530.89	0.67
Bunker 8531	Inorganics													
	Lead	47.4	3.081	29.77	0.10	47.4	29.3	1.62	47.4	11.67	4.06	47.4	26.22	1.81
	Mercury	1.2	1.104	4.84	0.23	1.2	4.76	0.25	1.2	4.65	0.26	1.2	4.26	0.28
	Cadmium	9	5.13	3.589	1.43	9	3.533	2.55	9	14.98	0.60	9	3.28	2.75
	Zinc	48.2	73.264	595.4	0.12	48.2	586.1	0.08	48.2	149.8	0.32	48.2	530.89	0.09
Bunker 8533	Inorganics													
	Arsenic	12	0.72	0.254	2.83	12	0.25	48.00	12	53.1	0.23	12	0.22	53.71
	Cadmium	9.7	5.529	3.589	1.54	9.7	3.533	2.75	9.7	14.98	0.65	9.7	3.28	2.96
	Chromium	15.4	0.4235	12.2	0.03	15.4	12.01	1.28	15.4	10.33	1.49	15.4	10.75	1.43
	Lead	99.8	6.487	29.77	0.22	99.8	29.3	3.41	99.8	11.67	8.55	99.8	26.22	3.81
	Nickel	23.5	1.88	148.84	0.01	23.5	146.52	0.16	23.5	799.56	0.03	23.5	131.09	0.18
	Zinc	355	539.6	595.4	0.91	355	586.1	0.61	355	149.8	2.37	355	530.89	0.67
Bunker 8535	Inorganics													
	Cadmium	9.6	5.472	3.589	1.52	9.6	3.533	2.72	9.6	14.98	0.64	9.6	3.28	2.93
	Chromium	39	1.0725	12.2	0.09	39	12.01	3.25	39	10.33	3.78	39	10.75	3.63
	Copper	166	69.72	56.6	1.23	166	55.7	2.98	166	485.5	0.34	166	49.85	3.33
	Lead	200	13	29.77	0.44	200	29.3	6.83	200	11.67	17.14	200	26.22	7.63
	Mercury	0.072	0.06624	4.84	0.01	0.072	4.76	0.02	0.072	4.65	0.02	0.072	4.26	0.02
	Zinc	145	220.4	595.4	0.37	145	586.1	0.25	145	149.8	0.97	145	530.89	0.27
Bunker 8537	Inorganics													
	Cadmium	7.8	4.446	3.589	1.24	7.8	3.533	2.21	7.8	14.98	0.52	7.8	3.28	2.38
	Chromium	26.2	0.7205	12.2	0.06	26.2	12.01	2.18	26.2	10.33	2.54	26.2	10.75	2.44
	Copper	91.4	38.388	56.6	0.68	91.4	55.7	1.64	91.4	485.5	0.19	91.4	49.85	1.83

Comparisons of Maximum Soil Concentrations Above Background to NOAEL-Based Benchmarks

			Cottontail Rabbit Food: plants[b]			Short-tailed Shrew Food: Earthworms			Red-tailed Hawk Food: Shrew			Coyote Food: Shrew		
Area	Analyte	Max. Conc. in Soil (mg/kg)	Estimated in food (mg/kg)[a,b]	NOAEL-based Food Benchmark (mg/kg)[b]	HQ	Estimated in food (mg/kg)[a,d]	NOAEL-based Food Benchmark (mg/kg)[b]	HQ	Estimated in food (mg/kg)[a]	NOAEL-based Food Benchmark (mg/kg)[b]	HQ	Estimated in food (mg/kg)[a]	NOAEL-based Food Benchmark (mg/kg)[b,c]	HQ
	Lead	65.9	4.2835	29.77	0.14	65.9	29.3	2.25	65.9	11.67	5.65	65.9	26.22	2.51
	Zinc	347	527.44	595.4	0.89	347	586.1	0.59	347	149.8	2.32	347	530.89	0.65
Bunker 8539	Inorganics													
	Lead	54.25	3.52625	29.77	0.12	54.25	29.3	1.85	54.25	11.67	4.65	54.25	26.22	2.07
	Mercury	0.056	0.05152	4.84	0.01	0.056	4.76	0.01	0.056	4.65	0.01	0.056	4.26	0.01
	Zinc	154	234.08	595.4	0.39	154	586.1	0.26	154	149.8	1.03	154	530.69	0.29
	Arsenic	7.2	0.432	0.254	1.70	7.2	0.25	28.80	7.2	53.1	0.14	7.2	0.22	32.23
	Cadmium	8.6	4.902	3.589	1.37	8.6	3.533	2.43	8.6	14.98	0.57	8.6	3.28	2.62
	Cobalt	11.5	0.46	NA	NA	11.5	NA	NA	11.5	NA	NA	11.5	NA	NA
	Copper	19.85	8.337	56.6	0.15	19.85	55.7	0.36	19.85	485.5	0.04	19.85	49.85	0.40
	Manganese	513	138.51	327	0.42	513	322	1.59	513	10299	0.05	513	288.39	1.78
	Nickel	22.95	1.836	148.84	0.01	22.95	146.52	0.16	22.95	799.56	0.03	22.95	131.09	0.18
Bunker 8541	Inorganics													
	Cadmium	9.6	5.472	3.589	1.52	9.6	3.533	2.72	9.6	14.98	0.64	9.6	3.28	2.93
	Chromium	34.8	0.957	12.2	0.08	34.8	12.01	2.90	34.8	10.33	3.37	34.8	10.75	3.24
	Copper	40.6	17.052	56.6	0.30	40.6	55.7	0.73	40.6	485.5	0.08	40.6	49.85	0.81
	Lead	71.2	4.628	29.77	0.16	71.2	29.3	2.43	71.2	11.67	6.10	71.2	26.22	2.72
	Zinc	250	380	595.4	0.64	250	586.1	0.43	250	149.8	1.67	250	530.89	0.47
	Cobalt	11.4	0.456	NA	NA	11.4	NA	NA	11.4	NA	NA	11.4	NA	NA
	Nickel	27.5	2.2	148.84	0.01	27.5	146.52	0.19	27.5	799.56	0.03	27.5	131.09	0.21
	Selenium	1.2	0.054	0.744	0.07	1.2	0.733	1.64	1.2	NA	NA	1.2	0.66	1.83
Bunker 8552	Inorganics													
	Cadmium	4.5	2.565	3.589	0.71	4.5	3.533	1.27	4.5	14.98	0.30	4.5	3.28	1.37
	Chromium	18.7	0.51425	12.2	0.04	18.7	12.01	1.56	18.7	10.33	1.81	18.7	10.75	1.74
	Copper	30.4	12.768	56.6	0.23	30.4	55.7	0.55	30.4	485.5	0.06	30.4	49.85	0.61
	Lead	69.4	4.511	29.77	0.15	69.4	29.3	2.37	69.4	11.67	5.95	69.4	26.22	2.65
	Zinc	142	215.84	595.4	0.36	142	586.1	0.24	142	149.8	0.95	142	530.89	0.27
Bunker 8560	Inorganics													
	Cadmium	10.8	6.156	3.589	1.72	10.8	3.533	3.06	10.8	14.98	0.72	10.8	3.28	3.30
	Lead	80	5.2	29.77	0.17	80	29.3	2.73	80	11.67	6.86	80	26.22	3.05
	Zinc	201	305.52	595.4	0.51	201	586.1	0.34	201	149.8	1.34	201	530.89	0.38
	Copper	31.5	13.23	56.6	0.23	31.5	55.7	0.57	31.5	485.5	0.06	31.5	49.85	0.63
Bunker 8558	Inorganics													
	Antimony	2	0.44	0.252	1.75	2	0.248	8.06	2	NA	NA	2	0.22	9.02
	Cadmium	26.3	14.991	3.589	4.18	26.3	3.533	7.44	26.3	14.98	1.76	26.3	3.28	8.03
	Copper	30.1	12.642	56.6	0.22	30.1	55.7	0.54	30.1	485.5	0.06	30.1	49.85	0.60
	Lead	68.3	4.4395	29.77	0.15	68.3	29.3	2.33	68.3	11.67	5.85	68.3	26.22	2.61
	Mercury	0.14	0.1288	4.84	0.03	0.14	4.76	0.03	0.14	4.65	0.03	0.14	4.26	0.03

49812 43

Comperisons of Maximum Soil Concentrations Above Background to NOAEL-Based Benchmarks

			Cottontail Rabbit Food: plants[b]			Short-tailed Shrew Food: Earthworms			Red-tailed Hawk Food: Shrew			Coyote Food: Shrew		
Area	Analyte	Max. Conc. in Soil (mg/kg)	Estimated in food (mg/kg)[a,c]	NOAEL-based Food Benchmark (mg/kg)[b]	HQ	Estimated in food (mg/kg)[a,d]	NOAEL-based Food Benchmark (mg/kg)[b]	HQ	Estimated in food (mg/kg)[a]	NOAEL-based Food Benchmark (mg/kg)[b]	HQ	Estimated in food (mg/kg)[a]	NOAEL-based Food Benchmark (mg/kg)[b,d]	HQ
	Zinc	192	291.84	595.4	0.49	192	586.1	0.33	192	149.8	1.28	192	530.89	0.36
Bunker 8556	Inorganics													
	Cadmium	51.4	29.298	3.589	8.16	51.4	3.533	14.55	51.4	14.98	3.43	51.4	3.28	15.68
	Chromium	28.4	0.781	12.2	0.06	28.4	12.01	2.36	28.4	10.33	2.75	28.4	10.75	2.64
	Cobalt	10.1	0.404	NA	NA	10.1	NA	NA	10.1	NA	NA	10.1	NA	NA
	Copper	32.5	13.65	56.6	0.24	32.5	55.7	0.58	32.5	485.5	0.07	32.5	49.85	0.65
	Lead	63.5	4.1275	29.77	0.14	63.5	29.3	2.17	63.5	11.67	5.44	63.5	26.22	2.42
	Nickel	22.2	1.776	148.84	0.01	22.2	146.52	0.15	22.2	799.56	0.03	22.2	131.09	0.17
	Zinc	187	284.24	595.4	0.48	187	586.1	0.32	187	149.8	1.25	187	530.89	0.35
Bunker 8554	Inorganics													
	Cadmium	23.7	13.509	3.589	3.76	23.7	3.533	6.71	23.7	14.98	1.58	23.7	3.28	7.23
	Copper	68.2	28.644	56.6	0.51	68.2	55.7	1.22	68.2	485.5	0.14	68.2	49.85	1.37
	Lead	79.5	5.1675	29.77	0.17	79.5	29.3	2.71	79.5	11.67	6.81	79.5	26.22	3.03
	Zinc	285	433.2	595.4	0.73	285	586.1	0.49	285	149.8	1.90	285	530.89	0.54
USTs	Semivolatiles					0								
	Benzo(a)anthracene	1.1	1.1	NA	NA	1.1	NA	NA	1.1	NA	NA	1.1	NA	NA
	Benzo(a)pyrene	1.8	1.8	2.01	0.90	1.8	1.98	0.91	1.8	NA	NA	1.8	1.77	1.02
	Benzo(b)fuoranthene	0.99	0.99	NA	NA	NA	NA	NA	0.99	NA	NA	0.99	NA	NA
	Benzo(ghi)perylene	0.86	0.86	NA	NA	NA	NA	NA	0.86	NA	NA	0.86	NA	NA
	Benzo(k)fuoranthene	0.59	0.59	NA	NA	NA	NA	NA	0.59	NA	NA	0.59	NA	NA
	Chrysene	1.2	1.2	NA	NA	NA	NA	NA	1.2	NA	NA	1.2	NA	NA
	Dibenzo(a,h)anthracene	0.15	0.15	NA	NA	NA	NA	NA	0.15	NA	NA	0.15	NA	NA
	Fluoranthene	5.6	5.6	NA	NA	NA	NA	NA	5.6	NA	NA	5.6	NA	NA
	Fluorene	3.1	3.1	NA	NA	NA	NA	NA	3.1	NA	NA	3.1	NA	NA
	Indeno(1,2,3-cd)pyrene	0.78	0.78	NA	NA	NA	NA	NA	0.78	NA	NA	0.78	NA	NA
	Phenanthrene	13	13	NA	NA	NA	NA	NA	13	NA	NA	13	NA	NA
	Pyrene	2.6	2.6	NA	NA	NA	NA	NA	2.6	NA	NA	2.5	NA	NA
Area A-4	No chemicals above background													
Transformers	Pesticides													
	4,4'-DDE	0.011	0.011	2.98	0.00	0.011	2.93	0.00	0.011	0.029	0.38	0.011	2.62	0.00
Drainageways	Inorganics													
(All combined)	Antimony	2.5	0.55	0.252	2.18	2.5	0.248	10.08	2.5	NA	NA	2.5	0.22	11.28
	Arsenic	24.6	1.476	0.254	5.81	24.6	0.25	98.40	24.6	53.1	0.46	24.6	0.22	110.11
	Cadmium	4.9	2.793	3.589	0.78	4.9	3.533	1.39	4.9	14.98	0.33	4.9	3.28	1.50
	Chromium	371	10.2025	12.2	0.84	371	12.01	30.89	371	10.33	35.91	371	10.75	34.51
	Cobalt	12.2	0.488	NA	NA	12.2	NA	NA	12.2	NA	NA	12.2	NA	NA
	Copper	64.6	27.132	65.6	0.41	64.6	55.7	1.16	64.6	485.5	0.13	64.6	49.85	1.30
	Lead	106	6.89	29.77	0.23	106	29.3	3.82	106	NA	NA	106	26.22	4.04
	Magnesium	2920	2920	NA	NA	2920	NA	NA	2920.00	NA	NA	2920.00	NA	NA
	Manganese	744	200.88	327	0.61	744	322	2.31	744	10299	0.07	744	268.39	2.58
	Mercury	0.12	0.1104	4.84	0.02	0.12	4.76	0.03	0.12	4.65	0.03	0.12	4.26	0.03
	Molybdenum	15.3	4.131	0.52	7.94	15.3	0.52	29.42	15.3	36.15	0.42	15.3	[illegible]	33.19

Comparisons of Maximum Soil Concentrations Above Background to NOAEL-Based Benchmarks

Area	Analyte	Max. Conc. in Soil (mg/kg)	Cottontail Rabbit Food: plants[b] Estimated in food (mg/kg)[a,c]	NOAEL-based Food Benchmark (mg/kg)[b]	HQ	Short-tailed Shrew Food: Earthworms Estimated in food (mg/kg)[a,d]	NOAEL-based Food Benchmark (mg/kg)[b]	HQ	Red-tailed Hawk Food: Shrew Estimated in food (mg/kg)[e]	NOAEL-based Food Benchmark (mg/kg)[b]	HQ	Coyote Food: Shrew Estimated in food (mg/kg)[e]	NOAEL-based Food Benchmark (mg/kg)[b,d]	HQ
	Nickel	207	16.56	148.84	0.11	207	146.52	1.41	207	799.56	0.26	207	131.09	1.58
	Selenium	1.7	0.0765	0.744	0.10	1.7	0.733	2.32	1.7	5.165	0.33	1.7	0.66	2.59
	Zinc	287	436.24	595.4	0.73	287	586.1	0.49	287	149.8	1.92	287	530.89	0.54
	Semivolatiles													
	Acenaphthene	24	24	NA	NA	24	NA	NA	24	NA	NA	24	NA	NA
	Anthracene	34	34	NA	NA	34	NA	NA	34	NA	NA	34	NA	NA
	Benzo(a)anthracene	71	71	NA	NA	71	NA	NA	71	NA	NA	71	NA	NA
	Benzo(a)pyrene	55	55	2.01	27.36	55	1.98	27.78	55	NA	NA	55	1.77	31.02
	Benzo(b)fluoranthene	5.1	5.1	NA	NA	5.1	NA	NA	5.1	NA	NA	5.1	NA	NA
	Benzo(k)fluoranthene	2.1	2.1	NA	NA	2.1	NA	NA	2.1	NA	NA	2.1	NA	NA
	Benzo(ghi)perylene	26	26	NA	NA	26	NA	NA	26	NA	NA	26	NA	NA
	Butyl benzyl phthalate	0.064	0.064	NA	NA	0.064	NA	NA	0.064	NA	NA	0.064	NA	NA
	Chrysene	69	69	NA	NA	69	NA	NA	69	NA	NA	69	NA	NA
	Dibenzo(a,h)anthracene	0.24	0.24	NA	NA	0.24	NA	NA	0.24	NA	NA	0.24	NA	NA
	Dibenzofuran	15	15	NA	NA	15	NA	NA	15	NA	NA	15	NA	NA
	Fluoranthene	210	210	NA	NA	210	NA	NA	210	NA	NA	210	NA	NA
	Fluorene	22	22	NA	NA	22	NA	NA	22	NA	NA	22	NA	NA
	Indeno(1,2,3-cd)pyrene	31	31	NA	NA	31	NA	NA	31	NA	NA	31	NA	NA
	Naphthalene	30	30	NA	NA	30	NA	NA	30	NA	NA	30	NA	NA
	Phenanthrene	180	180	NA	NA	180	NA	NA	180	NA	NA	180	NA	NA
	Pyrene	110	110	NA	NA	110	NA	NA	110	NA	NA	110	NA	NA
	Volatiles													
	cis-1,2-dichloroethene	0.063	0.063	NA	NA	0.063	NA	NA	0.063	NA	NA	0.063	80.15	0.00
	Trichloroethene	0.071	0.071	1.409	0.05	0.071	1.387	0.05	0.071	NA	NA	0.071	1.24	0.06
	Pesticides													
	4,4'-DDE	0.01	0.01	2.98	0.00	0.01	2.93	0.00	0.01	0.029	0.34	0.01	2.62	0.00
	4,4'-DDT	0.0094	0.0094	2.98	0.00	0.0094	2.93	0.00	0.0094	0.029	0.32	0.0094	2.62	0.00
	beta-BHC	0.032	0.032	1.49	0.02	0.032	1.47	0.02	0.032	5.78	0.01	0.032	1.31	0.02
	Endosulfan Sulfate	0.0082	0.0082	NA	NA	0.0082	NA	NA	0.0082	NA	NA	0.0082	0.49	0.02
Drainageways (Individual)[a]														
DW1	**Inorganics**													
	Antimony	1.3	0.286	0.252	1.13	1.3	0.248	5.24	1.30	NA	NA	1.30	0.22	5.87
	Arsenic	24.6	1.476	0.254	5.81	24.6	0.25	98.40	24.60	53.1	0.46	24.60	0.22	110.11
	Cadmium	4.9	2.793	3.589	0.78	4.9	3.533	1.39	4.90	14.98	0.33	4.90	3.28	1.50
	Chromium	185	5.0875	12.2	0.42	185	12.01	15.40	185.00	10.33	17.91	185.00	10.75	17.21
	Copper	60.1	25.242	65.6	0.38	60.1	55.7	1.08	60.10	485.5	0.12	60.10	49.85	1.21
	Lead	97.2	6.318	29.77	0.21	97.2	29.3	3.32	97.20	NA	NA	97.20	26.22	3.71
	Magnesium	2870	2927.4	NA	NA	2870	NA	NA	2870.00	NA	NA	2870.00	NA	NA
	Mercury	0.12	0.1104	4.84	0.02	0.12	4.76	0.03	0.12	4.65	0.03	0.12	4.26	0.03
	Molybdenum	14.7	3.969	0.52	7.63	14.7	0.52	28.27	14.70	36.15	0.41	14.70	0.46	31.89
	Selenium	1.7	0.0765	0.744	0.10	1.7	0.733	2.32	1.70	5.165	0.33	1.70	0.66	2.59
	Zinc	287	436.24	595.4	0.73	287	586.1	0.49	287.00	149.8	1.92	287.00	524.34	0.55
	Semivolatiles													
	Butyl benzyl phthalate	0.064	0.064	NA	NA	0.064	NA	NA	0.06	NA	NA	0.06	NA	NA
	Volatiles													
	cis-1,2-dichloroethene	0.063	0.063	91	0.00	0.063	89.6	0.00	0.06	NA	NA	0.06	80.15	0.00
	Trichloroethene	0.071	0.071	1.409	0.05	0.071	1.387	0.05	0.07	NA	NA	0.07	1.24	0.06

49812.45

Comparisons of Maximum Soil Concentrations Above Background to NOAEL-Based Benchmarks

			Cottontail Rabbit Food: plants[b]			Short-tailed Shrew Food: Earthworms			Red-tailed Hawk Food: Shrew			Coyote Food: Shrew		
Area	Analyte	Max. Conc. in Soil (mg/kg)	Estimated in food (mg/kg)[a,c]	NOAEL-based Food Benchmark (mg/kg)[b]	HQ	Estimated in food (mg/kg)[a,d]	NOAEL-based Food Benchmark (mg/kg)[b]	HQ	Estimated in food (mg/kg)[a]	NOAEL-based Food Benchmark (mg/kg)[b]	HQ	Estimated in food (mg/kg)[a]	NOAEL-based Food Benchmark (mg/kg)[b,d]	HQ
	Pesticides													
	4,4'-DDE	0.01	0.01	2.98	0.00	0.01	2.93	0.00	0.01	0.029	0.34	0.01	2.62	0.00
	4,4'-DDT	0.0094	0.0094	2.98	0.00	0.0094	2.93	0.00	0.01	0.029	0.32	0.01	2.62	0.00
	beta-BHC	0.032	0.032	5.95	0.01	0.032	1.47	0.02	0.03	5.78	0.01	0.03	1.31	0.02
	Endosulfan sulfate	0.0082	0.0082	0.56	0.01	0.0082	0.55	0.01	0.01	103.3	0.00	0.01	0.49	0.02
DW2	No chemicals above background													
DW3	**Inorganics**													
	Magnesium	2720	2774.4	NA	NA	2720	NA	NA	2720.00	NA	NA	2720.00	NA	NA
	Mercury	0.061	0.05812	4.84	0.01	0.061	4.76	0.01	0.06	4.65	0.01	0.06	4.26	0.01
	Selenium	1	0.045	0.744	0.06	1	0.733	1.36	1.00	5.165	0.19	1.00	0.66	1.53
	Zinc	169	256.88	595.4	0.43	169	586.1	0.29	169.00	149.8	1.13	169.00	524.34	0.32
	Semivolatiles													
	Acenaphthene	24	24	NA	NA	24	NA	NA	24.00	NA	NA	24.00	NA	NA
	Anthracene	34	34	NA	NA	34	NA	NA	34.00	NA	NA	34.00	NA	NA
	Benzo(a)anthracene	71	71	NA	NA	71	NA	NA	71.00	NA	NA	71.00	NA	NA
	Benzo(a)pyrene	55	55	2.01	27.36	55	1.98	27.78	55.00	NA	NA	55.00	1.77	31.02
	Benzo(b)fluoranthene	5.1	5.1	NA	NA	5.1	NA	NA	5.10	NA	NA	5.10	NA	NA
	Benzo(k)fluoranthene	2.1	2.1	NA	NA	2.1	NA	NA	2.10	NA	NA	2.10	NA	NA
	Butyl benzyl phthalate	0.064	0.064	NA	NA	0.064	NA	NA	0.06	NA	NA	0.06	NA	NA
	Benzo(g,h,i)perylene	26	26	NA	NA	26	NA	NA	26.00	NA	NA	26.00	NA	NA
	Chrysene	69	69	NA	NA	69	NA	NA	69.00	NA	NA	69.00	NA	NA
	Dibenzo(a,h)anthracene	0.24	0.24	NA	NA	0.24	NA	NA	0.24	NA	NA	0.24	NA	NA
	Dibenzofuran	15	15	NA	NA	15	NA	NA	15.00	NA	NA	15.00	NA	NA
	Fluoranthene	210	210	NA	NA	210	NA	NA	210.00	NA	NA	210.00	NA	NA
	Fluorene	22	22	NA	NA	22	NA	NA	22.00	NA	NA	22.00	NA	NA
	Indeno(1,2,3-cd)pyrene	31	31	NA	NA	31	NA	NA	31.00	NA	NA	31.00	NA	NA
	Naphthalene	30	30	NA	NA	30	NA	NA	30.00	NA	NA	30.00	NA	NA
	Phenanthrene	180	180	NA	NA	180	NA	NA	180.00	NA	NA	180.00	NA	NA
	Pyrene	110	110	NA	NA	110	NA	NA	110.00	NA	NA	110.00	NA	NA
	Pesticides													
	beta-BHC	0.031	0.031	1.49	0.02	0.031	1.47	0.02	0.03	5.78	0.01	0.03	1.31	0.02
DW4	**Inorganics**													
	Cadmium	1.4	0.798	3.589	0.22	1.4	3.533	0.40	1.40	14.98	0.09	1.40	3.28	0.43
	Lead	71.6	4.654	29.77	0.16	71.6	29.3	2.44	71.60	NA	NA	71.60	26.22	2.73
	Manganese	661	178.47	327	0.55	661	322	2.05	661.00	10299	0.06	661.00	288.39	2.29
	Selenium	1.6	0.072	0.744	0.10	1.6	0.733	2.18	1.60	NA	NA	1.60	0.66	2.44
	Zinc	80.2	121.904	595.4	0.20	80.2	586.1	0.14	80.20	149.8	0.54	80.20	524.34	0.15
	Pesticides													
	4,4'-DDE	0.0096	0.0096	2.98	0.00	0.0096	2.93	0.00	0.01	0.029	0.33	0.01	2.62	0.00
	4,4'-DDT	0.0086	0.0086	2.98	0.00	0.0086	2.93	0.00	0.01	0.029	0.30	0.01	2.62	0.00

4981246

Comparisons of Maximum Soil Concentrations Above Background to NOAEL-Based Benchmarks

			Cottontail Rabbit Food: plants[a]			Short-tailed Shrew Food: Earthworms			Red-tailed Hawk Food: Shrew			Coyote Food: Shrew		
Area	Analyte	Max. Conc. in Soil (mg/kg)	Estimated in food (mg/kg)[a,c]	NOAEL-based Food Benchmark (mg/kg)[b]	HQ	Estimated in food (mg/kg)[a,d]	NOAEL-based Food Benchmark (mg/kg)[b]	HQ	Estimated in food (mg/kg)[a]	NOAEL-based Food Benchmark (mg/kg)[b]	HQ	Estimated in food (mg/kg)[a]	NOAEL-based Food Benchmark (mg/kg)[b,d]	HQ
DW5	No chemicals above background													
DW6	No chemicals above background													
DW7	No chemicals above background													
DW8	Inorganics													
	Magnesium	2920	2920	NA	NA	2920	NA	NA	2920.00	NA	NA	2920.00	NA	NA
DW9	Inorganics													
	Arsenic	10.5	0.63	0.254	2.48	10.5	0.25	42.00	10.50	53.1	0.20	10.50	0.22	47.00
	Chromium	371	10.2025	12.2	0.84	371	12.01	30.89	371.00	10.33	35.91	371.00	10.75	34.51
	Cobalt	12.2	0.488	NA	NA	12.2	NA	NA	12.20	NA	NA	12.20	NA	NA
	Copper	64.6	27.132	65.6	0.41	64.6	55.7	1.16	64.60	485.5	0.13	64.60	49.85	1.30
	Lead	106	6.89	29.77	0.23	106	29.3	3.62	106.00	NA	NA	106.00	26.22	4.04
	Manganese	744	200.88	327	0.61	744	322	2.31	744.00	10299	0.07	744.00	288.39	2.58
	Molybdenum	15.3	4.131	0.52	7.94	15.3	0.52	29.42	15.30	36.15	0.42	15.30	0.46	33.19
	Nickel	207	16.56	148.84	0.11	207	146.52	1.41	207.00	799.56	0.26	207.00	131.09	1.58
	Zinc	82.5	125.4	595.4	0.21	82.5	586.1	0.14	82.50	149.8	0.55	82.50	524.34	0.16

NA Not applicable or not available

HQ Hazard Quotient = Media concentration / Benchmark

a Estimated in plants $C_V = C_S \times B_V$

Where: C_V = element concentrations in vegetative portions

Cs = Element Concentrations in the rooting zone of soil

B_V = Soil to plant transfer Coefficient (Baes et al. 1984)

Estimated in other organisms as the same concentration as in soil.

b Screening Benchmarks (Sample et al. 1996a).

c Incidental soil ingestion included, estimated at 2% of total food intake (Beyer et al. 1994)

[ ] - denotes HQs greater than 1.0

d The coyote NOAELs were calculated from red fox NOAELs as follows:

Coyote weight assumed to be 9.8 kg (Jacobs 1996).

Coyote food intake assumed to be 1.3 kg/d (Jacobs 1996).

Food factor, w = daily food intake/body weight (Sample et al. 1996)

Diet NOAEL, C_f, calculated using Equation 10 from Sample et al. 1996,

$C_f = (NOAEL_w)/f$

To calculate the equivalent $NOAEL_w$ for a wildlife species from the NOAEL for another test species ($NOAEL_t$), use Equation 4 from Sample et al. 1996a,

$$NOAEL_w = NOAEL_t \times (bw_t/bw_w)^{1/4}$$

where bw (t and w) are the body weights of the test and wildlife species, respectively.
The test species body weights and NOAELs are all from Sample et al. (1996).
Jacobs (1996) is Jacobs Engineering Group. 1996. *Engineering Calculations for the Tank Waste Remediation System Environmental Impact Statement* . Jacobs Engineering Group, Kennewick, WA.

4981247

4981248

TAB

T

APPENDIX T

OFFSITE WSA BACKGROUND STUDY
BOREHOLE LOGS AND WELL CONSTRUCTION DETAILS FOR BACKGROUND MONITORING WELL (JACOBS, 1997b)

4981250

BORING LOG

Borehole ID: WUEPX925
Sheet 1 of 6

			Location: WUEPX925	
Project Name: NAS FW Background	Project Number: 05G4P900	LTCCODE (IRPIMS)	Site ID	LPRCODE (IRPIMS)
Drilling Company: GeoProjects	Driller: Lee Gebhart	Ground Elevation	Total Drilled Depth: 200'	
Drilling Equipment: GD 1500 / Drilling Method: Mud Rotary / Borehole Diameter: 7 7/8		Date/Time Drilling Started: 2/16/97 1338	Date/Time Total Depth Reached: 2/18/97 1300	
Type of Sampling Device: HX Core Barrel		Water Level (bgs) First: 110	Final: 110	
Sample Hammer Type / Driving Wt. / Drop		Hydrogeologist: M. Johnson	Checked by/Date	
Location Description (include sketch in field logbook)				

Depth	Interval	Recovery	Blow Counts	Description (Include lithology, grain size, sorting, angularity, Munsell color name & notation, mineralogy, bedding, plasticity, density, consistency, etc., as applicable)	USCS Symbol	Lithology	Water Content	Remarks (Include all sample types & depth, odor, organic vapor measurements, etc.)
				Weathered Limestone Lt yellowish Brn				recording highest reading on victoreen in/min.
				Very Competent.				
10								
				Shale, black, horizontal bedding.				
								50 c/min
20				Limestone, Hard, small fossils, gray 6/N				Logging cuttings. 1511 2/16/97 - Start drill.
				Shale, black, horizontal bedding				50/c/min
30				calcareous shale/marl, greasy, dark grey 4/N				81 c/min
mg 30				soft calcareous marl, greenish grey 6/10y				70 c/min
40				Limestone, hard, white 8/N				60 c/min
				Walnut - Shellglomerate				90 c/min
50				Same - but v. clayey. N 4/1 dark grey				

4981251

BORING LOG

Borehole ID: WWEPX925
Sheet 3 of 6

			Location: WWEPX 925	
Project Name: WASFW Buckingham	Project Number: 15647900	LTCCODE (IRPIMS)	Site ID	LPRCODE (IRPIMS)
Drilling Company: Lee Projects	Driller: Lee Gabbert	Ground Elevation	Total Drilled Depth: 260	
Drilling Equipment: CD 1500	Drilling Method: Rotary	Borehole Diameter: 7 7/8	Date/Time Drilling Started: 2/16/97 1338	Date/Time Total Depth Reached: 2/18/97 1300
Type of Sampling Device: HX Core		Water Level (bgs): First 110	Final 110	
Sample Hammer: Type / Driving Wt. / Drop		Hydrogeologist: M Johnson	Checked by/Date	
Location Description (include sketch in field logbook)				

Depth	Interval	Recovery	Blow Counts	Description (Include lithology, grain size, sorting, angularity, Munsell color name & notation, minerology, bedding, plasticity, density, consistency, etc., as applicable)	USCS Symbol	Lithology	Water Content	Remarks (Include all sample types & depth, odor, organic vapor measurements, etc.)
100				~~Sandy~~				
				Sand, Fine, well sorted. H. gray N 7/				
110								73 c/m ▽ 110
				Same w/ Tr Pyrite				
120				Shale, greasy. stiff/hard (clay like) greenish Gray 10GY 6/1				81 c/m
130								60 c/m
				Clay - small amounts of fine Sand Shale or Clay stone/mudstone gray 7.5YR 5/1				
140								71 c/m
				Fine well sorted Sand interbedded with Shales/mudstones, siltstone.				
150								66 c/m

4981252

BORING LOG

Borehole ID: WUEPX925
Sheet 5 of 6

			Location: WUEPX925	
Project Name: WUSFW Quelgrouncl	Project Number: 05647500	LTCCODE (IRPIMS)	Site ID	LPRCODE (IRPIMS)
Drilling Company: Geoprojects	Driller: Lee Gebbert	Ground Elevation	Total Drilled Depth: 260	
Drilling Equipment: GD 1500 / Drilling Method: Rotary / Borehole Diameter: 7 7/8		Date/Time Drilling Started: 2/16/97 1338	Date/Time Total Depth Reached: 2/18/97 1300	
Type of Sampling Device: Core HX		Water Level (bgs) First 110	Final 110	
Sample Hammer Type / Driving Wt. / Drop		Hydrogeologist: M Johnson	Checked by/Date	

Location Description (include sketch in field logbook)

Depth	Interval	Recovery	Blow Counts	Description (Include lithology, grain size, sorting, angularity, Munsell color name & notation, minerology, bedding, plasticity, density, consistency, etc., as applicable)	USCS Symbol	Lithology	Water Content	Remarks (Include all sample types & depth, odor, organic vapor measurements, etc.)
200				Firm				
				Fine, well sorted, friable, sandstone w/ clay interbeds. rounded to subrounded.				Cuttings.
210								75 c/min
220				Clay color turns to brown.				
				→ v. hard. Shaley-black, clayey brown				
				Limestone chips noted in cuttings.				
230				Limestone Lt. greyish brown 10YR 6/2 Hard.				
				Sandstone, hard, fine, well cemented, calcareous. mottled green/gray. Dark gray shale lense 0.4' thick noted @ ~~22.4~~ 229.-229.4 feet. soft				
240				Sandstone, soft, friable, non calcareous. gray				
				Fine sandstone interbedded with numerous thin claystones. Sand is gray claystones are greenish gray lignite at 238.5 ft. Cement (calcite) content varies throughout.				
250								

4981253

BORING LOG

Borehole ID: WIEA926
Sheet 1 of 5

			Location: WIEA926	
Project Name: HAFW Background	Project Number: 05647900	LTCCODE (IRPIMS)	Site ID	LPRCODE (IRPIMS)
Drilling Company: GeoProjects	Driller: Lee Gebhart	Ground Elevation	Total Drilled Depth: 236	
Drilling Equipment: GD 1500 / Drilling Method: Air Rotary / Borehole Diameter: 7 7/8		Date/Time Drilling Started: 2/11/97 1505	Date/Time Total Depth Reached: 2/14/97 1545	
Type of Sampling Device: HX Core Barrel		Water Level (bgs) First: 92	Final: 92	
Sample Hammer Type: — Driving Wt.: — Drop: —		Hydrogeologist: M Johnson	Checked by/Date	

Location Description (include sketch in field logbook)

Depth	Interval	Recovery	Blow Counts	Description (Include lithology, grain size, sorting, angularity, Munsell color name & notation, mineralogy, bedding, plasticity, density, consistency, etc., as applicable)	USCS Symbol	Lithology	Water Content	Remarks (Include all sample types & depth, odor, organic vapor measurements, etc.)
				Sandy Clay w/ gravel, soft plastic yellowish brown, 10YR 5/4.	CL		M	background c/min = 36 c/m
				Limestone interbedded w/ shales 6-12" thick. Limestone - white to lt. grey N 8/N, 7/N with v. fine sand and tr. of shells. Cords from hard lmst. to soft marl throughout. Shales - dark grey N 4/N, soft, calcareous, horizontal bedding.			D	Core rate 1'/75s. 90% recovery 42 c/min
10								
20				~~Shale as above~~				Did not core 22' to 25'
				Shale as above			M	
30				Fossiliferous Limestone - Walnut. V. hard tr. of euhedral pyrite. lt. grey 7/N to dark grey 4/N				core rate 1'/90s. 52 c/min
				Shale tense - 7.5 inches			W	
				37'-37'10" Shell conglomerate layer				
40				Shell glomerate lt. grey to dark grey 7/N - 4/N				15 c/min
				fossiliferous limestone, grey N 6/, interbedded w/ thin ~~shells~~ shales.			D	core rate 1'/65" 26 c/min
50								

BORING LOG

4981254

Borehole ID: W2IEPX926
Sheet 3 of 5

			Location: W2IEPX925	
Project Name: NASEW BACKGROUND	Project Number: 05649900	LTCCODE (IRPIMS)	Site ID: –	LPRCODE (IRPIMS)
Drilling Company: Geoproject	Driller: Lee Gebhart	Ground Elevation	Total Drilled Depth: –	
Drilling Equipment: GD 1500 / Drilling Method: Air Rotary / Borehole Diameter: 7 7/8		Date/Time Drilling Started: 2/11/97 1505	Date/Time Total Depth Reached: 2/14/97 1545	
Type of Sampling Device: HX Core Barrel		Water Level (bgs) First: 92	Final: 92	
Sample Hammer Type: — Driving Wt.: — Drop: —		Hydrogeologist: W Johnson	Checked by/Date	
Location Description (include sketch in field logbook)				

Depth	Interval	Recovery	Blow Counts	Description (Include lithology, grain size, sorting, angularity, Munsell color name & notation, minerology, bedding, plasticity, density, consistency, etc., as applicable)	USCS Symbol	Lithology	Water Content	Remarks (Include all sample types & depth, odor, organic vapor measurements, etc.)
100								32 c/min
110				Shaley/Silty				
120				No Returns - Sand v. moist - does not convey to surface well				26 c/min
130				Sand Reddish Pink, well sorted, Fine				
140								
150								

4981255

BORING LOG

Borehole ID: WEPX926
Sheet 5 of 5

			Location: WEPX926	
Project Name: NASW Background	Project Number: 0542900	LTCCODE (IRPIMS)	Site ID	LPRCODE (IRPIMS)
Drilling Company: GeoProjects	Driller: Van Gilbert	Ground Elevation	Total Drilled Depth: 236	
Drilling Equipment: GD 1500 / Drilling Method: Air Rotary / Borehole Diameter: 7 7/8		Date/Time Drilling Started: 2/11/97 1505	Date/Time Total Depth Reached: 2/14/97 1545	
Type of Sampling Device: HX Core Barrel		Water Level (bgs) First: 92	Final: 92	
Sample Hammer Type / Driving Wt. / Drop		Hydrogeologist: M Johnson	Checked by/Date	

Location Description (include sketch in field logbook)

Depth	Interval	Recovery	Blow Counts	Description (Include lithology, grain size, sorting, angularity, Munsell color name & notation, minerology, bedding, plasticity, density, consistency, etc., as applicable)	USCS Symbol	Lithology	Water Content	Remarks (Include all sample types & depth, odor, organic vapor measurements, etc.)
200				Sandstone, Tan ( ) well sorted rounded to subrounded. v. hard				
				- softens				
210								
				- v. hard				
220								
230				Limestone clip noted in cuttings.				
				TD = 236'				

WELL CONSTRUCTION DETAILS AND ABANDONMENT FORM

4981256

FIELD REPRESENTATIVE: M Johnson

DRILLING CONTRACTOR: GEOPROJECTS

DRILLING TECHNIQUE: MUD ROTARY

AUGER SIZE AND TYPE:

BOREHOLE IDENTIFICATION: LWIEPX 925

BOREHOLE DIAMETER: 7 7/8

WELL IDENTIFICATION: LWIEPX 925

WELL CONSTRUCTION START DATE: 2/18/97

WELL CONSTRUCTION COMPLETE DATE: 3/1/97

SCREEN MATERIAL: PVC SCH 40

SCREEN DIAMETER: 4"

STRATUM-SCREENED INTERVAL (FT):

CASING MATERIAL: PVC SCH40

CASING DIAMETER: 4"

TYPE OF FILTER PACK: Sand

GRADIATION: 16/30

AMOUNT OF FILTER PACK USED: 22 50# SKS

TYPE OF BENTONITE: 100% Wyo Bent

AMOUNT BENTONITE USED: 3 100# SKS.

TYPE OF CEMENT: TYPE I/II

AMOUNT CEMENT USED: 15 100# SKS

GROUT MATERIALS USED: 75# Gel

DIMENSIONS OF SECURITY CASING: 22" x 6"

TYPE OF WELL CAP: J-PLUG

TYPE OF END CAP: THREADED

COMMENTS:

SPECIAL CONDITIONS
(describe and draw)

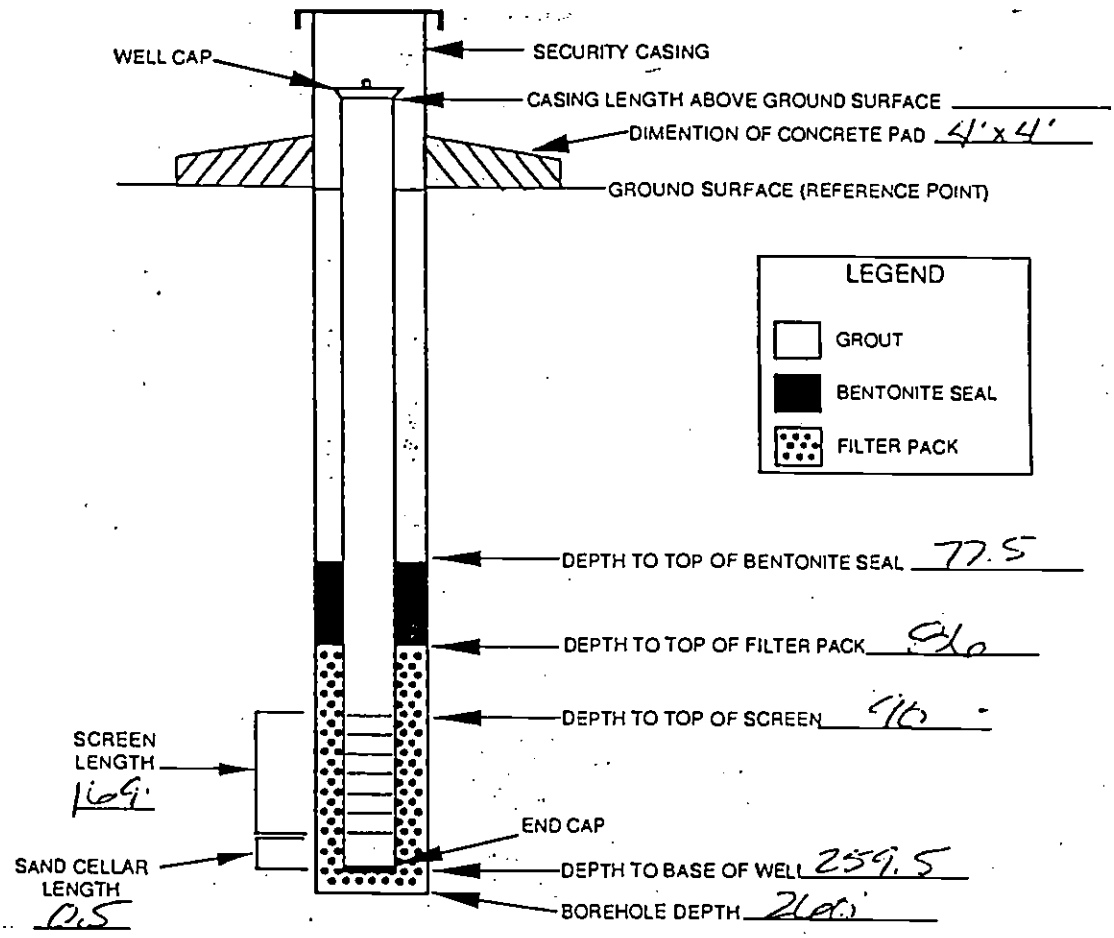

NOT TO SCALE

INSTALLED BY: Lee Gebhart

INSTALLATION OBSERVED BY: M Johnson

DISCREPANCIES: 8" Diameter Surface Casing Set to 20' bgs.

AFCEE FORM WAA.0

498125

WELL CONSTRUCTION DETAILS AND ABANDONMENT FORM

FIELD REPRESENTATIVE: M. JOHNSON

DRILLING CONTRACTOR: GEOPROJECTS

DRILLING TECHNIQUE: AIR/FOAM ROTARY

AUGER SIZE AND TYPE:

BOREHOLE IDENTIFICATION: WUEPX926

BOREHOLE DIAMETER: 7 7/8

WELL IDENTIFICATION: WUEPX926

WELL CONSTRUCTION START DATE: 2/16/97

WELL CONSTRUCTION COMPLETE DATE: 3/1/97

SCREEN MATERIAL: PVC SCH 40

SCREEN DIAMETER: 4" SCH 40

STRATUM-SCREENED INTERVAL (FT):

CASING MATERIAL: PVC SCH 40

CASING DIAMETER: 4"

TYPE OF FILTER PACK: SAND

GRADIATION: 16/30

AMOUNT OF FILTER PACK USED: 120 - 50# SACKS

TYPE OF BENTONITE: 100% WYO. BEAD

AMOUNT BENTONITE USED: 4 SKS 100#

TYPE OF CEMENT: TYPE I/II

AMOUNT CEMENT USED: 25 100# SKS

GROUT MATERIALS USED: 1 100# BENGEL

DIMENSIONS OF SECURITY CASING: 72" x 6"

TYPE OF WELL CAP: J-PLUG

TYPE OF END CAP: THREADED

COMMENTS: 8" dia surface casing (SCH 40 PVC) set to 20' bgs.

SPECIAL CONDITIONS
(describe and draw)

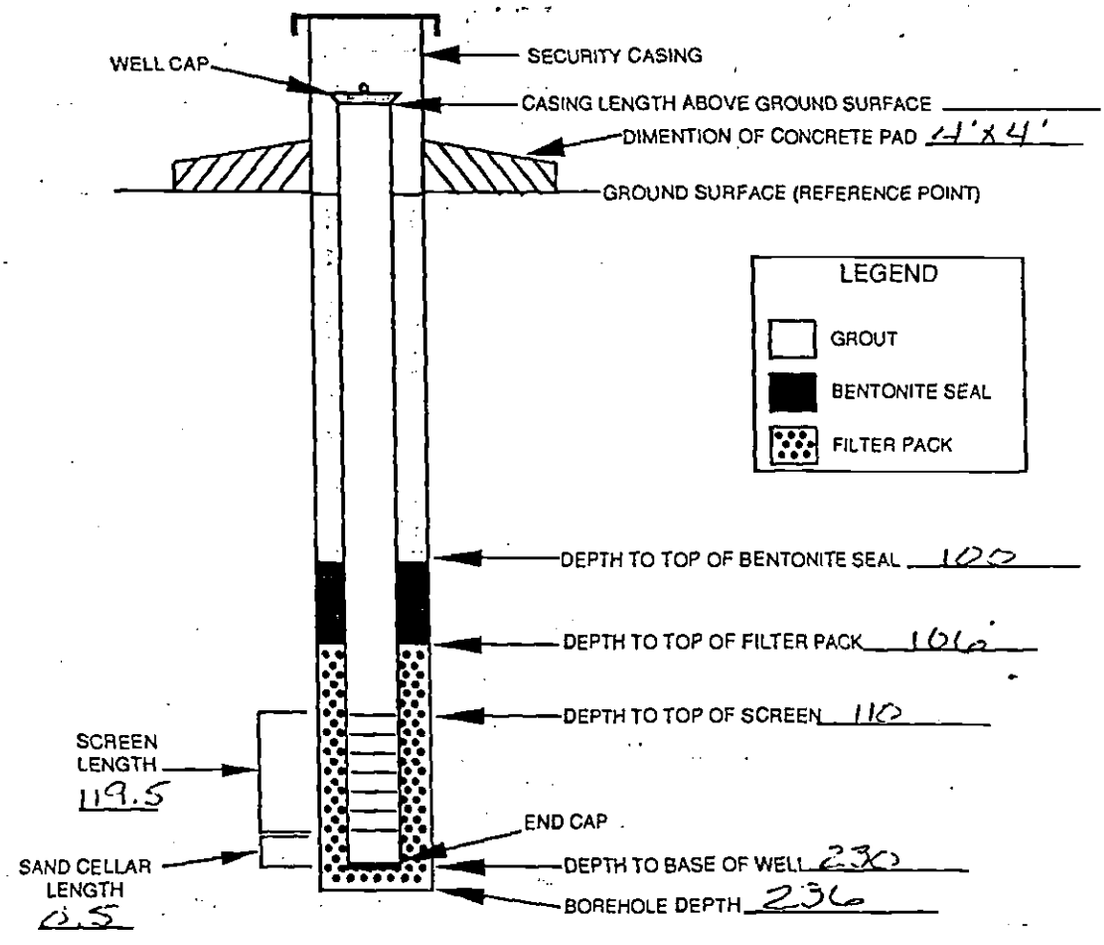

NOT TO SCALE

INSTALLED BY: Lee Gebhart

INSTALLATION OBSERVED BY: M. Johnson

DISCREPANCIES:

AFCEE FORM WAA.0

4981258

BORING LOG

Borehole ID: _____
Sheet 4 of ___

			Location: UWBPX 926	
Project Name: UWBPX Background	Project Number: 05644900	LTCCODE (IRPIMS)	Site ID	LPRCODE (IRPIMS)
Drilling Company: Leeprojects	Driller: Lee Lobbat	Ground Elevation	Total Drilled Depth: 236	
Drilling Equipment: GD 1500	Drilling Method: Air	Borehole Diameter: 7 7/8	Date/Time Drilling Started: 2/11/97 1505	Date/Time Total Depth Reached: 2/14/97 1545
Type of Sampling Device: HX Core Barrel		Water Level (bgs) First: 92	Final: 92	
Sample Hammer Type: — Driving Wt.: — Drop: —		Hydrogeologist: M Johnson	Checked by/Date	
Location Description (include sketch in field logbook)				

Depth	Interval	Recovery	Blow Counts	Description (Include lithology, grain size, sorting, angularity, Munsell color name & notation, mineralogy, bedding, plasticity, density, consistency, etc., as applicable)	USCS Symbol	Lithology	Water Content	Remarks (Include all sample types & depth, odor, organic vapor measurements, etc.)
150				Fine Sand Interbedded w/ thin shale lenses.				37 c/min
160				Clean fine Quartz Sand, well sorted, subrounded hard to soft, greenish gray 5GY 6/1				29 c/min.
170								
180				v. hard Sandstone				-180' end of 2/13/97 Start drill 2/14/97 - Hole caved to 130'
190								
200								

4981259

BORING LOG

Borehole ID: WNEPX926
Sheet 2 of 5

Location: WNEPX 926			
Project Name: WNEW BACKGROUND	Project Number: 05647900	LTCCODE (IRPIMS)	Site ID / LPRCODE (IRPIMS)
Drilling Company: Geoprobe	Driller: Lee Gebhart	Ground Elevation	Total Drilled Depth: 236
Drilling Equipment: GD 1500	Drilling Method: Air Rotary	Borehole Diameter: 7 7/8	Date/Time Drilling Started: 2/4/97 1505
			Date/Time Total Depth Reached: 2/4/97 1545
Type of Sampling Device: 4x core barrel		Water Level (bgs) First: 92	Final: 92
Sample Hammer: Type — Driving Wt. — Drop —		Hydrogeologist: M Johnson	Checked by/Date
Location Description (include sketch in field logbook)			

Depth	Interval	Recovery	Blow Counts	Description (Include lithology, grain size, sorting, angularity, Munsell color name & notation, minerology, bedding, plasticity, density, consistency, etc., as applicable)	USCS Symbol	Lithology	Water Content	Remarks (Include all sample types & depth, odor, organic vapor measurements, etc.)
50								62 c/min
				Fossiliferous limestone thinly interbedded w/calcareous shale. 5% sand and pyrite. Fractured - horizontal to 55° from core axis.				
60				Paluxy - Fine sand, poorly well sorted 7.5YR 6/1 gray				78/c/min
70								
80				Shales/silt with returns, brown, gray, plastic				51 c/min
				Shaley				▽ 92'
90				Cemented Sand.				
100								

4981260

Borehole ID: WIEPX925
Sheet 6 of 6

BORING LOG

			Location: WIEPX925	
Project Name: NASFW Background	Project Number: 0504-7900	LTCCODE (IRPIMS)	Site ID	LPRCODE (IRPIMS)
Drilling Company: GeoProjects	Driller: Lee Gobbert	Ground Elevation	Total Drilled Depth: 260	
Drilling Equipment: GD 1500	Drilling Method: Rotary	Borehole Diameter: 7 7/8	Date/Time Drilling Started: 2/16/97 1338	Date/Time Total Depth Reached: 2/18/97 1300
Type of Sampling Device: HX Core		Water Level (bgs) First: 110	Final: 110	
Sample Hammer Type / Driving Wt. / Drop		Hydrogeologist: M Johnson	Checked by/Date	

Location Description (include sketch in field logbook)

Depth	Interval	Recovery	Blow Counts	Description (Include lithology, grain size, sorting, angularity, Munsell color name & notation, minerology, bedding, plasticity, density, consistency, etc., as applicable)	USCS Symbol	Lithology	Water Content	Remarks (Include all sample types & depth, odor, organic vapor measurements, etc.)
250				Fine well sorted sandstone with varying silt content and interbeds of black and green shale. Dense. Very hard at 258'				
260				EOB = 260'				

4981261

BORING LOG

Borehole ID: WJEPX925
Sheet 4 of 6

				Location: WJEPX925
Project Name: NASFW Background	Project Number: 05647900	LTCCODE (IRPIMS)	Site ID	LPRCODE (IRPIMS)
Drilling Company: Geoprojects	Driller: Lee Gilbert	Ground Elevation	Total Drilled Depth: 260	
Drilling Equipment: GD 1500	Drilling Method: Wet Rot	Borehole Diameter: 7 7/8	Date/Time Drilling Started: 2/16/97 1338	Date/Time Total Depth Reached: 2/18/97 1300
Type of Sampling Device: HX Core		Water Level (bgs) First: 110	Final: 110	
Sample Hammer Type / Driving Wt. / Drop		Hydrogeologist: M Johnson	Checked by/Date	

Location Description (include sketch in field logbook)

Depth	Interval	Recovery	Blow Counts	Description (Include lithology, grain size, sorting, angularity, Munsell color name & notation, minerology, bedding, plasticity, density, consistency, etc., as applicable)	USCS Symbol	Lithology	Water Content	Remarks (Include all sample types & depth, odor, organic vapor measurements, etc.)
150								
160				Fine Sand, well sorted, Limestone inclusions at 160'-160.5, also somewhat clayey at 160'. Weakly cemented, slight effervesces w/ HCl. Less cementation at 166'. greenish gray 10Y 6/1				95 c/m core rate 1'/min
170								85 c/min
180								54 c/m.
				Shale/Clay with Sand (Fine) greenish gray 10Y 6/1				
190				Fine, lt gray (7.5YR 7/1) well Sorted Sandstone w/ thin 1/4-3/8 in. interbeds of clay, sandy to well cemented. Calcareous. Clay color is greenish gray 10GY 7/1				67 c/m.
200				Fine, lt gray (7.5YR 7/1) well sorted Sandstone, rounded to subrnd w/ Tr of thin clay interbeds coarser than above.				

BORING LOG

4981262

Borehole ID: WNFPX925
Sheet 2 of 6

			Location: WNFPX 925	
Project Name: NASFW Background	Project Number: 0547900	LTCCODE (IRPIMS)	Site ID	LPRCODE (IRPIMS)
Drilling Company: Geoprobe	Driller: Lee Gebbert	Ground Elevation	Total Drilled Depth: 260'	
Drilling Equipment: 60 1500	Drilling Method: Rotary	Borehole Diameter: 7 7/8	Date/Time Drilling Started: 2/16/97 1338	Date/Time Total Depth Reached: 2/18/97 1300
Type of Sampling Device: HX Core Barrel		Water Level (bgs): First 110	Final 110	
Sample Hammer: Type / Driving Wt. / Drop		Hydrogeologist: M Johnson	Checked by/Date	

Location Description (include sketch in field logbook)

Depth	Interval	Recovery	Blow Counts	Description (Include lithology, grain size, sorting, angularity, Munsell color name & notation, mineralogy, bedding, plasticity, density, consistency, etc., as applicable)	USCS Symbol	Lithology	Water Content	Remarks (Include all sample types & depth, odor, organic vapor measurements, etc.)
50								
				Fossiliferous Limestone - hard, smaller shell fragments than above, more matrix, ~~aphanitic~~ Gray N 6/1.				80 c/min
								Ado 2/17/97 Start drill.
60								
70				Top of Paluxy - Sand with Clay, v. fine soft, well sorted, greenish gray N 6/2				80 c/m
80				Sand, Fine, soft, well sorted with clay greenish gray N 6/2				75 c/m
				Sand, Fine, well sorted, friable lt. greenish gray N 7/2				
								57 c/m
90				Same w/ ~10% coal (shimmers in sun like pigeon ore) Striated lengthwise on needles of coal.				
								91 c/m
100				Same w/ 30-50% coal.				

4981263

TAB

U

APPENDIX U

LABORATORY DOCUMENTATION ON METHOD DETECTION LIMITS

4981265

Committed To *Your* Success

Severn Trent Laboratories
10 Hazelwood Drive
Amherst, NY 14228

Tel: (716) 691-2600
Fax: (716) 691-7991
www.stl-inc.com

January 8, 1999

Ms. Dawn Nelson
The Environmental Co. Inc.
710 NW Juniper Street
Issaquah, WA 98027

RE: CARSWELL OFF-SITE WEAPONS STORAGE AREA
Agreement No. 9724-3109

Dear Ms. Nelson,

Laboratory analysis for Explosive Residue by EPA method SW8330 performed on samples generated under Prime Contract F41624-95-D-8002 for Site Assessment, Investigation and Characterization of the Off-Site Weapons Storage Area, NAS Fort Worth were reported at the lowest achievable detection limit. Results for SW8330 were reported down to current Laboratory Method Detection Limits (MDL). Method Detection Limits are an annual statistical determination of the lowest reliable response for a given methodology.

We thank you for the opportunity to be of service. Please contact myself with questions or additional information you may require at (716) 691-2600.

Sincerely,

Severn Trent Laboratories

Mark A. Nemec
Project Manager

4981266

Committed To *Your* Success

January 8, 1999

Severn Trent Laboratories
10 Hazelwood Drive
Amherst, NY 14228

Tel: (716) 691-2600
Fax: (716) 691-7991
www.stl-inc.com

Ms. Dawn Nelson
The Environmental Co. Inc.
710 NW Juniper Street
Issaquah, WA 98027

RE: CARSWELL OFF-SITE WEAPONS STORAGE AREA
Agreement No. 9724-3109

Dear Ms. Nelson,

Laboratory analysis for PAHs by EPA method SW8270 performed on samples generated under Prime Contract F41624-95-D-8002 for Site Assessment, Investigation and Characterization of the Off-Site Weapons Storage Area, NAS Fort Worth were reported at the lowest achievable detection limit. Results for SW8270 were reported down to current Laboratory Method Detection Limits (MDL). Method Detection Limits are an annual statistical determination of the lowest reliable response for a given methodology.

We thank you for the opportunity to be of service. Please contact myself with questions or additional information you may require at (716) 691-2600.

Sincerely,

Severn Trent Laboratories

Mark A. Nemec
Project Manager

TAB

APPENDIX V

INVESTIGATION DERIVED WASTE DOCUMENTATION

Memorandum

May 11, 1998

TO: P3109 Project File

From: Allison Sears

Cc: Bob Duffner

Subject: Investigation Derived Waste (IDW), NAS Fort Worth Offsite Weapons Storage Area (WSA)

During a subsurface investigation at the WSA, investigative derived waste was generated and composited into 3-55 gallon drums. The objective of this memorandum is to determine the hazardous status of the materials contained within these drums, as defined by the U.S. Environmental Protection Agency (USEPA) Resource, Conservation and Recovery Act (RCRA) regulations. In addition, drum waste analytical results will be compared to the Texas Administrative Code (TAC) regulations.

The IDW drums consisted of surface and subsurface sampling waste, purge water from well sampling, and decontamination water. The drums labeled DC-001, DC-002 and DC-003 were each a composite of several drums and contained:

- DC-001 Purge water and decontamination water
- DC-002 Decontamination water
- DC-003 Soil sample waste and drill cuttings.

Water from DC-001 and DC-002 and soil from DC-003 were analyzed for inorganics, volatile organic compounds (VOC) and semi-volatile organic compounds (SVOC). In addition, soil from DC-003 was extracted using the Toxicity Characteristics Leaching Procedure (TCLP) method and the extract was analyzed for inorganics, VOCs, and SVOCs. In order to determine the hazardous status of the IDW, appropriate results from these analyses were compared to TCLP regulatory levels as identified in 40 CFR Part 261 Appendix II and 30 TAC Chapter 335.

In addition to determining the hazardous status of the IDW, the results were compared to levels identified in 30 TAC 334 to identify restrictions against surface discharge. These regulations are relevant to petroleum contaminated materials. According to 30 TAC Chapter 334, Subchapter K, soil cuttings may be spread in a thin layer provided that individual components of BTEX do not exceed 0.5 ppm and total petroleum hydrocarbons (TPH) are less than 10 ppm. In addition, 30 TAC Chapter 321 allows for surface discharge of drummed water provided it does not exceed effluent levels as follows:

Compound	Concentration (ppm)
Total Petroleum Hydrocarbons (TPH)	15
Lead	0.25
Benzene	0.5
Total BTEX	0.5
PAHs	0.01

Tables 1 through 3 (attached) summarize the laboratory results and analytical methods for each of the three IDW drums. Each table only identifies those compounds that were detected.

DC-001

As shown in Table 1, RCRA regulated compounds there were detected include barium and hexachlorobutadiene. Barium was detected at a level below that of regulatory standards, and hexachlorobutadiene was detected in the trip blank as shown in Table 4. All other RCRA regulated compounds were undetected.

DC-002

Barium and selenium were the only regulated compounds detected. Both were detected at levels below the regulatory standards. All other regulated compounds were undetected.

DC-003

As shown in Table 3, arsenic, barium, cadmium, chromium, lead and selenium were detected. All were detected at levels below regulatory standards. All other RCRA regulated compounds were undetected.

These results indicate that the contents of the three IDW drums, DC-001, DC-002 and DC-003 are not hazardous waste as defined by 40 CFR Part 261. In addition analysis results were compared to 30 TAC Chapter 321 and 334 to determine whether the contents of these drums can be disposed on the ground surface as related to potential petroleum contamination. The results indicate that disposal of the drum contents to the ground surface is not restricted with respect to potential petroleum related contamination.

Table 1. Decontamination Water Analytical Results for DC-001

1981271

	Decontamination Water (mg/L)		TCLP (mg/L)
Inorganics (SW6010)			
Aluminum - Total	0.11		
Antimony - Total	0.011		
Barium - Total	0.18		100.0
Calcium - Total	55.8		
Iron - Total	2		
Magnesium - Total	19		
Manganese - Total	0.048		
Molybdenum - Total	0.0042	F	
Potassium - Total	5.1		
Sodium - Total	57.6		
Zinc - Total	0.19		
VOC (SW8260A)			
1,2,3-Trichlorobenzene[1]	0.002	B	
1,2,4-Trichlorobenzene[1]	0.002	B	
Hexachlorobutadiene[1]	0.002	B	0.5
Methylene chloride[1]	0.002	B	
Naphthalene[1]	0.002	B	
SVOC (SW8270B)	ND		

ND- Not Detected

1. Compound detected in trip blank TB-016 as shown in Table 4.

4981272

Table 2. Decontamination Water Analytical Results for DC-002

	Decontamination Water (mg/L)		Decontamination Water (mg/L) (Diluted Sample)		TCLP (mg/L)
Inorganics (SW6010)					
Aluminum - Total	0.39				
Antimony - Total	0.014				
Barium - Total	0.088				100.0
Calcium - Total	26.3				
Copper - Total	0.034				
Iron - Total	1.5				
Magnesium - Total	10.5				
Manganese - Total	0.063				
Molybdenum - Total	0.023				
Potassium - Total	5.2				
Selenium - Total	0.01				1.0
Sodium - Total	306				
Vanadium - Total	0.0029	F			
Zinc - Total	2				
VOC (SW8260A)					
1,2,3-Trichlorobenzene[1]	0.003	B	0.022	BD	
1,2,4-Trichlorobenzene[1]	0.003	B	0.017	U	
Hexachlorobutadiene	0.002	B	0.025	U	0.5
Naphthalene[1]	0.002	U	0.028	BD	
SVOC (SW8270B)					
Benzoic acid	0.008	F	0.011	U	
Diethyl phthalate	0.17	E	0.17	D	
Dimethyl phthalate	0.004	F	0.012	U	

1. Compound detected in trip blank TB-016 as shown in Table 4.

Table 3. Soil and TCLP Extract Analytical Results for DC-003

4981273

	Soil Cuttings (mg/kg)	
Inorganics (SW6010)		
Aluminum - Total	3,160	
Arsenic - Total	3.6	
Barium - Total	53.4	
Beryllium - Total	0.35	
Cadmium - Total	0.37	
Calcium - Total	115,000	
Chromium - Total	4.8	
Cobalt - Total	3	
Copper - Total	7.3	
Iron - Total	4,410	
Lead - Total	14.4	
Magnesium - Total	1,520	
Manganese - Total	285	
Molybdenum - Total	0.94	
Nickel - Total	4.6	
Potassium - Total	678	
Sodium - Total	397	
Vanadium - Total	13.7	
Zinc - Total	26.8	
VOC (SW8260A)		
Methylene chloride	0.0039	B
SVOC (SW8270B)	ND	

TCLP (SW1311)	**TCLP Extraction (mg/L)**	**TCLP (mg/L)**
VOC (SW8260A)	ND	
SVOC (SW8270B)	ND	
TCLP Metals		
Arsenic - Total	0.0057	5
Barium - Total	0.6	100
Cadmium - Total	0.0007	1
Chromium - Total	0.95	5
Lead - Total	0.0038	5
Selenium - Total	0.02	1

ND- Not Detected

Table 4. Trip Blank Analytical Results for TB-016

VOC	TB-016 (mg/L)
1,2,3-Trichlorobenzene	0.0003 B
1,2,4-Trichlorobenzene	0.0002 U
Hexachlorobutadiene	0.0003 BF
Methylene chloride	0.0002 U
Naphthalene	0.0003 BF

FINAL PAGE

ADMINISTRATIVE RECORD

FINAL PAGE